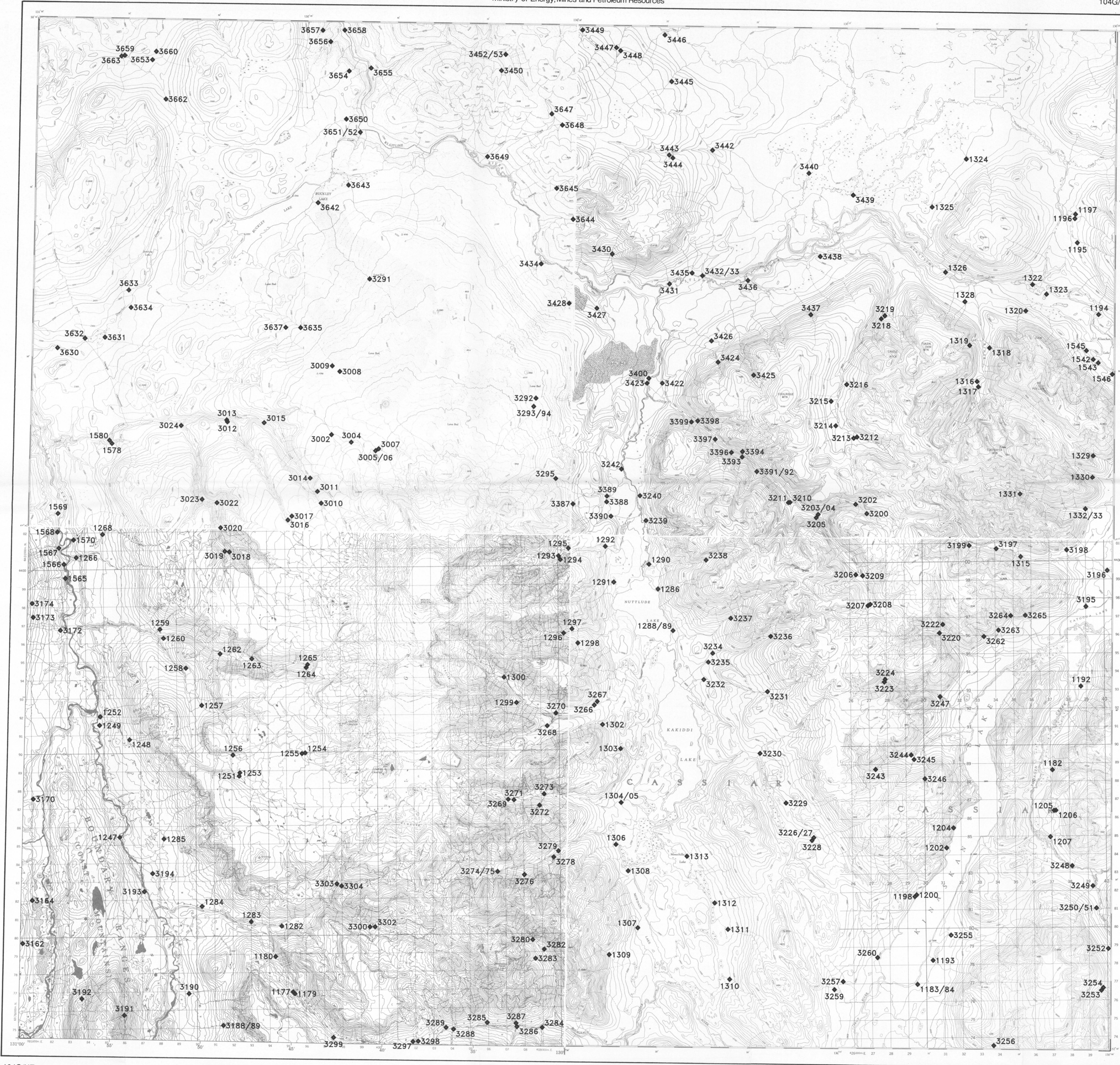


104G/NE

104G/NE



104G/NE

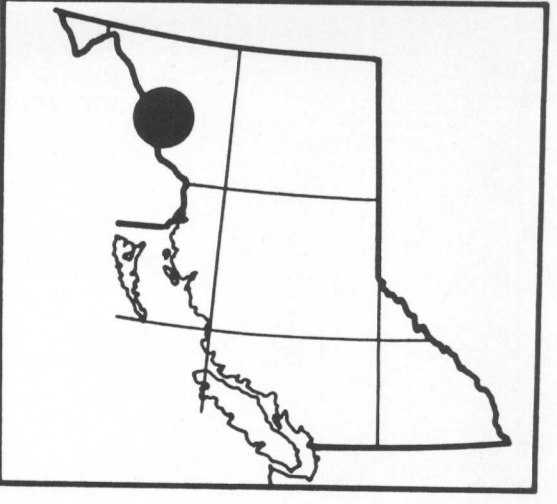
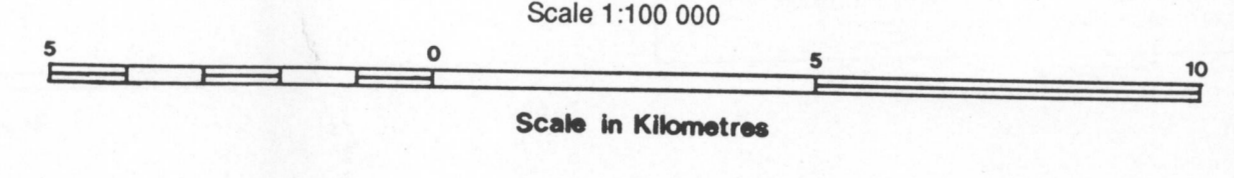
104G/NE

SAMPLE LOCATION
B.C. RGS 20^{1A}
GSC OPEN FILE 164^{1A}
104F - SUMDUM / 104G - TELEGRAPH CREEK
NORTHWESTERN BRITISH COLUMBIA, 1987

SAMPLE LOCATION

B.C. RGS 19
GSC OPEN FILE 1646
NATIONAL GEOCHEMICAL RECONNAISSANCE MAP 111
CANADA-BRITISH COLUMBIA
MINERAL DEVELOPMENT AGREEMENT (1985-1989)
STREAM SEDIMENT AND WATER GEOCHEMISTRY SURVEY
NORTHWESTERN BRITISH COLUMBIA, 1987

This topographic base map obtained by photographic reduction of 1:50 000 maps produced by the Surveys and Mapping Branch of Energy, Mines and Resources Canada from aerial photographs taken from 1970 to 1980. Information current as of 1974.
Elevation in feet above mean sea level
Mean magnetic declination 1954, 3015' East in SW corner of map area, decreasing 4.0' annually
Universal Transverse Mercator Projection
© Crown Copyrights reserved



British Columbia Ministry of Energy, Mines and Petroleum Resources
Geological Survey Branch
and
Geological Survey of Canada
Exploration Geochemistry Subdivision
THIS PROJECT IS A CONTRIBUTION TO THE CANADA-BRITISH COLUMBIA MINERAL DEVELOPMENT AGREEMENT, 1985 - 1990

For location of the following specific information for this area refer to British Columbia Ministry of Energy, Mines and Petroleum Resources: Mineral Deposits: Mineral Inventory Map, M1 1044; Assessment Reports: Assessment Report Index Map, AR 1048; Geological Mapping: Index of Bedrock Mapping, 1983; Plans and Mineral Claim Maps: Mineral Titles Branch, Victoria
This map forms one of a series of open file maps (B.C. RGS 18-20) released in 1988 by the British Columbia Geological Survey in co-operation with the Geological Survey of Canada. Open File RGS 19 consists of sample location maps at 1:100 000 and 1:250 000 scale, symbol and value maps for 20 elements, in stream map, listings of field and analytical results and a statistical summary. Copies of map material and listings of field observations, analytical data and methods, from which the open file was prepared are available for reference at:
Ministry Library in Victoria
Libraries of the Geological Survey of Canada
Map Library at the University of British Columbia, Vancouver
for purchase at:
Maps B.C.
553 Superior Street
Victoria, B.C.
V8V 1X5
(604) 387-4441
The data are also available in digital form on MS-DOS 5 1/4" diskettes.
For further information please contact:
Applied Geochemistry Subsection
Geological Survey Branch
Ministry of Energy, Mines and Petroleum Resources
Parliament Buildings
Victoria, British Columbia, V8V 1X4
(604) 387-3234

This document was produced by scanning the original publication.
Ce document est le produit d'une numérisation par balayage de la publication originale.

SAMPLE LOCATION
B.C. RGS 20^{1A}
GSC OPEN FILE 1647

104F - SUMDUM / 104G - TELEGRAPH CREEK
NORTHWESTERN BRITISH COLUMBIA, 1987