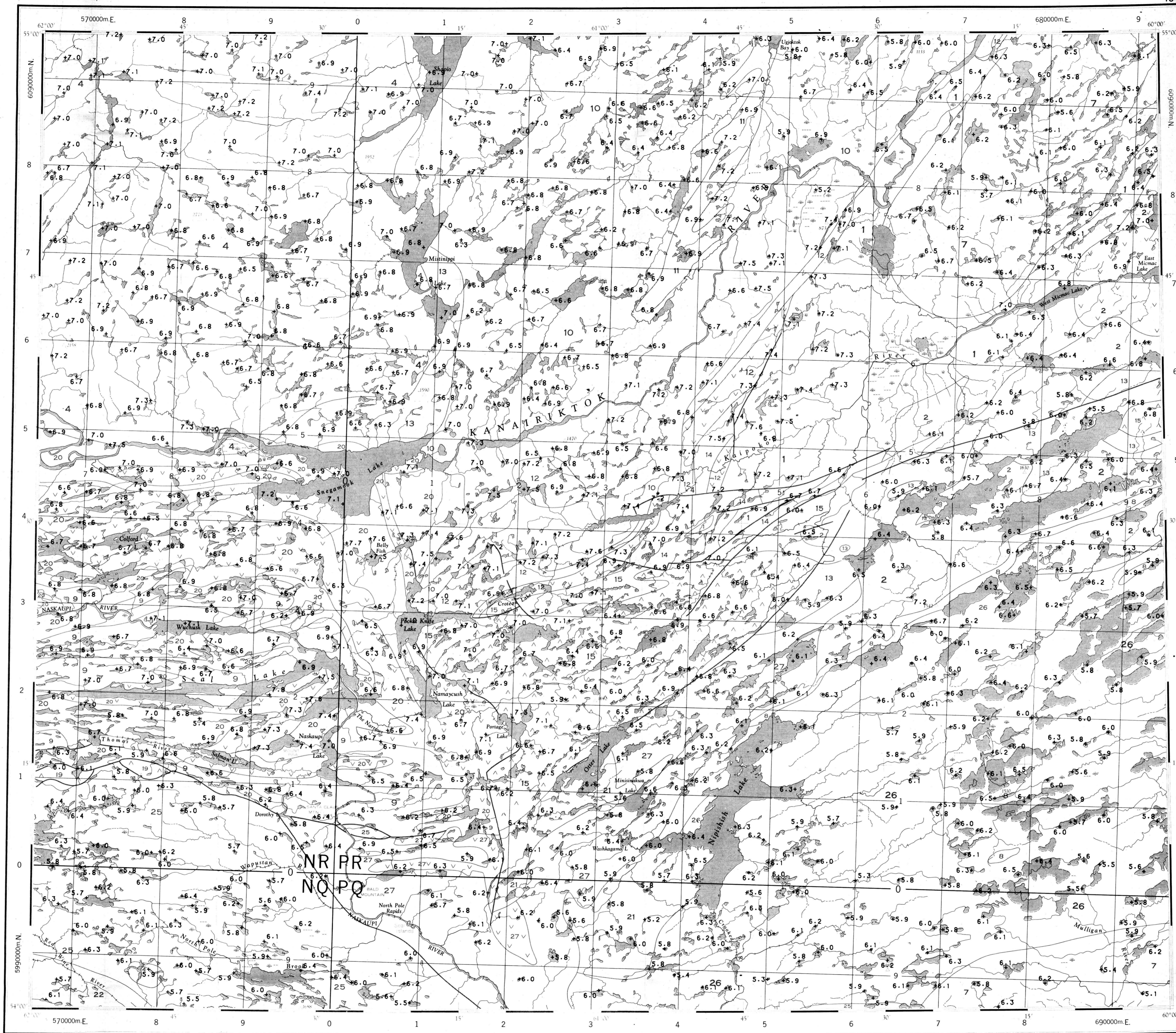


Note: This legend is common for Regional Geochemical Reconnaissance Map 60-1983, Open File 995; 61-1983, Open File 996; 62-1983, Open File 997; 63-1983, Open File 998.



13 K

13 K

Government of Newfoundland and Labrador
Newfoundland Department of Mines and Energy
Provincial Open File 13K (161)

Geological Survey of Canada
Resource Geophysics and Geochemistry Division
and
Newfoundland Department of Mines and Energy

CONTRACTORS
Sample collection by Marshall Macklin Monaghan Ltd.
Sample preparation by Golder Associates

1978 samples
Uranium in sediment analyses Atomic Energy of Canada Ltd.
Other sediment chemical analyses by Chemex Labs Ltd.
Water chemical analyses by Barringer Research Ltd.

1982, 1983 samples
Sediment chemical analysis by Chemex Lab Ltd.
Water chemical analyses by Acme Analytical Laboratories Ltd.

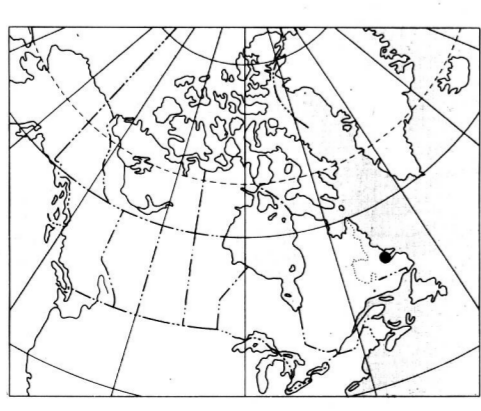
This map forms one of a series of maps released by the Geological Survey of Canada, Open Files 995 to 998. These Open File consists of maps of various geochemical variables: 16 for lake sediment, 3 for lake water and 1 sample site location

Copies of map material and listings of field observations and analytical data, from which the material was prepared, may be available at users expense by application to:

K.G. Campbell Corporation
880 Wellington St.
Bay 238
Ottawa, Ontario
K1R 6K7

That data are also available in digital form. For further information please contact:

The Director
Computer Science Center
Department of Energy, Mines and Resources
Ottawa, Ontario
K1A 0E4



Elevation in feet above mean sea level

Mean magnetic declination 1984, 29°22.2' West, decreasing 13.7' annually. Readings vary from 29°11.0' in the SE corner to 29°49.6' in the NW corner of the map-area

pH in water
OPEN FILE 997

REGIONAL GEOCHEMICAL RECONNAISSANCE MAP 62-1983

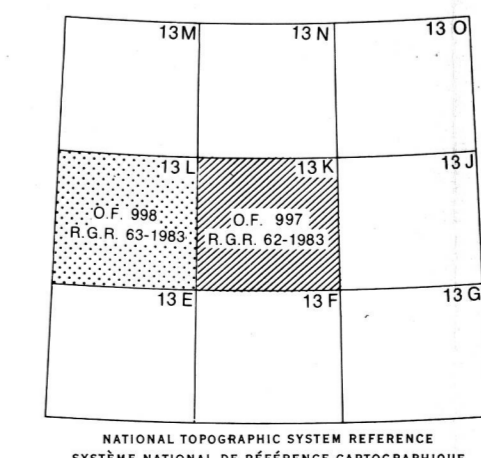
CANADA - NEWFOUNDLAND
CO-OPERATIVE MINERAL PROGRAM 1982-84
LAKE SEDIMENT AND WATER GEOCHEMICAL SURVEY
CENTRAL AND SOUTHERN LABRADOR, 1983

Scale 1:250 000

Kilometres 6 0 6 12 18 Kilometres

Universal Transverse Mercator Projection
© Crown Copyrights reserved

Base-map assembled by the Geological Cartography Unit from maps published at the same scale by the Surveys and Mapping Branch in 1967, 1968, 1972



- Fault.....
- Mainly acidic volcanic rocks.....
- Mainly basic volcanic rocks.....
- No analytical result

This legend was modified and the geology derived for these geochemical maps from Geology Map of Labrador, Mineral Resources Division, Department of Mines, Agriculture and Resources, Province of Newfoundland and Labrador

This map has been reprinted from a scanned version of the original map
Reproduction par numérisation d'une carte sur papier

pH in water
OPEN FILE 997
CENTRAL AND SOUTHERN LABRADOR