CADMIUM (ppm) OPEN FILE 996

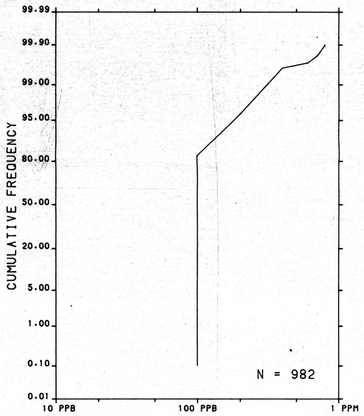

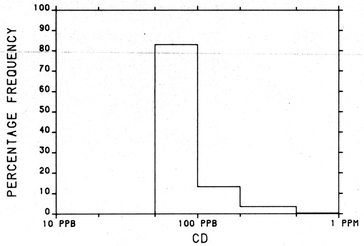

Government of Newfoundland and Labrador
Newfoundland Department of Mines and Energy
Provincial Open File 13D (24)

Geological Survey of Canada
Resource Geophysics and Geochemistry Division
and
Newfoundland Department of Mines and Energy

CONTRACTORS

Sample collection by Marshall Macklin Monaghan Ltd.
Sample preparation by Golder Associates

1978 samples
Uranium in sediment analyses Atomic Energy of Canada Ltd.
Other sediment chemical analyses by Chemex Labs Ltd.
Water chemical analyses by Barringer Research Ltd.

1982, 1983 samples
Sediment chemical analysis by Chemex Lab Ltd.
Water chemical analyses by Acme Analytical Laboratories Ltd.

This map forms one of a series of maps released by the Geological Survey of Canada, Open Files 995 to 998. These Open File consists of maps of various geochemical variables: 16 for lake sediment, 3 for lake water and 1 sample site location

Copies of map material and listings of field observations and analytical data, from which the material was prepared, may be available at users expense by application to:

K.G. Campbell Corporation
880 Wellington St.
Bay 238
Ottawa, Ontario
K1R 6K7

That data are also available in digital form. For further information please contact:

The Director
Computer Science Center
Department of Energy, Mines and Resources
Ottawa, Ontario
K1A 0E4

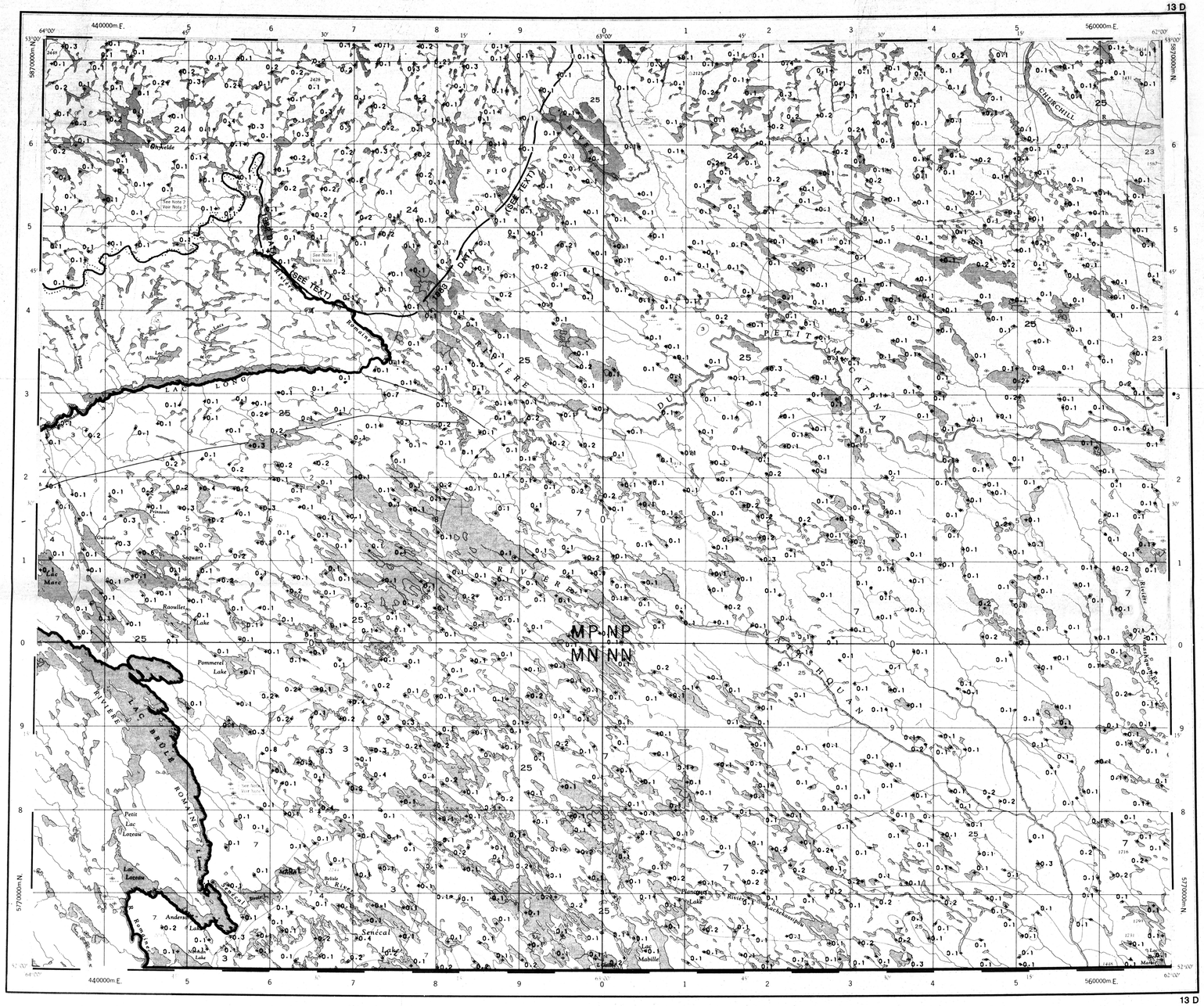

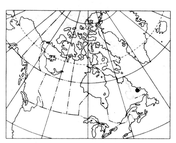

Elevation in feet above mean sea level

Mean magnetic declination 1984, 27°08.3' West, decreasing 11.5' annually. Readings vary from 27°00.6' in the SE corner to 27°17.0' in the NW corner of the map-area

CADMIUM (ppm)

OPEN FILE 996

REGIONAL GEOCHEMICAL RECONNAISSANCE MAP 61-1983

CANADA - NEWFOUNDLAND
CO-OPERATIVE MINERAL PROGRAM 1982-84
LAKE SEDIMENT AND WATER GEOCHEMICAL SURVEY
CENTRAL AND SOUTHERN LABRADOR, 1983

Scale 1:250 000

Kilometres 6 — 0 — 6 — 12 — 18 Kilometres

Universal Transverse Mercator Projection

© Crown Copyrights reserved

Base-map assembled by the Geological Cartography Unit from maps published at the same scale by the Surveys and Mapping Branch in 1967, 1968, 1972

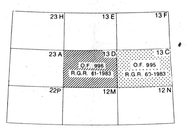

LEGEND

Note: This legend is common for Regional Geochemical Reconnaissance Map 60-1983, Open File 995; 61-1983, Open File 996; 62-1983, Open File 997; 63-1983, Open File 998.

SEDIMENTARY, VOLCANIC AND METAMORPHIC ROCKS

HADRYNIAN

28 HDDF* Red conglomerate, arkose, sandstone and shale: DOUBLE MER FORMATION

GRENVILLE PROVINCE

HELIKIAN AND/OR APHEBIAN

27 HAGS, VHAG Metaquartzite, schistose grit and conglomerate, sheared felsic porphyry ...

26 HAGP Mainly garnetiferous biotite-quartz-feldspar paragneiss ..

HELIKIAN AND EARLIER(?)

25 HUGP Paragneisses, granitoid gneisses of probable sedimentary origin, minor quartzite and marble ...

24 HUGN Sillimanite gneiss, commonly migmatitic. Minor amphibolite

23 HUGG Granitic gneiss, mainly pink quartzo-feldspathic gneisses, commonly banded and migmatitic ...

22 HUGB Intermediate to basic gneiss, amphibolite

ARCHEAN

21 ARCG Granitic gneiss, amphibolite, unseparated massive acidic intrusives

CHURCHILL PROVINCE

HELIKIAN
NEOHELIKIAN

20 NHWS, VNHW, NHWK, (SMRK)** Quartzite, conglomerate, arkose, shale ...: NHWS - unseparated BESSIE LAKE ... FORMATION; NHWK - SHIPISKAN FORMATION (possibly younger)

PALEOHELIKIAN

19 UPHW Quartzite, grit conglomerate, acidic volcanics ... LETITIA GROUP

18 PHAW, PAWP Greywacke, quartzite, arkose, slate, ...: PAWP - PETSCAPISKAN GROUP

APHEBIAN AND EARLIER(?)

17 AUWR, (GRNL) Granulite, pyroxene gneiss, charnockite; minor granitic gneiss ...

16 AUWP, (PRGS) Paragneisses; includes biotite-quartz-feldspar gneiss, garnet-biotite-quartz-feldspar gneiss ...

NAIN PROVINCE

PALEOHELIKIAN

15 PHLE, UPHE Intermediate to acidic volcanics (mainly prophyritic flows), feldspathic quartzite ...

APHEBIAN

14 APE3 Conglomerate, quartzite, slate, silliceous dolomite, chert and arkose of MIDDLE CROTEAU GROUP

13 APE2, VAE2 Felspathic quartzite, conglomerate, argillite, basic volcanic rocks, and metamorphic equivalents of AILIK GROUP

12 APE1, VAE1, (SLTE) Slate, argillite, siltstone, quartzite, greywacke, dolomite and basalt of LOWER CROTEAU GROUP

ARCHEAN

11 AREV, (SCST) Mafic schistose rocks, greenstone, metasedimentary rocks, amphibolite, minor ultra-basic intrusions

10 AREG Granitic and granodioritic gneiss, migmatite, granulite, amphibolite ...

INTRUSIVE ROCKS

HELIKIAN
NEOHELIKIAN

9 NH17 Diabasic olivine gabbro, intermediate and ultramafic intrusive rocks ...

NEOHELIKIAN AND EARLIER(?)

8 NH16 Gabbro, norite, and diabase sills

7 NH15 Granite to granodiorite, massive to poorly foliated, porphyritic in part ...

PALEOHELIKIAN

6 PH14, (GRNT) Granite, quartz monzonite, granodiorite, quartz diorite, syenite ...

5 PH13, (QZMZ) Adamillite suite: adamellite, monzonite, syenite, granodiorite, granite ...

4 PH11, (ANRS) Anorthosite suite: anorthosite, anorthositic gabbro, leucotroctolite ...

3 PH10, (UMFC) Gabbro, norite, anorthositic gabbro, troctalite, diorite ...

APHEBIAN

2 APH7, (GRNT) Granite, quartz monzonite, granodiorite, quartz diorite ...

1 APH5 Well foliated foldspar-quartz-hornblende-biotite granitic gneiss ...

* A four letter mnemonic name recorded as rock type as part of 1982 and 1983 field observations

** A four letter mnemonic name recorded as rock types as part of 1978 field observations.

Geological boundary.....

Fault.....

Mainly acidic volcanic rocks.....

Mainly basic volcanic rocks.....

No analytical result .....

This legend was modified and the geology derived for these geochemical maps from Geology Map of Labrador, Mineral Resources Division, Department of Mines, Agriculture and Resources, Province of Newfoundland and Labrador

This map has been reprinted from a scanned version of the original map
Reproduction par numérisation d'une carte sur papier

CADMIUM (ppm)
OPEN FILE 996
CENTRAL AND SOUTHERN LABRADOR