
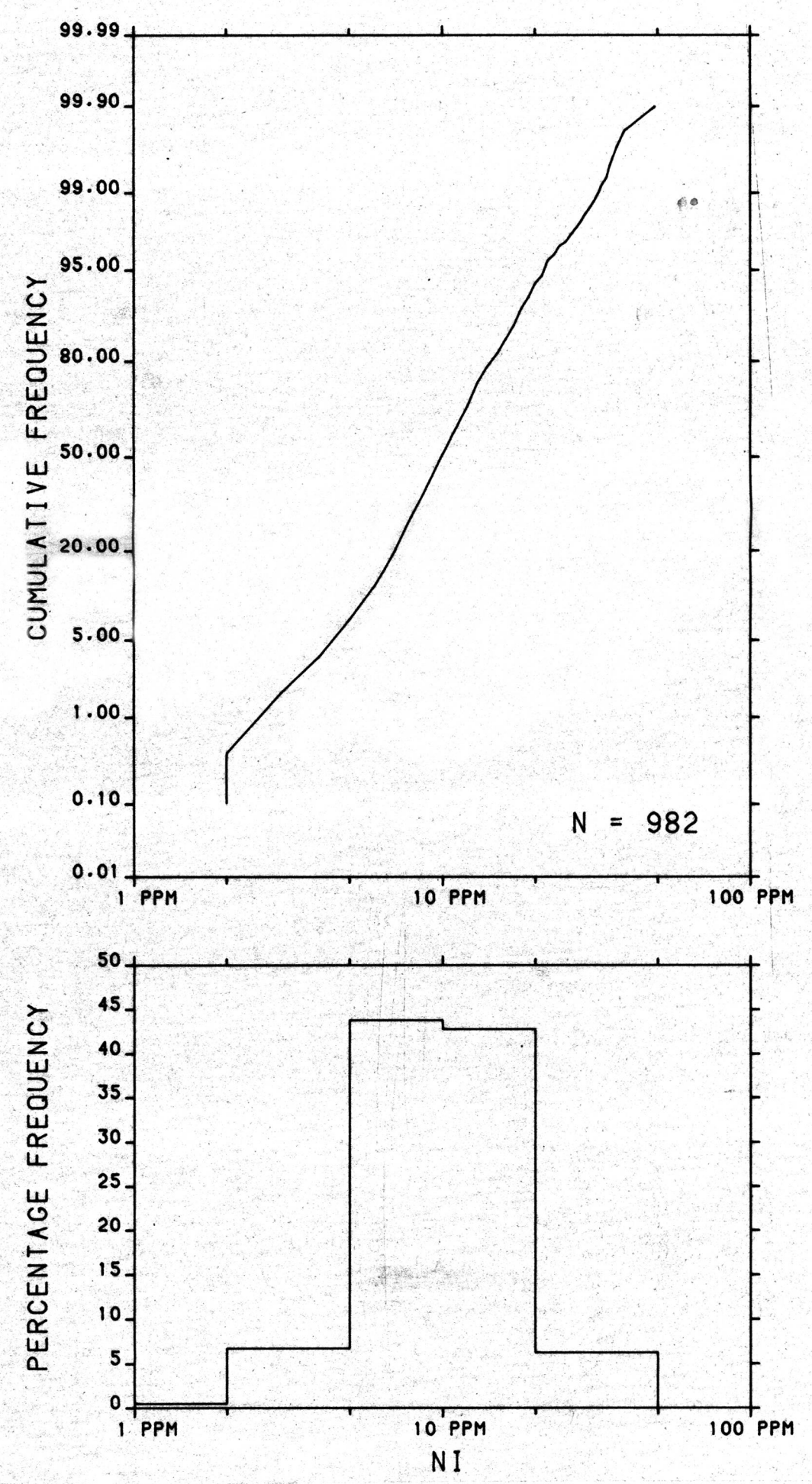


LEGEND  
Note: This legend is common for Regional Geochemical Reconnaissance Map 60-1983, Open File 995; 61-1983, Open File 996; 62-1983, Open File 997; 63-1983, Open File 998.



Government of Newfoundland and Labrador  
Newfoundland Department of Mines and Energy  
Provincial Open File 130 (24)

Geological Survey of Canada  
Resource Geophysics and Geochemistry Division  
and  
Newfoundland Department of Mines and Energy  
CONTRACTORS

Sample collection by Marshall Macklin Monaghan Ltd.  
Sample preparation by Golder Associates

1978 samples  
Uranium in sediment analyses Atomic Energy of Canada Ltd.  
Other sediment chemical analyses by Chemex Labs Ltd.  
Water chemical analyses by Barringer Research Ltd.

1982, 1983 samples  
Sediment chemical analysis by Chemex Lab Ltd.  
Water chemical analyses by Acme Analytical Laboratories Ltd.

This map forms one of a series of maps released by the Geological Survey of Canada, Open Files 995 to 998. These Open File consists of maps of various geochemical variables: 16 for lake sediment, 3 for lake water and 1 sample site location

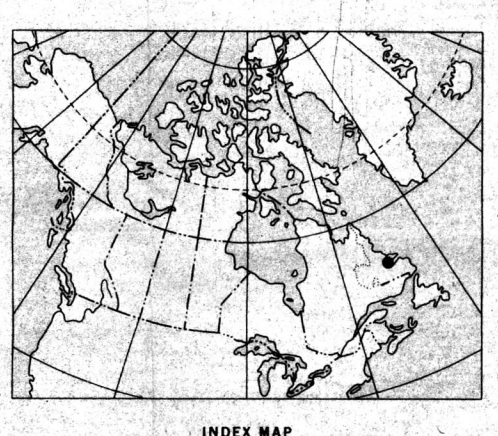
Copies of map material and listings of field observations and analytical data, from which the material was prepared, may be available at users expense by application to:

K.G. Campbell Corporation  
880 Wellington St.  
Bay 238  
Ottawa, Ontario  
K1R 6K7

That data are also available in digital form. For further information please contact:

The Director  
Computer Science Center  
Department of Energy, Mines and Resources  
Ottawa, Ontario  
K1A 0E4

- SEDIMENTARY, VOLCANIC AND METAMORPHIC ROCKS
- HADRYNIAN
- 28 HDFS\* Red conglomerate, arkose, sandstone and shale: DOUBLE HER FORMATION
- GRENVILLE PROVINCE
- HELIXIAN AND/OR APHEBIAN
- 27 HAGS, VHAG Metaquartzite, schistose grit and conglomerate, sheared felsic porphyry ...
  - 26 HAGP Mainly garnetiferous biotite-quartz-feldspar paragneiss ...
- HELIXIAN AND EARLIER(?)
- 25 HUGP Paragneisses, granitoid gneisses of probable sedimentary origin, minor quartzite and marble ...
  - 24 HUGN Sillimanite gneiss, commonly migmatitic. Minor amphibolite
  - 23 HUGG Granitic gneiss, mainly pink quartz-feldspathic gneisses, commonly banded and migmatitic ...
  - 22 HUGB Intermediate to basic gneiss, amphibolite
- ARCHEAN
- 21 ARCG Granitic gneiss, amphibolite, unseparated massive acidic intrusives
- CHURCHILL PROVINCE
- HELIXIAN
- NEOHELIXIAN
- 20 NHMS, VNHM, NHMK, (SMRK)\*\* Quartzite, conglomerate, arkose, shale ... NHMS - unseparated BESSIE LAKE ... FORMATION; NHMK - SHIPISKAN FORMATION (possibly younger)
- PALEOHELIXIAN
- 19 UPHW Quartzite, grit conglomerate, acidic volcanics ... LETITIA GROUP
  - 18 PHAW, PAMP Greywacke, quartzite, arkose, slate, ... PAWP - PETSCAPISKAN GROUP
- APHEBIAN AND EARLIER(?)
- 17 AUMR, (GRNL) Granulite, pyroxene gneiss, charnockite; minor granitic gneiss ...
  - 16 AUMP, (PRGS) Paragneisses; includes biotite-quartz-feldspar gneiss, garnet-biotite-quartz-feldspar gneiss ...
- MAIN PROVINCE
- PALEOHELIXIAN
- 15 PHLE, UPHE Intermediate to acidic volcanics (mainly prophyritic flows), feldspathic quartzite ...
- APHEBIAN
- 14 APE3 Conglomerate, quartzite, slate, siliceous dolomite, chert and arkose of MIDDLE CROTEAU GROUP
  - 13 APE2, VAE2 Felspathic quartzite, conglomerate, anorthite, basic volcanic rocks, and metamorphic equivalents of ALLIK GROUP
  - 12 APE1, VAE1, (SLTE) Slate, argillite, siltstone, quartzite, greywacke, dolomite and basalt of LOWER CROTEAU GROUP
- ARCHEAN
- 11 AREV, (SCST) mafic schistose rocks, greenstone, metasedimentary rocks, amphibolite, minor ultra-basic intrusives
  - 10 ARGG Granitic and granodioritic gneiss, migmatite, granulite, amphibolite ...
- INTRUSIVE ROCKS
- HELIXIAN
- NEOHELIXIAN
- 9 NH17 Diabasic olivine gabbro, intermediate and ultramafic intrusive rocks ...
- NEOHELIXIAN AND EARLIER(?)
- 8 NH16 Gabbro, norite, and diabase sills
  - 7 NH15 Granite to granodiorite, massive to poorly foliated, porphyritic in part ...
- PALEOHELIXIAN
- 6 PH14, (GRNT) Granite, quartz monzonite, granodiorite, quartz diorite, syenite ...
  - 5 PH13, (QZM) Adamillite suite: adamillite, monzonite, syenite, granodiorite, granite ...
  - 4 PH11, (ANRS) Anorthosite suite: anorthosite, anorthositic gabbro, leucotroctolite ...
  - 3 PH10, (UMFC) Gabbro, norite, anorthositic gabbro, troctolite, diorite ...
- APHEBIAN
- 2 APH7, (GRNT) Granite, quartz monzonite, granodiorite, quartz diorite ...
  - 1 APH5 Well foliated feldspar-quartz-hornblende-biotite granitic gneiss ...
- \* A four letter mnemonic name recorded as rock type as part of 1982 and 1983 field observations
- \*\* A four letter mnemonic name recorded as rock types as part of 1978 field observations.
- Geological boundary.....
- Fault.....
- Mainly acidic volcanic rocks.....
- Mainly basic volcanic rocks.....
- No analytical result .....



Elevation in feet above mean sea level

Mean magnetic declination 1984, 27°08.3' West, decreasing 11.5' annually. Readings vary from 27°00.6' in the SE corner to 27°17.0' in the NW corner of the map-area

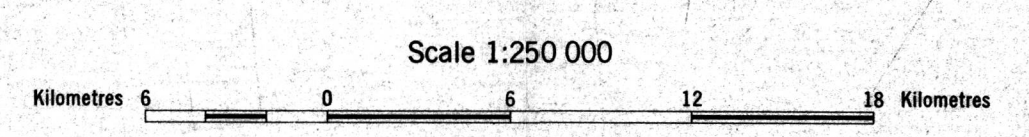
NICKEL (ppm)

OPEN FILE 996


REGIONAL GEOCHEMICAL RECONNAISSANCE MAP 61-1983

CANADA - NEWFOUNDLAND  
CO-OPERATIVE MINERAL PROGRAM 1982-84  
LAKE SEDIMENT AND WATER GEOCHEMICAL SURVEY  
CENTRAL AND SOUTHERN LABRADOR, 1983

Base-map assembled by the Geological Cartography Unit from maps published at the same scale by the Surveys and Mapping Branch in 1967, 1968, 1972



Scale 1:250 000  
Universal Transverse Mercator Projection  
© Crown Copyrights reserved



This map has been reprinted from a scanned version of the original map. Reproduction par numérisation d'une copie sur papier.

NICKEL (ppm)  
OPEN FILE 996  
CENTRAL AND SOUTHERN LABRADOR