

GSC Open File Report - Atlantic Geoscience Centre

OSWELL - Index of Sample Cuttings and Cores at the Atlantic Geoscience Centre,
of Boreholes Completed in the Onshore Areas of Eastern Canada

GSC Project 830053

Compiled by: I.A. Hardy and R.D. Howie

GSC Open File # 1414

Geological Survey of Canada Contribution No. _____

This document was produced
by scanning the original publication.

Ce document est le produit d'une
numérisation par balayage
de la publication originale.

GSC Open File Report - Atlantic Geoscience Centre

OSWELL - Index of Sample Cuttings and Cores at the Atlantic Geoscience Centre,
of Boreholes Completed in the Onshore Eastern Canada

Abstract

Introduction

Data Sources/Contents of Index

— Sample Data Requests/Data Output

References/Acknowledgements

Figures 1 to 6 Compilation by Province of all Holdings;

Appendix 1 OSWELL Data Base Dictionary

Appendix 2 Eastern Petroleum Geology Well Card Format;

Appendix 3 OSWELL Report Format;

Appendix 4 Wells and Boreholes Ordered by Province;

GSC Open File Report - Atlantic Geoscience Centre

OSWELL - Index of Sample Cuttings and Cores at the Atlantic Geoscience Centre, of Boreholes Completed in the Onshore Eastern Canada

Abstract

The Atlantic Geoscience Centre (AGC) of the Geological Survey of Canada (GSC), Dartmouth, Nova Scotia maintains a library of sample cuttings and cores from boreholes completed in various locations of eastern Canada. This facility, located at the Bedford Institute of Oceanography, contains the residue of some 815 boreholes that were obtained for a variety of purposes including the exploration for hydrocarbons by private industry, formation testing for engineering projects and for stratigraphic information by members of the Atlantic Geoscience Centre to facilitate geological mapping of various regions of eastern Canada.

To provide an up to date record of the location and other pertinent data pertaining to each of the boreholes, the OSWELL Data Base system of retrieval was developed. The present report represents the first specific use of the system to provide listings of the boreholes now available for study at the offices of the Atlantic Geoscience Centre.

Introduction

-Research on the sedimentary basins of eastern Canada is conducted at the Atlantic Geoscience Centre to access the potential hydrocarbon resources of offshore and onshore regions of eastern Canada, and to provide details on the surficial geology of the region. The latter data are utilized by resource development agencies to plan pipeline routes and other engineering projects, and by Atlantic Geoscience Centre personnel to prepare environmental impact statements, and to facilitate regional lithostratigraphic and biostratigraphic studies relating to the glacial and interglacial history of the region.

One important mandate of the Geological Survey of Canada is to protect all such fundamental resources for future geoscientific research. To meet this commitment, the Data Section of Program Support Subdivision developed the OSWELL Data Base under contract to Fisher Information Systems on the BIO mainframe computer using System 2000 DBMS. It provides direct access to the storage location, procurement, drilling information, sample depths, test results and lithostratigraphic interpretations when available (Appendix 1). Plots of these onshore boreholes and wells can be generated at varying scales for each province (Figures 1 to 6).

The initiation and implementation of the OSWELL Data Base in 1986, has permitted a convenient index to these holdings for distribution.

OSWELL - Index of Sample Cuttings and Cores at the Atlantic Geoscience Centre,
of Boreholes Completed in the Onshore Eastern Canada

Data Sources/Contents of Index

Information in the index has been derived mainly from a well card index system (Appendix 2) initiated by Eastern Petroleum Geology Subdivision in 1972 (Shih et al., 1974), well histories when available and from personal files. This data includes storage location within the sample inventory, location of acquired sample, acquisition history, drilling information, sample depths, test results and lithostratigraphic interpretations when available, total depth of penetration (feet) and spud/re-entry and abandon dates. The data has been compiled in a Sample Management System on the BIO mainframe computer utilizing System 2000. Appendix 3 outlines the OSWELL report format. Sample entries have also been ordered alphabetically by province for convenience (Appendix 4).

Sample Data Requests/Data Output

The index can be easily updated as information becomes available. All requests to access the sample material must be submitted on an AGC subsample chit which is approved by the AGC Curator before access can be gained. This ensures the safe archiving and policing of the collection for future geoscientific studies.

Requests for AGC sample data availability should be forwarded to the Director, Atlantic Geoscience Centre, Bedford Institute of Oceanography, P.O. Box 1006, Dartmouth, Nova Scotia, Canada B2Y 4A2. Plots of sample locations within specified boundaries can be directed to the AGC Data Management Section, Atlantic Geoscience Centre at the above address or phone (902)-426-3410.

Acknowledgements

We wish to thank B.V. Sanford for his co-operation in the compilation of borehole data from southern Ontario, and for helpful reviewing the text for distribution. Thanks are also extended to D.R.Holt and L.E.Fisher for their contributions in the compilation of the data and to M.S.Barss for critical review of the text.

References

- Belyea, H.R., 1952, Deep Wells and Subsurface Stratigraphy of part of the St. Lawrence Lowlands, Quebec: Canada Dept. of Mines and Technical Surveys, GSC Bulletin 22, pages 1-113.
- Howie, R.D., 1966, Catalogue of Well Samples from Nova Scotia, New Brunswick, Prince Edward Island and Newfoundland at the Geological Survey of Canada, Ottawa: GSC Paper 65-40, pages 1- 43.

OSWELL - Index of Sample Cuttings and Cores at the Atlantic Geoscience Centre,
of Boreholes Completed in the Onshore Eastern Canada

References (Con't):

Quebec Dept. of Natural Resources, 1974, Data on Wells drilled for Petroleum and Natural Gas in the Gaspé and Gulf of St. Lawrence Area (Anticosti and Magdalen Islands): Compiled by Exploration Section Ministère des Richesses Naturelles, Direction Générale de l'Energie du Quebec, pages 1-201.

Quebec Dept. of Natural Resources, 1974, Data on Wells Drilled for Petroleum and Natural Gas in the St. Lawrence Lowlands Area: Part II Wells more than 500 Feet in Depth: Compiled by Exploration Section Ministère des Richesses Naturelles, Direction Générale de l'Energie du Quebec, pages 1-349.

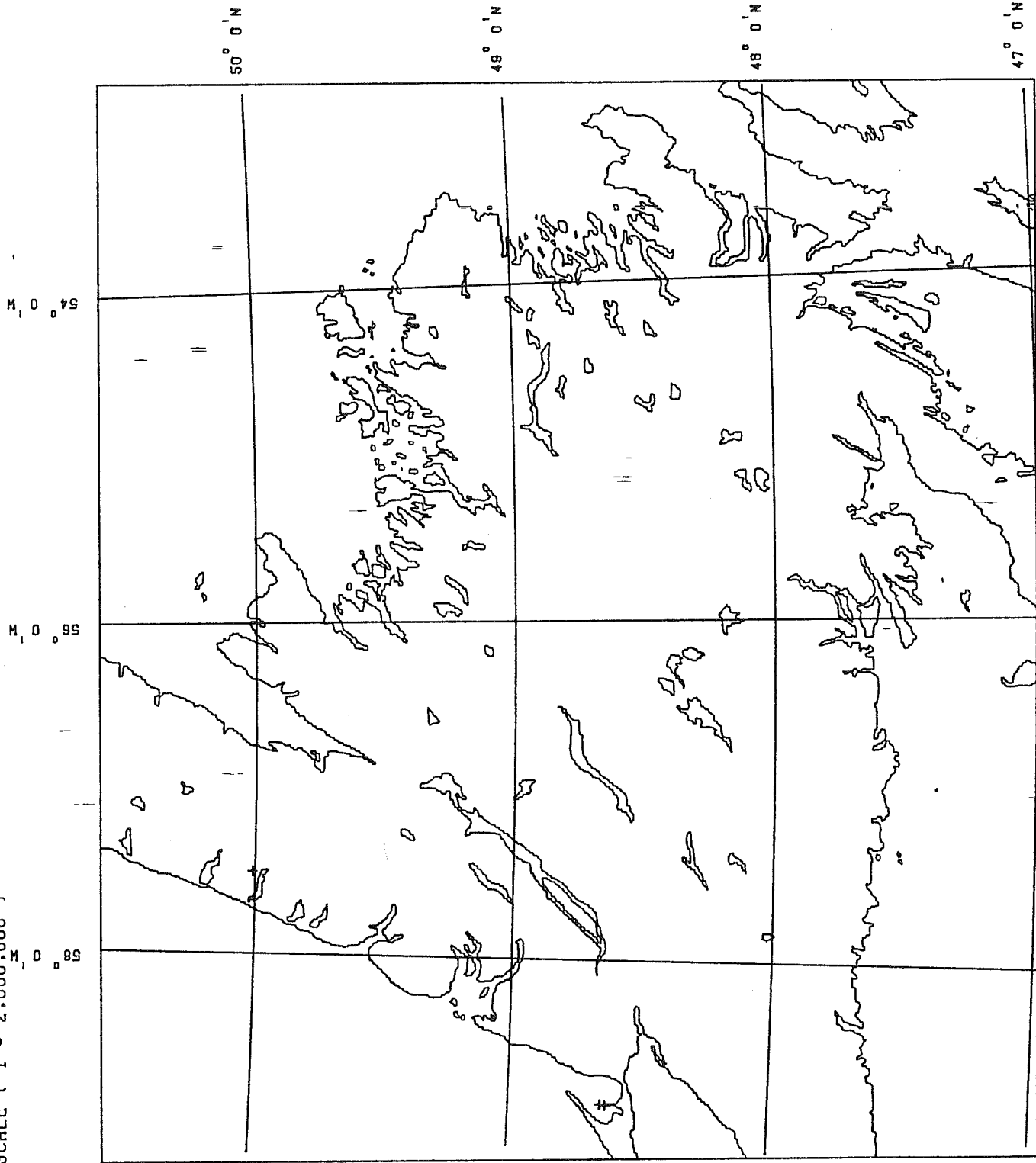
Shih, K.G., Hardy, I.A. and Sherin, A.G., 1974, A Feasibility Study of Computer-Based Subsurface Data Systems: GSC Paper, 74-1, Part B, pages 163-164.

GSC Open File Report - Atlantic Geoscience Centre

OSWELL - Index of Sample Cuttings and Cores at the Atlantic Geoscience Centre,
of Boreholes Completed in the Onshore Eastern Canada

Figure 1 : Province of Newfoundland

WELL SITES - NEWFOUNDLAND
SCALE (1 - 2,000,000)



86/10/14. 13.54.44. 2000000.00 45.00 66.00

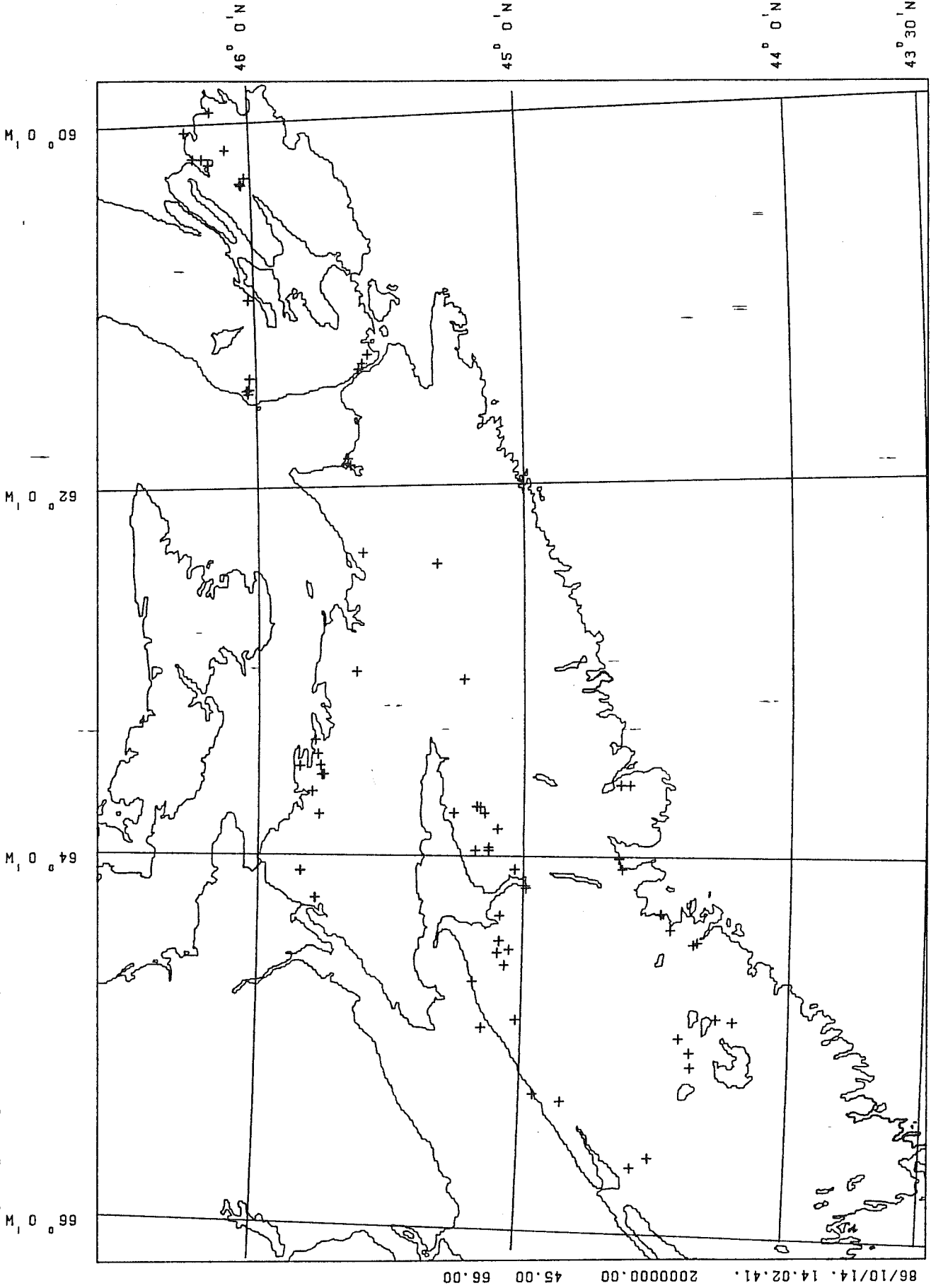
GSC Open File Report - Atlantic Geoscience Centre

OSWELL - Index of Sample Cuttings and Cores at the Atlantic Geoscience Centre,
of Boreholes Completed in the Onshore Eastern Canada

Figure 2 : Province of Nova Scotia

WELL SITES - PROVINCE OF NOVA SCOTIA

SCALE (1 = 2,000,000)



86/10/14. 14.02.41. 2000000.00 45.00 66.00

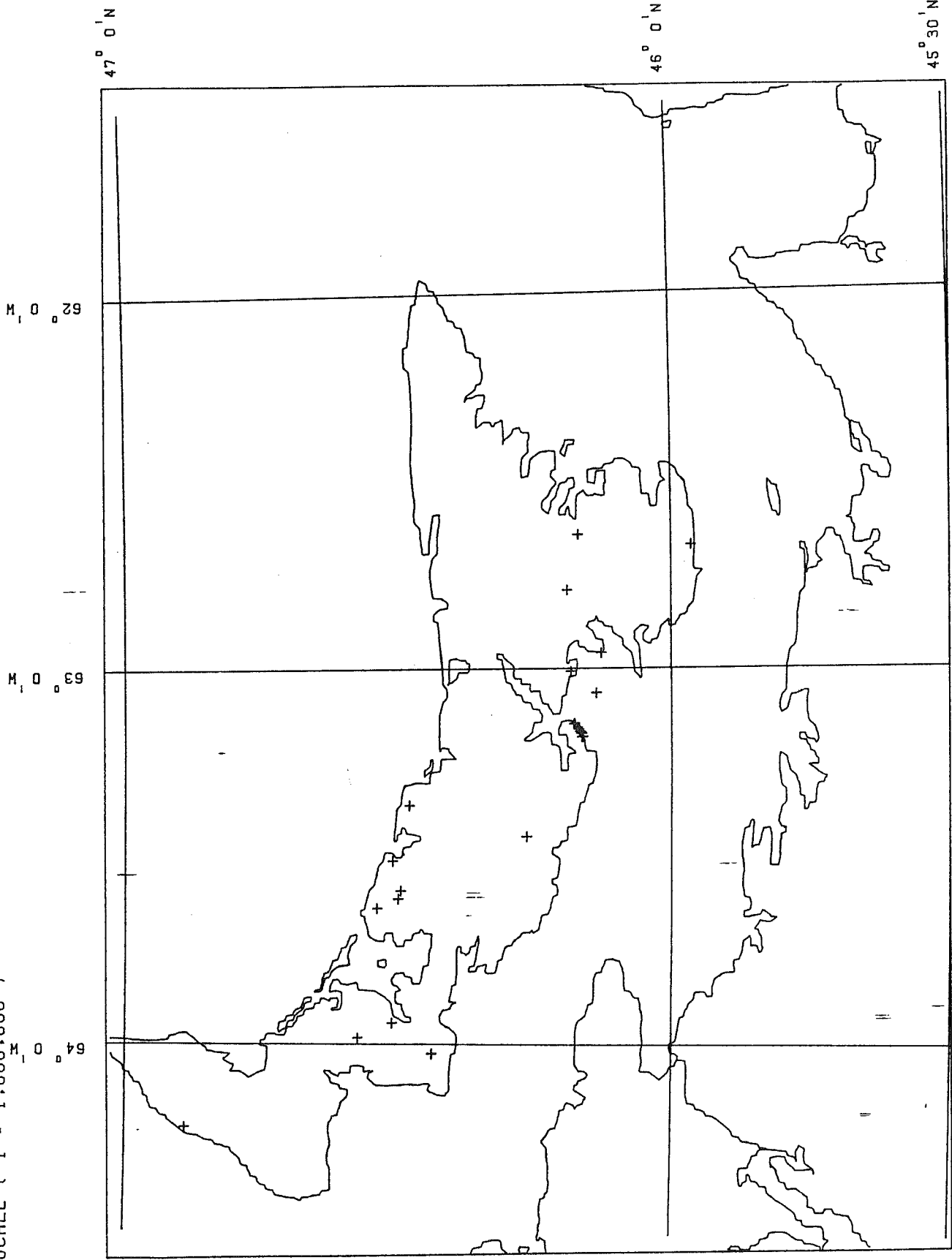
GSC Open File Report - Atlantic Geoscience Centre

OSWELL - Index of Sample Cuttings and Cores at the Atlantic Geoscience Centre,
of Boreholes Completed in the Onshore Eastern Canada

Figure 3 : Province of Prince Edward Island

WELL SITES - PRINCE EDWARD ISLAND

SCALE (1 = 1,000,000)



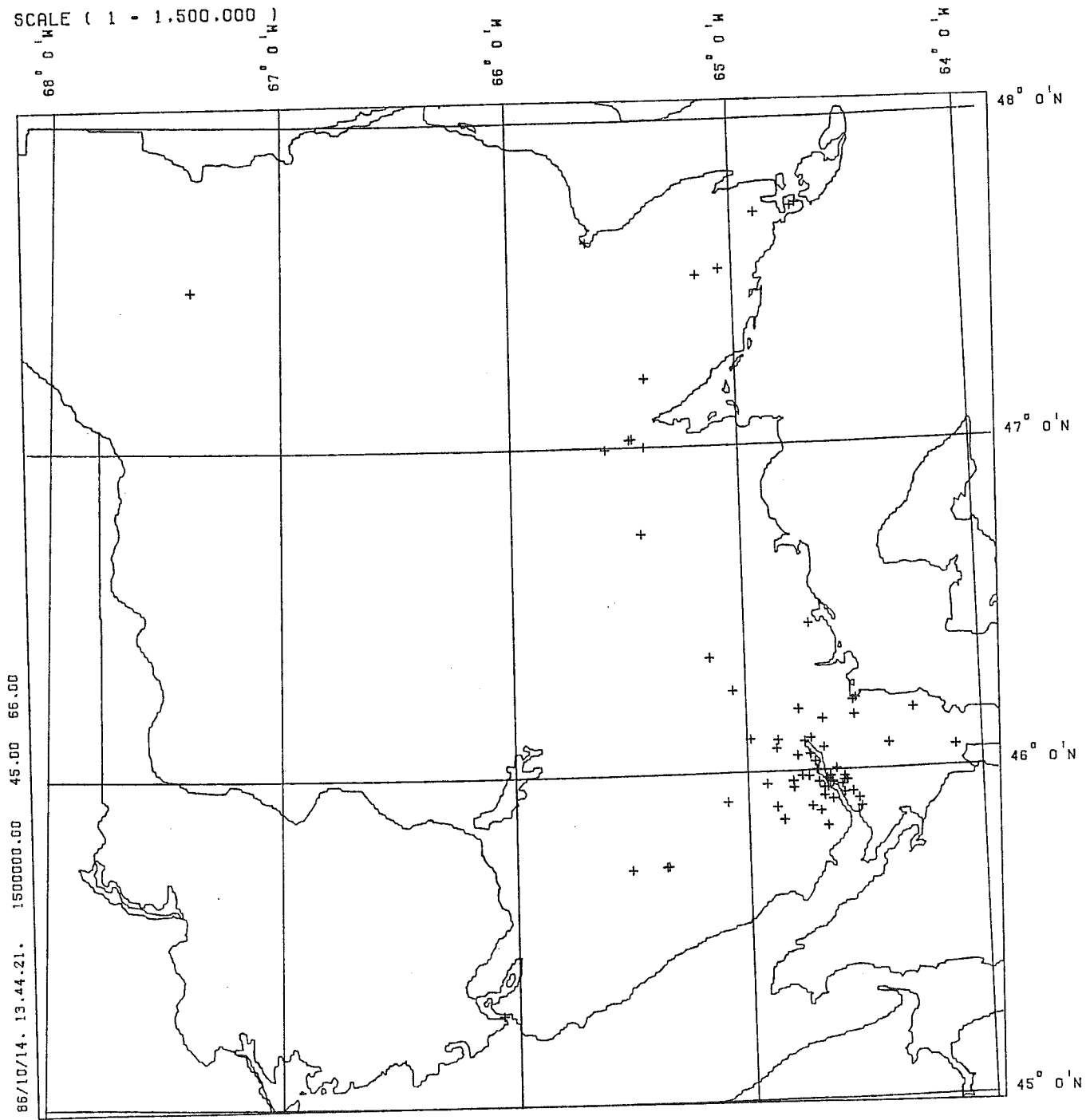
GSC Open File Report - Atlantic Geoscience Centre

OSWELL - Index of Sample Cuttings and Cores at the Atlantic Geoscience Centre,
of Boreholes Completed in the Onshore Eastern Canada

Figure 4 : Province of New Brunswick

WELL SITES - NEW BRUNSWICK

SCALE (1 - 1.500.000)



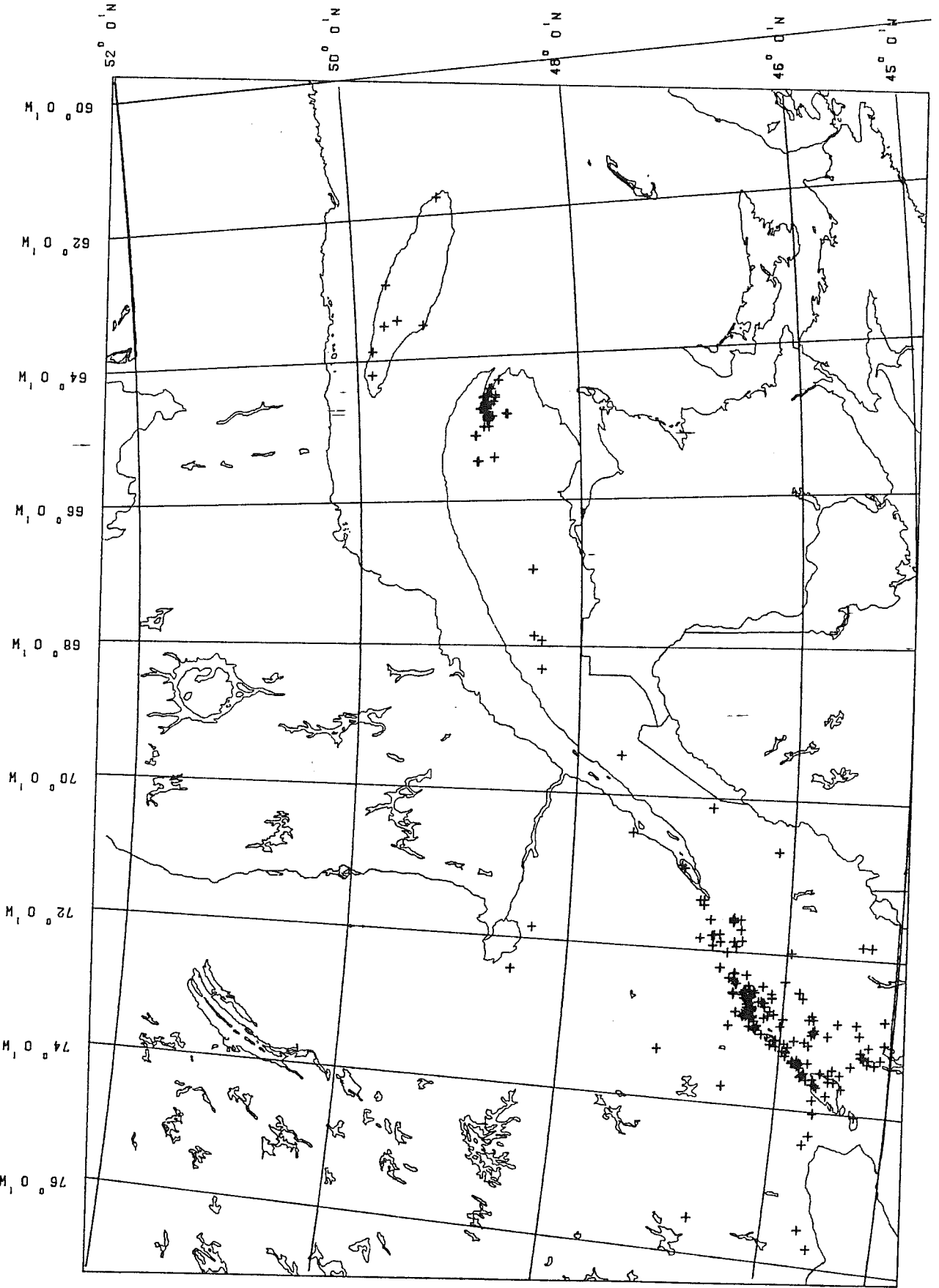
GSC Open File Report - Atlantic Geoscience Centre

OSWELL - Index of Sample Cuttings and Cores at the Atlantic Geoscience Centre,
of Boreholes Completed in the Onshore Eastern Canada

Figure 5 : Province of Quebec

WELL SITES - PROVINCE OF QUEBEC

SCALE (1 = 4,500,000)



86/10/14. 13.59.17. 4500000.00 45.00 66.00

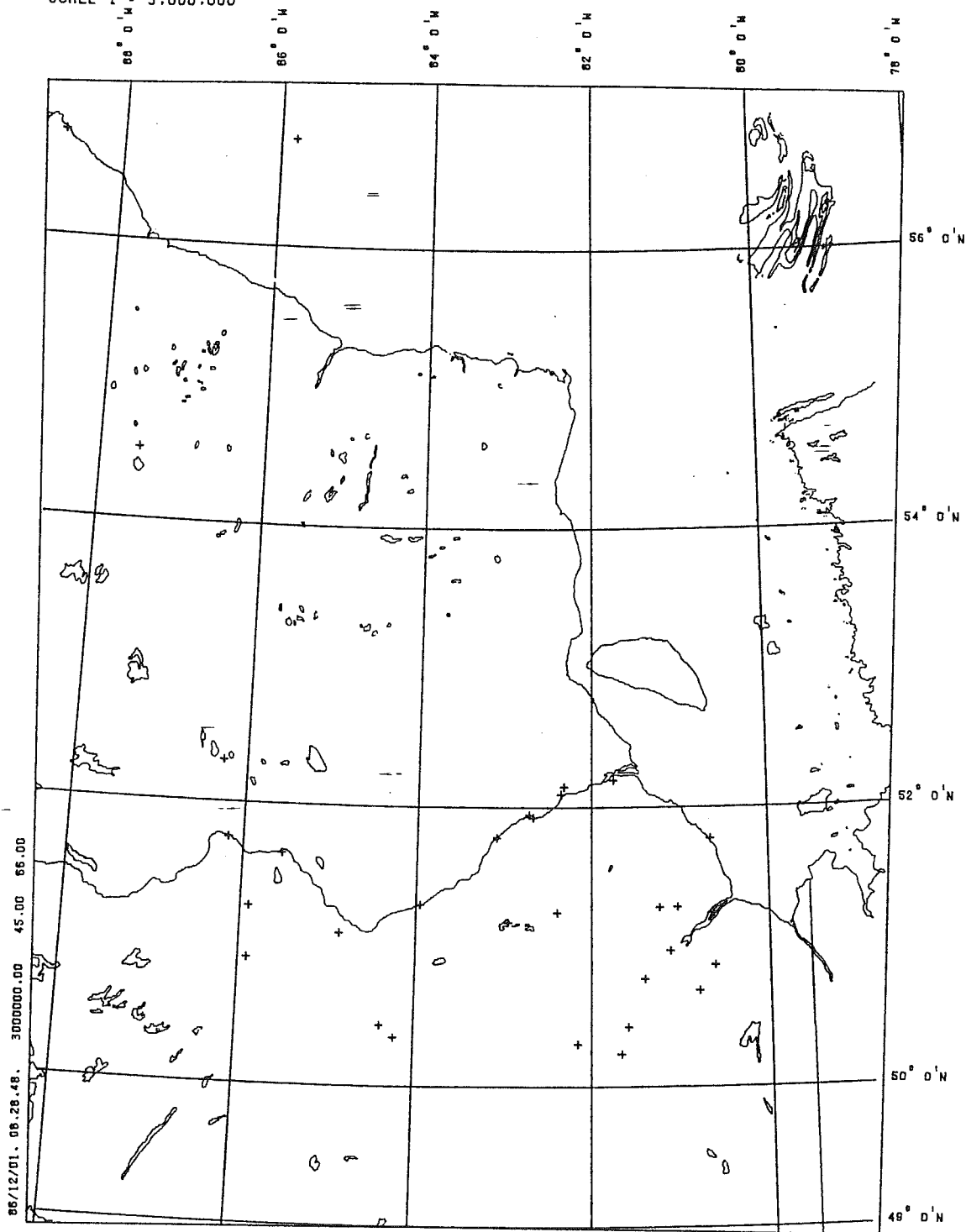
GSC Open File Report - Atlantic Geoscience Centre

OSWELL - Index of Sample Cuttings and Cores at the Atlantic Geoscience Centre,
of Boreholes Completed in the Onshore Eastern Canada

Figure 6 : Southern Ontario Holdings

HELL SITES - PROVINCE OF ONTARIO

SCALE 1 : 3,000,000



GSC Open File Report - Atlantic Geoscience Centre

OSWELL - Index of Sample Cuttings and Cores at the Atlantic Geoscience Centre,
of Boreholes Completed in the Onshore Eastern Canada

Appendix 1: OSWELL Data Base Dictionary

DESCRIBE:

SYSTEM RELEASE NUMBER S2KM30
DATA BASE NAME IS OSWELL
DEFINITION NUMBER 1
DATA BASE CYCLE 539

- 1* WELL NAME (CHAR X(15));
- 2* REGION (CHAR X(5));
- 3* NAME CHANGE (CHAR X(5));
- 4* LATITUDE (DECIMAL NUMBER 9999.9(5));
- 5* LONGITUDE (DECIMAL NUMBER 9999.9(5));
- 6* OPERATOR (CHAR X(30));
- 7* AREA (CHAR X(15));
- 8* LOCATION (CHAR X(5));
- 9* LAT DEGREE (INTEGER NUMBER 9999);
- 10* LAT MINUTES (DECIMAL NUMBER 99.99);
- 11* LONG DEGREE (INTEGER NUMBER 9999);
- 12* LONG MINUTES (DECIMAL NUMBER 99.99);
- 13* NTS NUMBER (CHAR X(6));
- 14* GROUND (INTEGER NUMBER 9999);
- 15* TOTAL DEPTH (INTEGER NUMBER 9(6));
- 17* CONTRACTOR (CHAR X(15));
- 18* RIG TYPE (CHAR X(6));
- 19* SAMPLE INTERVAL (CHAR X(10));
- 20* CLASSIFICATION (CHAR X(5));
- 21* REASON FOR DRILLING (CHAR X(5));
- 22* SPUD DATE (DATE);
- 23* COMPLETED (DATE);
- 24* ABANDONED (DATE);
- 25* STATUS (CHAR X(5));
- 26* REMARKS (CHAR X(5));
- 27* LOGGING COMPANY (CHAR X(5));
- 28* COMPLETION DATA (CHAR X(5));
- 29* CORING SIZE (CHAR X(5));
- 30* DESPOSITION OF CORE (CHAR X(5));
- 31* CABINET NO (CHAR X(5));
- 32* TRAY NO (CHAR X(10));
- 33* INDEX (CHAR X(5));
- 34* TRAY INTERVAL (CHAR X(5));
- 35* SAMPLE TYPE (CHAR X(5));
- 100* GEOLOGICAL CONTACTS (RECORD);
 - 110* CONTACT (CHAR X(5) IN 100);
 - 120* TOP (CHAR X(5) IN 100);
 - 130* ELEVATION (CHAR X(5) IN 100);
 - 140* THICKNESS (CHAR X(5) IN 100);
- 200* OIL/GAS (RECORD);
 - 210* TYPE (CHAR X(5) IN 200);
 - 220* INTERVAL (CHAR X(5) IN 200);
 - 230* FLOW (CHAR X(5) IN 200);
 - 240* PRESSURE (CHAR X(5) IN 200);
- 300* WATER (RECORD);
 - 310* W-INTERVAL (CHAR X(5) IN 300);
 - 320* LEVEL-FR-SURF (CHAR X(5) IN 300);
 - 330* W-FLOW (CHAR X(5) IN 300);
 - 340* W-TYPE (CHAR X(5) IN 300);
- 400* LOGGING (RECORD);
 - 410* L-INTERVAL (CHAR X(5) IN 400);
 - 420* L-TYPE (CHAR X(5) IN 400);
- 500* CASING/TUBING (RECORD);
 - 510* SIZE (CHAR X(5) IN 500);
 - 520* WEIGHT (CHAR X(5) IN 500);
 - 530* DEPTH-SET (CHAR X(5) IN 500);
 - 540* HOW-SET (CHAR X(5) IN 500);
- 600* CORING (RECORD);
 - 610* C-INTERVAL (CHAR X(5) IN 600);
 - 620* C-RECORD (CHAR X(5) IN 600);
 - 630* C-ANALYSIS (CHAR X(5) IN 600);
- 700* NOTES (RECORD);
 - 710* WELL NOTES (CHAR X(5) IN 700);

GSC Open File Report - Atlantic Geoscience Centre

OSWELL - Index of Sample Cuttings and Cores at the Atlantic Geoscience Centre,
of Boreholes Completed in the Onshore Eastern Canada

Appendix 2: Eastern Petroleum Geology Well Card Format

WELL CARD

GEOLOGICAL SURVEY OF CANADA EASTERN PETROLEUM GEOLOGY SECTION

REGION: HUDSON PLATFORM ST. LAWRENCE PLATFORM
 ANTICOSTI BASIN GASPE TROUGH
 MARITIME CARBONIFEROUS BASIN ATLANTIC CONT. SHELF

WELL NAME: Bald Mountain - Batiscan No. 3

DRILLING CONTRACTOR: McMaster & Sons Ltd.

INDEX NO. POOL/FIELD

Lot: 236; Rangel; St. Francois-Xavier de Batiscan, Champlain Co.
 46° 28' 40" N. LONG. W 72° 16' 22" E N.T.S. 31 I 8W

DATE: 26' SEA FLOOR TO 2957' P.B.T.D.
 SAMPLE TRAY NO. 9971-9973

RIG TYPE: CABLE ROTARY CORE SAMPLE INTVL: 100-2995 FT.
 DATE APPROVED: _____

WELL CLASSIFICATION: Development

REASON FOR DRILLING: _____

SPUD DATE: 3/6/57

COMPLETED: 15/8/57

RIG RELEASE DATE: 15/8/57

STATUS: Aban/Dry W.C.

REMARKS: No tests reported

FINISHED DRILLING: _____
 SUSPENDED: 14/8/57
 ABANDONED: 7/11/59
 DATA RELEASE DATE: _____

CONTACTS START AT	0 FT. OB	TOP	CF.	ELEV	THICK	INITIAL GAS RECORD		INITIAL OIL RECORD		CASING AND TUBING RECORD				
						NATURAL FLOW	S.I. PRESSURE	ESTIMATED FLOW	S.I. PRESSURE	SIZE	WEIGHT	SET AT	HOW SET	
L TR (Deschambault)	0	0-94		+26	94	Small		Show		10 3/4"	114	driven	REC	
L TR (Rockland)	M LOR	94		-66	556	"		"		8 5/8"	311	cemented		
BIK R	L LOR	650		-622	1070	"		"		7"	2071			
CHAZY LS	UTICA	1720		-1692	345	"		"		5 1/2"	2677			
CHAZY SS	U TR	2065		-2037	60	"		"		All casings left in hole				
T.D.	M TR	2125		-2097	45	"		"		SIZE	REQ	ANAL	CORED INT	REC
		2170		-2142	115	(see back)		"		CORING RECORD				
		2285		-2257	15					DISPOSITION OF CORE				
		2300		-2272	95					PERFORATED	COMPLETION DATA			
		2395		-2367	310					PRODUCING FORMATION(S)	OPEN HOLE			
		2705		-2677	252+					Gravity_survey (Radar Exploration)				
		2957		-2929						OIL	FINAL RESULTS			
										GAS				
										PRODUCING INTERVAL(S)				
										LOGGING RECORD				
										LOGGING CO	T.H. Clark			
										LOGGED INTERVAL	TYPE			

U.S. PIPE
 TREATMENT
 PALEONTOLOGICAL DATA
 LABORATORY ANALYSIS

Gas shows (cont'd)

1947 small
2038 13 Mcf.
2135
2143
2185
2740
2813

with small Mcf/D

Water shows (cont'd) 2863-2868 | 5.5 Bbls/D | salty
2957 | 755' swl | salty

Water analysis at: 2560, 2606, 2790, 2863, 2957

Suspended: All casings to be left in the well and a steel plate spot welded on top of 5 1/2" casing.

Abandonment:

The 5 1/2" casing was withdrawn all others were left in the hole. Backfill from bottom to 2900'. Set a lead plug @ 2900' and poured a cement plug back to 2880', using 10 bags of cement. Backfill from 2880' - 2700' and set a lead plug at 2700' and poured a cement plug back to 2680', using 10 bags of cement. Backfill with mud to 2880', set a lead plug @ 2280', and poured a cement plug back to 2260', using 10 bags of cement. Backfill to 2100' and poured a cement plug back to 2060', using 20 bags of cement. Backfill with water to surface. Steel plate welded to 10 3/4" casing.

GSC Open File Report - Atlantic Geoscience Centre

OSWELL - Index of Sample Cuttings and Cores at the Atlantic Geoscience Centre,
of Boreholes Completed in the Onshore Eastern Canada

Appendix 3: A Data-Record Entry From OSWELL

WELL NAME* BATISCAN NO.3
REGION* ST.LAWRENCE PLATFORM
OPERATOR* BALD MOUNTAIN OIL CO.
AREA* QUEBEC
LOCATION* LOT-236,RANGE-I,ST.FRANCOIS-XAVIER DE BATISCAN,CHAMPLAIN
LAT DEGREE* 46
LAT MINUTES* 28.66
LONG DEGREE* -72
LONG MINUTES* 16.36
NTS NUMBER* 3118W
GROUND* 26
TOTAL DEPTH* 2957
CONTRACTOR* MCMASTER AND SONS LTD.
RIG TYPE* CABLE
SAMPLE INTERVAL* 100-2995FT
CLASSIFICATION* DEVELOPMENT
SPUD DATE* 03/06/1957
COMPLETED* 15/08/1957
ABANDONED* 07/11/1957
STATUS* ABANDONED/DRY WILDCAT
REMARKS* NO TESTS REPORTED
COMPLETION DATA* GRAVITY SURVEY
CABINET NO* 43
TRAY NO* 16
INDEX* 329-2
TRAY INTERVAL* 100-1205FT
SAMPLE TYPE* CUTTINGS

CONTACT* M LOR
TOP* 94FT
ELEVATION* -66FT
THICKNESS* 556FT

CONTACT* L LOR
TOP* 650FT
ELEVATION* -622FT
THICKNESS* 1070FT

CONTACT* UTICA
TOP* 1720FT
ELEVATION* -1692FT
THICKNESS* 345FT

CONTACT* U TR
TOP* 2065FT
ELEVATION* -2037FT
THICKNESS* 60FT

CONTACT* M TR
TOP* 2125FT
ELEVATION* -2097FT
THICKNESS* 45FT

CONTACT* L TR-DESCHAMBAULT
TOP* 2170FT
ELEVATION* -2142FT
THICKNESS* 115FT

CONTACT* L TR -ROCKLAND
TOP* 2285FT
ELEVATION* -2257FT
THICKNESS* 15FT

ELEVATION*	-2272FT
THICKNESS*	95FT
CONTACT*	CHAZY-LS
TOP*	2395FT
ELEVATION*	-2367FT
THICKNESS*	310FT
CONTACT*	CHAZY-SS
TOP*	2705FT
ELEVATION*	-2677FT
THICKNESS*	252FT
TYPE*	GAS
INTERVAL*	72FT
FLOW*	SMALL -
TYPE*	GAS
INTERVAL*	435FT
FLOW*	SMALL
TYPE*	GAS
INTERVAL*	1542FT
FLOW*	SMALL
TYPE*	GAS
INTERVAL*	1600FT
FLOW*	SMALL
TYPE*	GAS
INTERVAL*	1894FT
FLOW*	SMALL
TYPE*	GAS
INTERVAL*	1947FT
FLOW*	SMALL
TYPE*	GAS
INTERVAL*	2038FT
FLOW*	13MCF/D
TYPE*	GAS
INTERVAL*	2135FT
TYPE*	GAS
INTERVAL*	2143FT
TYPE*	GAS
INTERVAL*	2185FT
TYPE*	GAS
INTERVAL*	2740FT
TYPE*	GAS
INTERVAL*	2813FT
TYPE*	OIL
INTERVAL*	1950FT
FLOW*	SHOW
TYPE*	OIL
INTERVAL*	2813FT

INTERVAL* 2024FT
FLOW* SHOW

TYPE* OIL
INTERVAL* 2793FT
FLOW* SHOW

W-INTERVAL* 113-116FT
LEVEL-FR-SURF* 90FT SWL
W-TYPE* SALTY

W-INTERVAL* 2320-2326FT
LEVEL-FR-SURF* 2126FT SWL
W-TYPE* SALTY

W-INTERVAL* 2555-2560FT
LEVEL-FR-SURF* 760FT SWL
W-TYPE* SALTY

W-INTERVAL* 2606FT
W-TYPE* SALTY

W-INTERVAL* 2792FT
LEVEL-FR-SURF* 2559FT SWL
W-TYPE* SALTY

W-INTERVAL* 2957FT
LEVEL-FR-SURF* 755FT SWL
W-TYPE* SALTY

W-INTERVAL* 2863-2868FT
LEVEL-FR-SURF* 5.5BBL/D
W-TYPE* SALTY

SIZE* 10.75IN
DEPTH-SET* 114FT
HOW-SET* DRIVEN

SIZE* 7IN
DEPTH-SET* 2071FT
HOW-SET* CEMENTED

SIZE* 5.5IN
DEPTH-SET* 2677FT

SIZE* 8.625IN
DEPTH-SET* 311FT

END OF FILE

??

GSC Open File Report - Atlantic Geoscience Centre

OSWELL - Index of Sample Cuttings and Cores at the Atlantic Geoscience Centre,
of Boreholes Completed in the Onshore Eastern Canada

Appendix 4: Sample Entries Ordered by Province

NEWFOUNDLAND

WELL NAME	LOCATION	LATITUDE	LONGITUDE	DEPTH	CONTRACTOR	INTERVAL	INDEX
* GOLDEN EAGLE NO.1	SHOAL POINT, ST. GEORGES PORT AU PORT	48 38.58	-58 50.60	2637		30-2637FT	505-1
* GOLDEN EAGLE NO.2	SHOAL POINT, ST. GEORGES PORT AU PORT	48 37.36	-58 51.00	2335		10-2280FT	505-2
* PARSONS POINT NO.1-65	NW COAST OF NEWFOUNDLAND DISTRICT OF ST. BARBE	50 0.50	-57 30.00	4271	CANADIAN JAVELIN LTD	5-4295FT	504-1
* PORT AU PORT NO.1	ST. GEORGES TWP, PORT AU PORT	48 37.43	-58 50.86	270		50-270FT	505-3

NOVA SCOTIA

WELL NAME	LOCATION	LATITUDE	LONGITUDE	DEPTH	CONTRACTOR	INTERVAL	INDEX
* AMHERST NO.1	SOUTH OF AMHERST, ON FARM OF L.E. SMITH, CUMBERLAND CO.	45 47.30	-64 13.65	4134	IMPERIAL OIL CO.	10-4132FT	110-1
* ANDERSON NO.1	POINT LORNE, ANNAPOLIS CO	44 56.81	-65 15.78	195		0-194FT	115-3
* ANSCHUTZ WALLACE STATION WELL NO.1	4MI S.E. OF WALLACE ON THE WALLACE-WENTWORTH ROAD, CUMBERLAND CO.	45 46.25	-63 30.50	14870	GARNETT DRILLING CO.		
* ANTHONY NO.3	2000FT WEST OF NOEL ROAD , 5MI NW OF KENNETCOOK , HANTS COUNTY	45 10.78	-63 43.86	2591		0-2591FT	111-2
* ANTIGONISH NO.1	ANTIGONISH CO.	45 39.18	-61 53.02	3427			
* ASSOCIATED FOODS LTD., OCEAN GOLD CANNED TUNA WELL	HUBBARDS AREA, WEST SIDE OF COVE, LUNENBURG COUNTY	44 37.70	-64 3.86	150		10-150FT	112-6
* BASE #4	POINT EDWARD NAVAL BASE , CAPE BRETON COUNTY,	46 9.41	-60 13.46	111			101-8
* BERSTEIN NO.1	CAPE BRETON QUEENSLAND TP., HALIFAX COUNTY	44 38.51	-64 0.53	168		55-168FT	108-2
* BIGGS WELL	1.5MI FROM GRAND PRE, KINGS COUNTY	45 5.31	-64 18.80	275	O.V. KENNEDY	215-275FT	113-3
* BRIDGETOWN NO.1	BRIDGETOWN, ANNAPOLIS COUNTY	44 50.53	-65 18.03	353	O.V. KENNEDY	50-353FT	115-1
* BUCKLAN SALT WELL NO.1	BUCKLAN, VICTORIA COUNTY , CAPE BRETON	46 1.38	-60 58.23	127		0-127FT	103-51
* CAMP ALDERSHOT MILITARY RESERVE WELL	1.5MI N. OF KENTVILLE, KINGS COUNTY	45 5.75	-64 30.80	322		125-315FT	113-1
* CAPE BRETON HIGHLANDS PARK NO.1	KELTIC LODGE, INGONISH, VICTORIA COUNTY, CAPE BRETON	46 39.36	-60 22.88	40		0-40FT	103-1
* CAPE BRETON HIGHLANDS PARK NO.2	KELTIC LODGE, INGONISH, VICTORIA COUNTY, CAPE BRETON	46 39.41	-60 23.26	118		0-118FT	103-2
* CAPE BRETON HIGHLANDS PARK NO.3	KELTIC LODGE, INGONISH, VICTORIA COUNTY, CAPE BRETON			10		0-10FT	103-3

WELL NAME	LOCATION	LATITUDE	LONGITUDE	DEPTH	CONTRACTOR	INTERVAL	INDEX
* DAVIDSON CANFIELD WALLACE RIVER AREA, RIVER NO.1	WALLACE RIVER AREA, DAVIDSON CANFIELD FARM, CUMBERLAND CO.	45 45.50	-63 33.50	284		80-284FT	110-59
* DAVIDSON CANFIELD WALLACE RIVER AREA, RIVER NO.2	WALLACE RIVER AREA, DAVIDSON CANFIELD FARM, CUMBERLAND CO.	45 45.50	-63 33.50	230		18-230FT	110-61
* DEMONT NO.1	SAULNIERVILLE, DIGBY COUNTY	44 16.31	-66 7.96	120	O. V. KENNEDY	10-120FT	118-1
* DONALD ELLIS NO.1 WELL	PORT WILLIAMS, KINGS COUNTY	45 5.38	-64 26.96	170		110-170FT	113-2
* DOW CHEMICAL PORT RICHMOND #3	PORT RICHMOND, CAPE BRETON	45 35.00	-61 17.00	5172		50-5172FT	102-1
* EDMONDS ESTATE WELL NO.1	ARNDALE, NEAR HALIFAX, HALIFAX COUNTY	44 38.23	-63 37.00	200		65-200FT	108-1
* ELMAN WELL	N.E. OF SYDNEY, CAPE BR ETON COUNTY, CAPE BRETON	46 12.85	-60 11.43	150	JOSEPH JORGENSEN	0-150FT	101-2
* ENGINEER'S WELL	N.E. OF WATERFORD, CAPE BRETON COUNTY	46 14.55	-60 2.55	140	JOSEPH JORGENSEN	0-140FT	101-5
* FALMOUTH STATION NO.2	WEST SIDE OF AVDN RIVER, .75MI SW OF FALMOUTH STATION, HANTS COUNTY	44 59.38	-64 9.95	780		554-780FT	111-51
* FIRE TOWER	SOUTH OF BEAR RIVER, DIGBY COUNTY	44 30.48	-65 35.43	200		20-220FT	118-3
* GILLIS WELL	N.E. OF WITNEY PIER, NEAR SYDNEY, CAPE BRETON COUNTY, CAPE BRETON			40	JOSEPH JORGENSEN	0-40FT	101-3
* GULF ET AL HASTINGS NO.1	HASTINGS, CUMBERLAND COUNTY	45 50.58	-64 4.86	9640	GULF OIL CANADA LIMITED		
* GUYSBOROUGH CO.	GUYSBOROUGH CO.			770		6-770FT	105-2
* HALIFAX COLD STORAGE RAILWAY WELL OLD NO.101	S.E. OF FORT HAWKESBURY, INVERNESS COUNTY, CAPE BRETON	45 36.18	-61 19.86	113		5-113FT	104-2
* HAWKESBURY #1 HOLE	HAWKESBURY, INVERNESS CO., CAPE BRETON						104-3
* HAWKESBURY #2 HOLE	HAWKESBURY, INVERNESS CO., CAPE BRETON						104-4

WELL NAME	LOCATION	LATITUDE	LONGITUDE	DEPTH	CONTRACTOR	INTERVAL	INDEX
* HAWKESBURY #3 HOLE	HAWKESBURY, INVERNESS CO., CAPE BRETON						104-5
* HAWKESBURY #4 HOLE	HAWKESBURY, INVERNESS CO., CAPE BRETON						104-6
* HAWKESBURY #5 HOLE	HAWKESBURY, INVERNESS CO., CAPE BRETON						104-7
* HAWKESBURY #6 HOLE	HAWKESBURY, INVERNESS CO., CAPE BRETON						104-8
* HAWKESBURY #7 HOLE	HAWKESBURY, INVERNESS CO., CAPE BRETON						104-9
* HILTZ	CO., CAPE BRETON SOUTH OF KENTVILLE, KING'S CO.	45	-64	29.76		0-250FT	113-4
* IMPERIAL HARBOU NO.1	NEAR LAKE ANSLIE, INVER NESS COUNTY, CAPE BRETON	46	-61	24.05	IMPERIAL OIL LTD.	10-5145FT	101-7
* IMPERIAL PORT HOOD NO.1	NEAR ROCKY RIDGE, INVER NESS COUNTY, CAPE BRETON	46	-61	29.00	IMPERIAL OIL RIG NAT , NO.2	30-9840FT	104-10
* INVERNESS #1	SOUTH OF HAROU VILLAGE , INVERNESS COUNTY, CAPE BRETON			510	SEISMOGRAPH SERVICE, CORP.		101-7
* J. CRINCIVA	TOWN OF MAHONE BAY, LUNenburg COUNTY	44	-64	22.86		20-135FT	112-5
* LACEY NO.1	WEST CALEDONIA, FARM OF J. LACEY, QUEENS COUNTY	44	-65	6.45		0-154FT	114-5
* LAWLOR ISLAND	LAWLOR ISLAND, HALIFAX HARBOUR, HALIFAX COUNTY	44	-63	37.00		10-770FT	108-56
* LEITCHES CREEK DD HOLE NO.19 (SCOTCH GROUP)-67	NEAR GEORGE'S RIVER, CAPE BRETON COUNTY	46	-60			20-185FT	101-10
* LEITCHES CREEK STATION	ON INTERCOLONIAL RAILWAY , NEAR SYDNEY, CAPE BRETON			122			101-11
* LURA NO.1 (ALSO MONKS HEAD NO.1)	7.5 MILES SE OF ANTIGO NISH, ANTIGONISH COUNTY	45	-61	50.88	NOVA SCOTIA DEPT. OF MINES	30-1972FT	106-1
* MAC OIL NO.1	NEAR SOUTHWEST HARBOU, INVERNESS COUNTY, CAPE BRETON	46	-61	27.66		40-5575FT	104-11
* MALAGASH NO.1	NEAR MALAGASH CENTER, CUMBERLAND COUNTY	45	-63	22.23	N.S. DEPT. OF MINES	40-1004FT	110-5

WELL NAME	LOCATION	LATITUDE	LONGITUDE	DEPTH	CONTRACTOR	INTERVAL	INDEX
* MARY NO.1	NEAR S.W. MAROU, INVERN ESS COUNTY, CAPE BRETON	46 2.25	-61 27.95	6869		15-6850FT	104-12
* MCKINNON WELL	N.E. OF SYDNEY, CAPE BR ETON COUNTY, CAPE BRETON	46 10.86	-60 11.48	109	JOSEPH JORGENSEN	0-50FT	101-4
* MCLEOD NO.1	BEAR RIVER, DIGBY COUNTY	44 34.41	-65 38.66	75		20-75FT	118-4
* MEADOWS NO.1 (DD NO.5) RECORD NO.3630	NEAR SYDNEY RIVER, EAST BAY HILLS, CAPE BRETON COUNTY	46 1.50	-60 18.13	1050	OPERATOR'S RIG	15-1050FT	101-12
* MEISNER WELL NO.1	NORTH BROOKFIELD, QUEENS COUNTY	44 24.51	-64 57.26	194		0-194FT	114-4
* METEGHAN NO.1	METEGHAN, DIGBY COUNTY	44 11.50	-66 9.48	155	EARL H. HANON	10-155FT	118-2
* MURPHY ET AL BIRCH GROVE #1	GLACE BAY AREA, CAPE BRETON COUNTY, CAPE BRETON	46 8.70	-59 56.08	4408	PETROLIA OILWELL DRI LLING LTD.	10-4408FT	101-6
* NEIL MACINNIS WELL	PORT HAWKESBURY, INVERN	45 37.01	-61 21.66	120			104-1
* OLD NO.100 (RAILWAY)	ESS COUNTY, CAPE BRETON ON RAILWAY ALLOWANCE BESIDE POND, PIEDMONT, PICTOU COUNTY	45 36.65	-62 21.60	425		11-425FT	107-1
* OTTER BROOK WELL	NEAR OTTER BROOK, UPPER STEWIACKE, COLCHESTER CO.	45 13.76	-63 2.85	200		57-200FT	109-55
* OYLER WELL	AUBURN, KINGS COUNTY	45 1.15	-64 52.26	140	O.V. KENNEDY	10-140FT	113-5
* PACIFIC FOX HARBOUR C96V	10MI EAST OF PUGHASH, CUMBERLAND COUNTY	45 50.93	-63 30.78	9853		20-9845FT	110-4
* PORTAGE #1	SYDNEY FORKS, MORLEY RD AD-CAPE BRETON COUNTY, CAPE BRETON	46 2.26	-60 20.50	903	COMPANY'S RIG	60-903FT	101-13
* PORTAGE #2 (DD#3 AND 6) RECORD#3440	SYDNEY FORKS, CAPE BRET ON COUNTY, CAPE BRETON	46 2.46	-60 20.03	603	OPERATOR'S RIG	45-603FT	101-14
* QUEENS COUNTY NO.1	MIDDLEFIELD TWP, QUEENS COUNTY	44 12.53	-64 51.88	181		0-181FT	114-2
* ROBINSON NO.1 CHIPMAN BROOK	CHIPMAN BROOK, KINGS COUNTY	45 11.20	-64 40.13	175		75-175FT	113-6
* ROSLIN NO.1	NEAR ROSLIN, RIVER PHIL LIP, CUMBERLAND CO.	45 46.41	-63 46.41	1005	NOVA SCOTIA DEPT. OF MINES	140-1005FT	110-7
* R.P. BELL NO.1	MARTIN POINT, LUNENBURG COUNTY	44 29.00	-64 17.88	320	O.V. KENNEDY	20-300FT	112-4

WELL NAME	LOCATION	LATITUDE	LONGITUDE	DEPTH	CONTRACTOR	INTERVAL	INDEX
* R.P.BELL NO.2	MARTIN POINT TWP.,LUNE NBURG COUNTY	44 29.05	-64 17.95	800	O.V.KENNEDY	20-800FT	112-3
* SAINT MARY'S GRABEN(SH-8)	CALEDONIA ROAD,GUYSBOR OUGH CO.	45 19.88	-62 25.30	497		8-497FT	105-1
* SAUNDERS-TAYLOR WELL	FARM OWNED BY B.TAYLOR ,N.OF PLEASANTVILLE, LUNENBURG COUNTY	44 20.86	-64 26.78	142		30-142FT	112-2
* SCOTTSBURN NO.1	W.OF SCOTTSBURN,PICTOU COUNTY	45 38.08	-63 0.11	1980	IMPERIAL OIL LTD.	50-1980FT	107-2
* SCURRY RAINBOW BLK.29-1 (11-E-13-A)	4MI. SOUTH OF PUGWASH, NEAR MCLEOD LAKE,CUMBE RLAND CO.	45 48.00	-63 39.00	1380	LOGAN BROTHERS OR SEDCO EXPLORATION CO.	10-1180FT	110-8
* SCURRY RAINBOW HOLE 1-1	HIGHFIELD AREA,N. OF UPPER BURLINGTON,HANTS COUNTY	45 2.00	-64 4.00	960	LOGAN BROTHERS OR SEDCO EXPLORATION	0-960FT	104-14
* SCURRY RAINBOW HOLE 21-1	MOEL ROAD,NORTH OF GOR MANVILLE,HANTS COUNTY	45 16.00	-63 46.00	1095	LOGAN BROTHERS OR SEDCO EXPLORATION	170-1090FT	104-15
* SCURRY RAINBOW HOLE 5-1	NORTH OF OLD STANLEY A IRPORT,SOUTH OF WALTON ,HANTS COUNTY	45 11.00	-63 58.00	1420	LOGAN BROTHERS OR SEDCO EXPLORATION	0-1420FT	111-9
* SCURRY RAINBOW HOLE 5-2	NEAR PETITE BOG,WEST OF WALTON,HANTS COUNTY	45 8.00	-63 57.00	800	LOGAN BROTHERS OR SEDCO EXPLORATION	50-800FT	111-3
* SCURRY RAINBOW HOLE 5-3	NEAR PETITE BOG,WEST OF ANTHONY LAKE,HANTS COUNTY	45 8.00	-63 58.00	1200	LOGAN BROTHERS OR SEDCO EXPLORATION		111-8
* SCURRY RAINBOW HOLE 5-4	NORTH OF ANTHONY LAKE, NEAR PETITE BOG,HANTS COUNTY	45 9.00	-64 55.00	1130	LOGAN BROTHERS OR SEDCO EXPLORATION	0-1130FT	111-6
* SCURRY RAINBOW HOLE 6-1	WEST OF CLARKSVILLE, HANTS COUNTY	45 6.00	-63 51.00	910	LOGAN BROTHERS OR SEDCO EXPLORATION	10-880FT	111-5
* SCURRY RAINBOW HOLE 8-1	WEST SIDE OF KENNETCOOK RIVER,NORTH OF RIVER SIDE CORNER,HANTS COUNTY	45 9.00	-63 46.00	420	LOGAN BROTHERS OR SEDCO EXPLORATION	0-420FT	111-4
* SCURRY RAINBOW HOLE 9-1	2.5MI NORTH OF KENNET COOK,HANTS COUNTY	45 10.00	-63 44.00	1180	LOGAN BROTHERS OR SEDCO EXPLORATION	0-1180FT	111-7

WELL NAME	LOCATION	LATITUDE	LONGITUDE	DEPTH	CONTRACTOR	INTERVAL	INDEX
* SIM HUNT WELL (HUNT NO.1 WELL)	GREENFIELD,SOUTH OF ME DWAY RIVER,QUEENS COUNTY	44 16.30	-64 51.08	110	D.V.KENNEDY	0-110FT	114-3
* SUNDCO NO.1	SOUTH OF AMHERST,EAST OF PUGSLEY'S SIDING, CUMBERLAND CO.	45 47.15	-64 13.65	6499		95-6499FT	110-2
* SUNDCO NO.1A NAPPAN WELL	SOUTH OF AMHERST AND EAST OF PUGSLEY'S SIDING ,CUMBERLAND CO.	45 47.15	-64 13.65	11504	SUN OIL COMPANY	160-11505F	110-3
* SYDNEY ANIKAL POUND WELL (JOE AZAR)	4MI. SOUTH OF SYDNEY, CAPE BRETON COUNTY	46 5.60	-60 8.75	70	JOSEPH JORGENSEN	0-70FT	101-1
* UNITED FRUIT COMPANY NO.1	COLDROOK STATION,KINGS COUNTY	45 4.05	-64 34.71	350		0-350FT	113-7
* WALLACE NO.1	2MI EAST OF WALLACE STATION,WALLACE,CUMBERLAND CO.	45 46.88	-63 26.86	4011	PETROLIA OIL WELL DRILLING CO.	0-4010FT	110-6
* WALLACE RIVER NO.1	WALLACE RIVER AREA,GEO RGE SEAMAN FARM,CUMBERLAND CO.	45 45.78	-63 33.56	316		25-316FT	110-55
* WALLACE RIVER NO.2	WALLACE RIVER AREA,GEO RGE SEAMAN FARM,CUMBERLAND CO.	45 45.95	-63 33.56	286		6-286FT	110-55.5
* WALLACE RIVER NO.3	WALLACE RIVER AREA,GEO RGE SEAMAN FARM,CUMBERLAND CO.	45 45.95	-63 33.56	132		30-132FT	110-56
* WENTZELL WELL (CONQUERALL BANK NO.1)	CONQUERALL BANK,LUNENBURG COUNTY	44 21.68	-64 27.50	120		0-120FT	112-1
* W.N.FREEHAN NO.1	CALEDONIA,QUEENS COUNTY	44 22.05	-65 1.81	80		0-80FT	114-1

PRINCE EDWARD ISLAND

WELL NAME	LOCATION	LATITUDE	LONGITUDE	DEPTH	CONTRACTOR	INTERVAL	INDEX
* BACON POINT NO.1	350FT FROM ROAD ALONG SIXTH LOT-LINE WEST OF CHURCH,QUEENS COUNTY	46 9.85	-63 10.85	52		12.8-51.5FT	203-7
* BACON POINT NO.10	1500FT FROM ROAD ALONG SIXTEENTH LOT-LINE EAST OF CHURCH,QUEENS COUNTY	46 10.68	-63 8.78	154		9-134FT	203-16
* BACON POINT NO.11	775FT FROM ROAD ALONG SIXTEENTH LOT-LINE EAST OF CHURCH,QUEENS COUNTY	46 10.75	-63 8.83	101		7-99FT	203-17
* BACON POINT NO.2	1100FT FROM ROAD ALONG SIXTH LOT-LINE WEST OF CHURCH,QUEENS COUNTY	46 9.73	-63 10.80	101		7-92.5FT	203-8
* BACON POINT NO.3	900FT FROM ROAD ALONG SECOND LOT-LINE WEST OF CHURCH,QUEENS COUNTY	46 9.85	-63 10.30	104		0-104FT	203-9
* BACON POINT NO.4	800FT FROM ROAD ALONG LOT-LINE EAST OF CHURCH,QUEENS COUNTY	46 9.95	-63 10.10	106		8-57FT	203-10
* BACON POINT NO.5	500FT FROM ROAD ALONG FIRST LOT-LINE EAST OF CHURCH,QUEENS COUNTY	46 10.06	-63 10.03	206		9-205.8FT	203-11
* BACON POINT NO.6	600FT FROM ROAD ALONG SECOND LOT-LINE EAST OF CHURCH,QUEENS COUNTY	46 10.05	-63 9.93	104		8-103.6FT	203-12
* BACON POINT NO.7	500FT FROM ROAD ALONG SIXTH LOT-LINE EAST OF CHURCH,QUEENS COUNTY	46 10.15	-63 9.61	50		5-50.3FT	203-13
* BACON POINT NO.8	500FT FROM ROAD ALONG NINTH LOT-LINE EAST OF CHURCH,QUEENS COUNTY	46 10.26	-63 9.35	103		7.7-103.2FT	203-14
* BACON POINT NO.9	2000FT FROM ROAD ALONG SIXTEENTH LOT-LINE EAST OF CHURCH,QUEENS COUNTY	46 10.61	-63 8.70	50		9.2-50.4FT	203-15
* CROWN POINT NO.1	ON CROWN POINT ROAD	46 11.03	-63 0.40	615		15-611FT	203-18

WELL NAME	LOCATION	LATITUDE	LONGITUDE	DEPTH	CONTRACTOR	INTERVAL	INDEX
* DARNLEY NO.1	PRINCE COUNTY	46 32.20	-63 38.16	171		6-171FT	201-8
* DARNLEY NO.2	WALLACE ADAMS FARM,NEW LONDON,PRINCE COUNTY	46 32.20	-63 38.16	171		8-171FT	201-8
* DOHERTY NO.1	NW CORNER OF GOVERNMENT ISLAND,HILLSBOROUGH	46 8.23	-63 3.86	1507		16-1507FT	203-21
* DOHERTY NO.2	BAY,QUEENS COUNTY NW CORNER OF GOVERNMENT ISLAND,HILLSBOROUGH	46 8.23	-63 3.86	5970		10-5965FT	203-22
* EAST POINT E-49	BAY,QUEENS COUNTY EAST POINT,P.E.I.	46 38.38	-61 37.43	11569		960-11560FT	219-1
* FRENCH RIVER NO.1 HOLE NO.2	NORTH OF HIGHWAY 7A, LOT 20,QUEEN'S COUNTY	46 30.50	-63 30.56	200		18-200FT	203-4
* GALLOW'S POINT NO.2	GALLOW'S POINT,10FT FROM GALLOW'S POINT NO.1	46 7.70	-62 57.46	501		8-501FT	203-5
* GOVERNMENT NO.5	1MI NE OF MIMINEGASH, PRINCE COUNTY	46 53.45	-64 13.33	1670		50-1670FT	201-1
* GOVERNMENT WELL NO.3	1MI E OF GLENCO STATION, QUEENS COUNTY	46 11.43	-62 47.40	2044		60-2035FT	203-1
* GOVERNMENT WELL NO.4	1.25MI W OF LITTLE SANDS, QUEENS COUNTY	45 57.83	-62 40.38	2082		25-2030FT	203-2
* GREEN GABLES NO.1	PRINCE COUNTY	46 28.70	-63 21.70	11230		1210-11230FT	203-26
* IRISH TOWN NO.1	QUEENS COUNTY	46 29.63	-63 35.36	13473	H.B.FINA ET AL	260-13473FT	203-27
* KELLY'S CROSS NO.1	VILLAGE OF KELLY'S CROSS, QUEEN'S COUNTY	46 15.86	-63 26.75	1501		4-1501FT	203-3
* LANGLEY FROZEN FOOD PLANT NO.1	E OF MONTAGUE AND NORTH OF CNR TRACKS,KINGS COUNTY	46 10.18	-62 38.60	603		21-590FT	202-2
* LANGLEY FROZEN FOOD PLANT NO.2	100YD E HOLE NO.1,E OF MONTAGUE AND NORTH OF CNR TRACKS,KINGS COUNTY	46 10.18	-62 38.60	602		50-600FT	202-4
* LANGLEY FROZEN FOOD PLANT NO.3	100YD NW HOLE NO.2,E OF MONTAGUE AND NORTH OF CNR TRACKS,KINGS COUNTY	46 10.18	-62 38.60	600		40-600FT	202-5
* MACDOUGALL NO.1	CNR TRACKS,KINGS COUNTY	46 30.53	-63 56.48	9082		10-9082FT	201-2
* NORTHUMBERLAND STRAIT	MACDOUGALL,PRINCE COUNTY	46 4.40	-62 3.78	9680		280-9880FT	220-1

WELL NAME	LOCATION	LATITUDE	LONGITUDE	DEPTH	CONTRACTOR	INTERVAL	INDEX
* PORT HILL NO.1	SOUTH SIDE OF ROAD 1.5 MI W. OF PORT HILL STN, PRINCE COUNTY	46 34.28	-63 58.90	4649		10-4649FT	201-3
* RICE POINT RP-69 H2W				450		20-450FT	203-19
* RICE POINT RP-69-3				220		0-220FT	203-20
* SPRING VALLEY NO.1	FRED PROFFIT, SPRING VALLEY, PRINCE COUNTY	46 29.91	-63 36.66	155		5-151FT	201-7
* SUMMERSIDE TEST 70-1				1100		8-1100FT	201-6
* UNION FIELD NO.1				430		5-430FT	203-23
* UNION FIELD NO.2				435		5-435FT	203-24
* UNION FIELD NO.3				430		20-430FT	203-25
* WELLINGTON STATION NO.1	LOT 16, 2MI SW OF WELLI NGTON, PRINCE COUNTY	46 26.16	-64 1.41	9714		20-9710FT	201-4
* WELLINGTON STATION NO.2	LOT 16, 154FT SOUTH OF WELLINGTON STATION	46 26.16	-64 1.41	364	DEPT. OF PUBLIC WORKS	10-359FT	201-5

NEW BRUNSWICK

WELL NAME	LOCATION	LATITUDE	LONGITUDE	DEPTH	CONTRACTOR	INTERVAL	INDEX
* ALBERT MINES NO.1A	ALBERT MINES AREA,HILL SPOROUGH TWP,ALBERT CO.	45 52.76	-64 41.75	1690	CANADIAN LONGYEAR LTD.	10-1690FT	204-5
* ARCO ALBERT MINES NO.1	ALBERT COUNTY	45 50.00	-64 40.00	305	CANADIAN LONGYEAR	32-302FT	204-7
* ARCO BOUDREAU NO.1	NEAR VILLAGE OF BOUDRE AU,WESTHORLAND COUNTY	45 55.98	-64 35.63	1902	CANADIAN LONGYEAR CO		205-30
* ARCO DOVER NO.1	LITTLE DOVER AREA	45 59.03	-64 39.00	426	CANADIAN LONGYEAR CO		205-31
* ARCO DOVER NO.1A	LITTLE DOVER AREA	45 58.95	-64 39.25	1046	CANADIAN LONGYEAR CO		205-32
* ARCO ST. JOSEPH'S NO.1	DORCHESTER TWP,WESTHOR LAND COUNTY	45 58.23	-64 35.61	4033	CARDECO-DAYTON,OHIO		205-28
* ARCO ST. JOSEPH'S NO.2	DORCHESTER TWP,WESTHOR LAND COUNTY	45 58.23	-64 34.98	3706	CANADIAN LONGYEAR		205-29
* ARCO TAYLOR VILLAGE NO.1	.25MI S. AND W. OF HIGH WAY INTERSECTION AT TAYLOR VILLAGE,WESTHORL AND COUNTY	45 56.13	-64 33.45	645		12-645FT	205-27
* ARCO URNEY NO.1		45 43.30	-65 20.75	957	CANADIAN LONGYEAR	28-956FT	208-2
* BARTBOG NO.1		47 12.76	-65 24.08	2266	SEDCO EXPLORATION LT		211-2
* BERRYTON NO.1	1200FT UP STREAM FROM BERRYTON SCHOOLHOUSE, ALBERT COUNTY	45 53.63	-64 52.83	6592	IMPERIAL OIL CO.	20-6590FT	204-2
* BLANCHARD NO.1	1MI SOUTH OF BLANCHARD SETTLEMENT ,GLOUCESTER COUNTY	47 42.80	-64 53.73	2360	SEDCO EXPLORATION LTD	0-2360FT	212-3
* BUCTOUCHE NO.1	SE BANK OF BUCTOUCHE RIVER AT BUCTOUCHE HARBOUR,KENT COUNTY	46 27.11	-64 43.40	2435		60-2435FT	206-53
* CAPE BALD NO.2	4MI SOUTH OF CAPE BALD ,WESTHORLAND COUNTY	46 11.00	-64 17.35	2516		10-2516FT	205-53
* CHATHAM TEST WELL NO.1	HENDERSON-HOWARD SHELTER ,CHATHAM	47 1.55	-65 28.55	300		20-300FT	211-3
* CHATHAM TEST WELL NO.2	ELLIS SCHOOL,CHATHAM	47 1.61	-65 27.88	370		20-370FT	211-5
* CN RAILWAYS HUMP YARD NO.1	CN RAILWAYS HUMP YARD, MONCTON,WESTHORLAND COUNTY	46 4.30	-64 52.53	1112		856-1112FT	205-35
* COAL BRANCH NO.1	SOUTH OF COAL BRANCH STATION ON CNR LINE, KENT COUNTY	46 21.36	-65 9.03	2485		75-2485FT	206-52

WELL NAME	LOCATION	LATITUDE	LONGITUDE	DEPTH	CONTRACTOR	INTERVAL	INDEX
* DALHOUSIE NO.3	DALHOUSIE, BALMORAL TWP ; RESTIGOUCHE COUNTY			300			218-1
* DIEPPE NO.1 SITE NO.3	DIEPPE AT END OF GRAND PRE ROAD, MONCTON TWP, WESTORLAND COUNTY	46	-64	195	FEDERAL DEPT. OF PUBLIC WORKS	40-195FT	205-13
* DORCHESTER CROSSING NO. 1 SITE NO.6	.8MI ENE OF DORCHESTER CROSSING, SHEDIAC TWP, WESTORLAND COUNTY	46	-64	282	HOPPER BROTHERS, SALISBURY, N.B.	22-282FT	205-16
* DORCHESTER NO.1	1MI WEST OF DORCHESTER PENITENTIARY, WESTMORL AND COUNTY	45	-64	8229	SHELL OIL CO.	860-8229FT	205-9
* FOX CREEK NO.1 SITE NO.5	2MI EAST OF ANSELME, MONCTON TWP, WESTORLAND COUNTY	46	-64	259	HOPPER BROTHERS, SALISBURY, N.B.	22-260FT	205-15
* GAUTREAU NO.1	NEAR BOYD CREEK, DORCHE STER TWP, WESTORLAND CO	45	-64	1878	D'ARCY EXPLORATION LTD		205-61
* GAUTREAU NO.88	VILLAGE OF GAUTREAU, ON N. BANK OF BOYD CREEK, WESTORLAND COUNTY	45	-64	2349	N.B.G.O.	16-2349FT	205-1
* GRAND FALLS NO.1	SOUTH SIDE OF BROADWAY BETWEEN MAIN AND TERRACE			203			216-1
* GRAND FALLS NO.4	SOUTH SIDE OF BROADWAY BETWEEN MAIN AND TERRACE			180			216-2
* HILLSBOROUGH NO.1	1MI WEST OF HILLSBOROU GH, NORTH SIDE OF SALEM ROAD, ALBERT COUNTY	45	-64	3794	IMPERIAL OIL CO.	35-3870FT	204-3
* IMPERIAL N.B.O. DORCHES TER NO.1	S.EDGE OF DORCHESTER, DORCHESTER TWP, WESTHOR LAND COUNTY	45	-64	7942	IMPERIAL NATIONAL NO.2	20-7940FT	205-2
* IRISHTOWN NO.1	.7MI E. OF IRISHTOWN ON THE S. SIDE OF THE ROAD TO C. BRETON, WESTMORL AND COUNTY	46	-64	176		22-154FT	205-20
* IRISHTOWN NO.2	.7MI E. OF IRISHTOWN ON THE S. SIDE OF THE ROAD TO C. BRETON, WESTMORL AND COUNTY	46	-64	60		22-60FT	205-21

WELL NAME	LOCATION	LATITUDE	LONGITUDE	DEPTH	CONTRACTOR	INTERVAL	INDEX
* JONATHON CREEK NO.1 SITE NO.2	E. OF JONATHON CREEK, N. OF MONCTON, MONCTON TWP, WESTMORLAND COUNTY	46 5.81	-64 52.16	400	FEDERAL DEPT. OF PUBLIC WORKS	50-400FT	205-12
* LAKEVILLE NO.1 SITE NO. 4	.8MI NORTH OF LAKEVILLE, MONCTON TWP, WESTMORLAND COUNTY	46 9.56	-64 40.66	181	HOPPER BROTHERS, SALL SBURY, N.B.	10-181FT	205-14
* MARITIME OILFIELDS LTD. NO.19	STONEY CREEK OIL AND GAS FIELD, 9MI SOUTH OF MONCTON, ALBERT COUNTY	45 58.00	-64 42.00	2575		40-2478FT	204-21
* MARITIME OILFIELDS LTD. NO.25	STONEY CREEK OIL AND GAS FIELD, 9MI SOUTH OF MONCTON, ALBERT COUNTY	45 58.00	-64 42.00	1975		125-1975FT	204-11
* MARITIME OILFIELDS LTD. NO.27	BALTMORE SIDING, ALBERT COUNTY	45 57.08	-64 48.48	2645		0-2640FT	204-27
* MARITIME OILFIELDS LTD. NO.34	STONEY CREEK OIL AND GAS FIELD, 9MI SOUTH OF MONCTON, ALBERT COUNTY	45 58.00	-64 42.00	1745		25-1740FT	204-23
* MARITIME OILFIELDS LTD. NO.38	STONEY CREEK OIL AND GAS FIELD, 9MI SOUTH OF MONCTON, ALBERT COUNTY	45 58.00	-64 42.00	1609		12-1609FT	204-32
* MARITIME OILFIELDS LTD. NO.39	STONEY CREEK OIL AND GAS FIELD, 9MI SOUTH OF MONCTON, ALBERT COUNTY	45 58.00	-64 42.00	2280		50-2280FT	204-33
* MARITIME OILFIELDS LTD. NO.42	STONEY CREEK OIL AND GAS FIELD, 9MI SOUTH OF MONCTON, ALBERT COUNTY	45 58.00	-64 42.00	2803		50-2800FT	204-36
* MARITIME OILFIELDS LTD. NO.43	STONEY CREEK OIL AND GAS FIELD, 9MI SOUTH OF MONCTON, ALBERT COUNTY	45 58.00	-64 42.00	1821		16-1821FT	204-37
* MARITIME OILFIELDS LTD. NO.6	STONEY CREEK OIL AND GAS FIELD, 9MI SOUTH OF MONCTON, ALBERT COUNTY	45 58.00	-64 42.00	1320		55-995FT	204-9
* MARITIME OILFIELDS LTD. NO.8	STONEY CREEK OIL AND GAS FIELD, 9MI SOUTH OF MONCTON, ALBERT COUNTY	45 58.00	-64 42.00	2525		1701-2525FT	204-12
* MARITIME OILFIELDS NO.1	1MI NW OF DIEPPE, WESTMORLAND COUNTY	46 6.08	-64 43.75	1220		24-1215FT	205-8

WELL NAME	LOCATION	LATITUDE	LONGITUDE	DEPTH	CONTRACTOR	INTERVAL	INDEX
* MARITIME OILFIELDS NO.3	STONE CREEK OIL AND GAS FIELDS,9MI SOUTH OF MONCTON,ALBERT COUNTY	45 58.00	-64 42.00	1728		65-1728FT	204-6
* MARITIME OILFIELDS NO.3 0	2000FT NORTHWEST OF CA NAAN STATION,WESTHORLAND COUNTY	46 15.15	-65 3.35	1230		10-1230FT	205-23
* MARITIME OILFIELDS NO.4	100YDS W.OF ROAD FROM DOVER TO GAUTREAU VILL AGE,WESTHORLAND,COUNTY	45 58.65	-64 39.91	1675		10-1665FT	205-7
* MARITIME OILFIELDS NO.40	.75MI SOUTH OF SUSSEX ALONG WARD'S CREEK,KIN GS COUNTY	45 42.76	-65 30.30	1240		20-1240FT	208-3
* MEMRAHOOK NO.2	4MI SW OF MEMRAHOOK W EST,WESTMORLAND COUNTY	45 58.95	-64 35.41	2720		25-2720FT	205-57
* MILL CREEK NO.1	W.OF ROAD TO PINE GLEN ,ALBERT COUNTY	46 2.83	-64 47.30	250		10-250FT	204-106
* NEW BRUNSWICK COLD STORAGE	CITY OF ST.JOHN,ST.JOHN COUNTY	45 16.63	-66 4.03	934		1-934FT	207-55
* NEW BRUNSWICK GAS AND OIL LTD., NO.2	SE CORNER OF RD.,JUNCT. ,1.2MI WEST OF WEST DORCHESTER	46 0.38	-64 37.40	2495		12-2495FT	205-26
* NEW BRUNSWICK GAS AND OILFIELDS LTD.,NO.1	STONE CREEK OIL AND GAS FIELD,9MI SOUTH OF MONCTON,ALBERT COUNTY	45 58.00	-64 42.00	2481		0-2281FT	204-110
* NEW BRUNSWICK GAS AND OILFIELDS LTD.,NO.10	STONE CREEK OIL AND GAS FIELD,9MI SOUTH OF MONCTON,ALBERT COUNTY	45 58.00	-64 42.00	3321		24-3321FT	204-15
* NEW BRUNSWICK GAS AND OILFIELDS LTD.,NO.100	1.25MI NORTH OF BALTIM ORE STATION ON THE WEST SIDE OF RD,ALBERT COUNTY	45 58.25	-64 48.53	4360		23-4360FT	204-83
* NEW BRUNSWICK GAS AND OILFIELDS LTD.,NO.102	STONE CREEK OIL AND GAS FIELD,9MI SOUTH OF MONCTON,ALBERT COUNTY	45 58.00	-64 42.00	2926		0-2558FT	204-111
* NEW BRUNSWICK GAS AND OILFIELDS LTD.,NO.103	STONE CREEK,OIL AND GAS FIELD,9MI SOUTH OF MONCTON,ALBERT COUNTY	45 58.00	-64 42.00	2782		0-2782FT	204-84

WELL NAME	LOCATION	LATITUDE	LONGITUDE	DEPTH	CONTRACTOR	INTERVAL	INDEX
* NEW BRUNSWICK GAS AND OILFIELDS LTD., NO.104	STONE CREEK OIL AND GAS FIELD, 9MI SOUTH OF MONCTON, ALBERT COUNTY	45 58.00	-64 42.00	4297		24-4297FT	204-85
* NEW BRUNSWICK GAS AND OILFIELDS LTD., NO.105	STONE CREEK OIL AND GAS FIELD, 9MI SOUTH OF MONCTON, ALBERT COUNTY	45 58.00	-64 42.00	3584		10-3584FT	204-86
* NEW BRUNSWICK GAS AND OILFIELDS LTD., NO.106	STONE CREEK OIL AND GAS FIELD, 9MI SOUTH OF MONCTON, ALBERT COUNTY	45 58.00	-64 42.00	2803		0-2803FT	204-87
* NEW BRUNSWICK GAS AND OILFIELDS LTD., NO.107	STONE CREEK OIL AND GAS FIELD, 9MI SOUTH OF MONCTON, ALBERT COUNTY	45 58.00	-64 42.00	3325		0-3299FT	204-88
* NEW BRUNSWICK GAS AND OILFIELDS LTD., NO.108	STONE CREEK OIL AND GAS FIELD, 9MI SOUTH OF MONCTON, ALBERT COUNTY	45 56.93	-64 40.68	3331		5-3331FT	204-89
* NEW BRUNSWICK GAS AND OILFIELDS LTD., NO.109	STONE CREEK OIL AND GAS FIELD, 9MI SOUTH OF MONCTON, ALBERT COUNTY	45 58.00	-64 42.00	1524		46-1522FT	204-90
* NEW BRUNSWICK GAS AND OILFIELDS LTD., NO.110	STONE CREEK OIL AND GAS FIELD, 9MI SOUTH OF MONCTON, ALBERT COUNTY	45 58.00	-64 42.00	2468		32-2468FT	204-91
* NEW BRUNSWICK GAS AND OILFIELDS LTD., NO.111	STONE CREEK OIL AND GAS FIELD, 9MI SOUTH OF MONCTON, ALBERT COUNTY	45 58.00	-64 42.00	2887		0-2878FT	204-92
* NEW BRUNSWICK GAS AND OILFIELDS LTD., NO.112	STONE CREEK OIL AND GAS FIELD, 9MI SOUTH OF MONCTON, ALBERT COUNTY	45 57.00	-64 39.88	4366		0-4366FT	204-93
* NEW BRUNSWICK GAS AND OILFIELDS LTD., NO.113	STONE CREEK OIL AND GAS FIELD, 9MI SOUTH OF MONCTON, ALBERT COUNTY	45 58.00	-64 42.00	2583		0-1789FT	204-94
* NEW BRUNSWICK GAS AND OILFIELDS LTD., NO.114	STONE CREEK OIL AND GAS FIELD, 9MI SOUTH OF MONCTON, ALBERT COUNTY	45 58.00	-64 42.00	3080		13-2895FT	204-95
* NEW BRUNSWICK GAS AND OILFIELDS LTD., NO.115	3MI NORTH OF DAWSON SETTLEMENT, ALBERT COUNTY	45 59.16	-64 46.25	3894		29-3894FT	204-96
* NEW BRUNSWICK GAS AND OILFIELDS LTD., NO.116	STONE CREEK OIL AND GAS FIELD, 9MI SOUTH OF MONCTON, ALBERT COUNTY	45 58.00	-64 42.00	2776		96-2395FT	204-97

WELL NAME	LOCATION	LATITUDE	LONGITUDE	DEPTH	CONTRACTOR	INTERVAL	INDEX
* NEW BRUNSWICK GAS AND OILFIELDS LTD., NO. 117	STONEY CREEK OIL AND GAS FIELD, 9MI SOUTH OF MONCTON, ALBERT COUNTY	45 58.00	-64 42.00	3275		18-3275FT	204-98
* NEW BRUNSWICK GAS AND OILFIELDS LTD., NO. 118	STONEY CREEK OIL AND GAS FIELD, 9MI SOUTH OF MONCTON, ALBERT COUNTY	45 58.00	-64 42.00	3082		48-3082FT	204-99
* NEW BRUNSWICK GAS AND OILFIELDS LTD., NO. 119	STONEY CREEK OIL AND GAS FIELD, 9MI SOUTH OF MONCTON, ALBERT COUNTY	45 58.00	-64 42.00	3784		17-3259FT	204-100
* NEW BRUNSWICK GAS AND OILFIELDS LTD., NO. 12	STONEY CREEK OIL AND GAS FIELD, 9MI SOUTH OF MONCTON, ALBERT COUNTY	45 58.00	-64 42.00	4117		1945-4117FT	204-17
* NEW BRUNSWICK GAS AND OILFIELDS LTD., NO. 120	STONEY CREEK OIL AND GAS FIELD, 9MI SOUTH OF MONCTON, ALBERT COUNTY	45 58.00	-64 42.00	3098		17-2172FT	204-101
* NEW BRUNSWICK GAS AND OILFIELDS LTD., NO. 121	STONEY CREEK OIL AND GAS FIELD, 9MI SOUTH OF MONCTON, ALBERT COUNTY	45 58.00	-64 42.00	2450		30-1521FT	204-102
* NEW BRUNSWICK GAS AND OILFIELDS LTD., NO. 122	STONEY CREEK OIL AND GAS FIELD, 9MI SOUTH OF MONCTON, ALBERT COUNTY	45 58.00	-64 42.00	2511		19-772FT	204-103
* NEW BRUNSWICK GAS AND OILFIELDS LTD., NO. 13	STONEY CREEK OIL AND GAS FIELD, 9MI SOUTH OF MONCTON, ALBERT COUNTY	45 58.00	-64 42.00	3133		120-3131FT	204-16
* NEW BRUNSWICK GAS AND OILFIELDS LTD., NO. 14	STONEY CREEK OIL AND GAS FIELD, 9MI SOUTH OF MONCTON, ALBERT COUNTY	45 58.00	-64 42.00	2613		26FT	204-20
* NEW BRUNSWICK GAS AND OILFIELDS LTD., NO. 151	ROUND HILL, ALBERT COUNTY	45 53.61	-64 43.83	3384		0-2188FT	204-104
* NEW BRUNSWICK GAS AND OILFIELDS LTD., NO. 152	STONEY CREEK OIL AND GAS FIELD, 9MI SOUTH OF MONCTON, ALBERT COUNTY	45 58.00	-64 42.00	2740		26-2668FT	204-104
* NEW BRUNSWICK GAS AND OILFIELDS LTD., NO. 153	STONEY CREEK OIL AND GAS FIELD, 9MI SOUTH OF MONCTON, ALBERT COUNTY	45 58.00	-64 42.00	1848		25-1848FT	204-1
* NEW BRUNSWICK GAS AND OILFIELDS LTD., NO. 16	STONEY CREEK OIL AND GAS FIELD, 9MI SOUTH OF MONCTON, ALBERT COUNTY	45 58.00	-64 42.00	3044		12-2224FT	204-18

WELL NAME	LOCATION	LATITUDE	LONGITUDE	DEPTH	CONTRACTOR	INTERVAL	INDEX
* NEW BRUNSWICK GAS AND OILFIELDS LTD., NO. 17	STONEY CREEK OIL AND GAS FIELD, 9MI SOUTH OF MONCTON, ALBERT COUNTY	45 58.00	-64 42.00	1940		14-1940FT	204-39
* NEW BRUNSWICK GAS AND OILFIELDS LTD., NO. 18	STONEY CREEK OIL AND GAS FIELD, 9MI SOUTH OF MONCTON, ALBERT COUNTY	45 58.00	-64 42.00	3005		70-3005FT	204-19
* NEW BRUNSWICK GAS AND OILFIELDS LTD., NO. 20	STONEY CREEK OIL AND GAS FIELD, 9MI SOUTH OF MONCTON, ALBERT COUNTY	45 58.00	-64 42.00	2714		13-2558FT	204-22
* NEW BRUNSWICK GAS AND OILFIELDS LTD., NO. 22	STONEY CREEK OIL AND GAS FIELD, 9MI SOUTH OF MONCTON, ALBERT COUNTY	45 58.00	-64 42.00	2758		1527-2758FT	204-24
* NEW BRUNSWICK GAS AND OILFIELDS LTD., NO. 24	STONEY CREEK OIL AND GAS FIELD, 9MI SOUTH OF MONCTON, ALBERT COUNTY	45 58.00	-64 42.00	3212		1848-3212FT	204-25
* NEW BRUNSWICK GAS AND OILFIELDS LTD., NO. 31	STONEY CREEK OIL AND GAS FIELD, 9MI SOUTH OF MONCTON, ALBERT COUNTY	45 58.00	-64 42.00	2050		41-2040FT	204-14
* NEW BRUNSWICK GAS AND OILFIELDS LTD., NO. 32	STONEY CREEK OIL AND GAS FIELD, 9MI SOUTH OF MONCTON, ALBERT COUNTY	45 58.00	-64 42.00	2644		30-2644FT	204-28
* NEW BRUNSWICK GAS AND OILFIELDS LTD., NO. 35	STONEY CREEK OIL AND GAS FIELD, 9MI SOUTH OF MONCTON, ALBERT COUNTY	45 58.00	-64 42.00	2350		17-2127FT	204-29
* NEW BRUNSWICK GAS AND OILFIELDS LTD., NO. 36	STONEY CREEK OIL AND GAS FIELD, 9MI SOUTH OF MONCTON, ALBERT COUNTY	45 58.00	-64 42.00	2028		70-1804FT	204-30
* NEW BRUNSWICK GAS AND OILFIELDS LTD., NO. 37	STONEY CREEK OIL AND GAS FIELD, 9MI SOUTH OF MONCTON, ALBERT COUNTY	45 58.00	-64 42.00	3980		22-3150FT	204-31
* NEW BRUNSWICK GAS AND OILFIELDS LTD., NO. 41	STONEY CREEK OIL AND GAS FIELD, 9MI SOUTH OF MONCTON, ALBERT COUNTY	45 58.00	-64 42.00	2047		105-2047FT	204-35
* NEW BRUNSWICK GAS AND OILFIELDS LTD., NO. 44	STONEY CREEK OIL AND GAS FIELD, 9MI SOUTH OF MONCTON, ALBERT COUNTY	45 58.00	-64 42.00	2330		14-2215FT	204-38

WELL NAME	LOCATION	LATITUDE	LONGITUDE	DEPTH	CONTRACTOR	INTERVAL	INDEX
* NEW BRUNSWICK GAS AND OILFIELDS LTD., NO. 45	STONE CREEK OIL AND GAS FIELD, 9MI SOUTH OF MONCTON, ALBERT COUNTY	45 58.00	-64 42.00	1903		60-1847FT	204-40
* NEW BRUNSWICK GAS AND OILFIELDS LTD., NO. 46	STONE CREEK OIL AND GAS FIELD, 9MI SOUTH OF MONCTON, ALBERT COUNTY	45 58.00	-64 42.00	1945		50-1945FT	204-41
* NEW BRUNSWICK GAS AND OILFIELDS LTD., NO. 47	.5MI NORTH OF STONEY CREEK OIL AND GAS FIELD, ALBERT COUNTY	45 59.08	-64 44.48	1915		53-1915FT	204-42
* NEW BRUNSWICK GAS AND OILFIELDS LTD., NO. 48	STONE CREEK OIL AND GAS FIELD, 9MI SOUTH OF MONCTON, ALBERT COUNTY	45 58.00	-64 42.00	3190		0-2990FT	204-43
* NEW BRUNSWICK GAS AND OILFIELDS LTD., NO. 48A	STONE CREEK OIL AND GAS FIELD, 9MI SOUTH OF MONCTON, ALBERT COUNTY	45 58.00	-64 42.00	3190			204-44
* NEW BRUNSWICK GAS AND OILFIELDS LTD., NO. 49	STONE CREEK OIL AND GAS FIELD, 9MI SOUTH OF MONCTON, ALBERT COUNTY	45 58.00	-64 42.00	2130		12-2120FT	204-45
* NEW BRUNSWICK GAS AND OILFIELDS LTD., NO. 50	STONE CREEK OIL AND GAS FIELD, 9MI SOUTH OF MONCTON, ALBERT COUNTY	45 58.00	-64 42.00	2203		157-2203FT	204-46
* NEW BRUNSWICK GAS AND OILFIELDS LTD., NO. 51	1.75MI NORTH OF STONEY CREEK OIL AND GAS FIELD, ALBERT COUNTY	46 0.28	-64 42.48	1292		0-1292FT	204-47
* NEW BRUNSWICK GAS AND OILFIELDS LTD., NO. 52	NORTH BANK OF HUD CREEK, ABOUT 1400FT WEST OF BRIDGEDALE, ALBERT COUNTY	46 3.08	-64 44.00	2865		12-2860FT	204-48
* NEW BRUNSWICK GAS AND OILFIELDS LTD., NO. 53	STONE CREEK OIL AND GAS FIELD, 9MI SOUTH OF MONCTON, ALBERT COUNTY	45 58.00	-64 42.00	2284		6-2284FT	204-49
* NEW BRUNSWICK GAS AND OILFIELDS LTD., NO. 54	STONE CREEK OIL AND GAS FIELD, 9MI SOUTH OF MONCTON, ALBERT COUNTY	45 58.00	-64 42.00	2745		35-2745FT	204-50
* NEW BRUNSWICK GAS AND OILFIELDS LTD., NO. 55A	STONE CREEK OIL AND GAS FIELD, 9MI SOUTH OF MONCTON, ALBERT COUNTY	45 58.00	-64 42.00	2209		23-2183FT	204-51

WELL NAME	LOCATION	LATITUDE	LONGITUDE	DEPTH	CONTRACTOR	INTERVAL	INDEX
* NEW BRUNSWICK GAS AND OILFIELDS LTD., NO. 56	STONEY CREEK OIL AND GAS FIELD, 9MI SOUTH OF MONCTON, ALBERT COUNTY	45 58.00	-64 42.00	3102		25-3102FT	204-52
* NEW BRUNSWICK GAS AND OILFIELDS LTD., NO. 57	.75MI NORTH OF GAUTREAU VILLAGE, WESTHORLAND COUNTY	45 59.01	-64 39.00	2160		1-2160FT	205-25
* NEW BRUNSWICK GAS AND OILFIELDS LTD., NO. 58	STONEY CREEK OIL AND GAS FIELD, 9MI SOUTH OF MONCTON, ALBERT COUNTY	45 58.00	-64 42.00	2795		1-2772FT	204-54
* NEW BRUNSWICK GAS AND OILFIELDS LTD., NO. 59	3MI WEST OF ROSEDALE, EAST OF ROAD AROUND TURNLE CREEK, ALBERT COUNTY	45 51.28	-64 51.00	2156		20-2151FT	204-55
* NEW BRUNSWICK GAS AND OILFIELDS LTD., NO. 60	STONEY CREEK OIL AND GAS FIELD, 9MI SOUTH OF MONCTON, ALBERT COUNTY	45 58.00	-64 42.00	3354		8-2008FT	204-56
* NEW BRUNSWICK GAS AND OILFIELDS LTD., NO. 61	STONEY CREEK OIL AND GAS FIELD, 9MI SOUTH OF MONCTON, ALBERT COUNTY	45 58.00	-64 42.00	3106		0-3106FT	204-57
* NEW BRUNSWICK GAS AND OILFIELDS LTD., NO. 62	STONEY CREEK OIL AND GAS FIELD, 9MI SOUTH OF MONCTON, ALBERT COUNTY	45 58.00	-64 42.00	3501		17-3501FT	204-58
* NEW BRUNSWICK GAS AND OILFIELDS LTD., NO. 63	STONEY CREEK OIL AND GAS FIELD, 9MI SOUTH OF MONCTON, ALBERT COUNTY	45 58.00	-64 42.00	2864		15-2864FT	204-59
* NEW BRUNSWICK GAS AND OILFIELDS LTD., NO. 64	STONEY CREEK OIL AND GAS FIELD, 9MI SOUTH OF MONCTON, ALBERT COUNTY	45 58.00	-64 42.00	3810		8-3801FT	204-60
* NEW BRUNSWICK GAS AND OILFIELDS LTD., NO. 65	STONEY CREEK OIL AND GAS FIELD, 9MI SOUTH OF MONCTON, ALBERT COUNTY	45 58.00	-64 42.00	3403		10-3403FT	204-61
* NEW BRUNSWICK GAS AND OILFIELDS LTD., NO. 66	STONEY CREEK OIL AND GAS FIELD, 9MI SOUTH OF MONCTON, ALBERT COUNTY	45 58.00	-64 42.00	3068		5-3068FT	204-62
* NEW BRUNSWICK GAS AND OILFIELDS LTD., NO. 67	STONEY CREEK OIL AND GAS FIELD, 9MI SOUTH OF MONCTON, ALBERT COUNTY	45 58.00	-64 42.00	2650		0-2650FT	204-63

WELL NAME	LOCATION	LATITUDE	LONGITUDE	DEPTH	CONTRACTOR	INTERVAL	INDEX
* NEW BRUNSWICK GAS AND OILFIELDS LTD., NO. 68	STONEY CREEK OIL AND GAS FIELD, 9MI SOUTH OF MONCTON, ALBERT COUNTY	45 58.00	-64 42.00	2894		0-2803FT	204-64
* NEW BRUNSWICK GAS AND OILFIELDS LTD., NO. 69	STONEY CREEK OIL AND GAS FIELD, 9MI SOUTH OF MONCTON, ALBERT COUNTY	45 58.00	-64 42.00	2880		0-2880FT	204-65
* NEW BRUNSWICK GAS AND OILFIELDS LTD., NO. 7	STONEY CREEK OIL AND GAS FIELD, 9MI SOUTH OF MONCTON, ALBERT COUNTY	45 58.00	-64 42.00	2803		0-2536FT	204-10
* NEW BRUNSWICK GAS AND OILFIELDS LTD., NO. 70	STONEY CREEK OIL AND GAS FIELD, 9MI SOUTH OF MONCTON, ALBERT COUNTY	45 58.00	-64 42.00	2761		1-2761FT	204-66
* NEW BRUNSWICK GAS AND OILFIELDS LTD., NO. 71	STONEY CREEK OIL AND GAS FIELD, 9MI SOUTH OF MONCTON, ALBERT COUNTY	45 58.00	-64 42.00	3037		0-3037FT	204-67
* NEW BRUNSWICK GAS AND OILFIELDS LTD., NO. 72	STONEY CREEK OIL AND GAS FIELD, 9MI SOUTH OF MONCTON, ALBERT COUNTY	45 58.00	-64 42.00	3570		0-2772FT	204-68
* NEW BRUNSWICK GAS AND OILFIELDS LTD., NO. 82	STONEY CREEK OIL AND GAS FIELD, 9MI SOUTH OF MONCTON, ALBERT COUNTY	45 58.00	-64 42.00	2556		0-2556FT	204-69
* NEW BRUNSWICK GAS AND OILFIELDS LTD., NO. 84	STONEY CREEK OIL AND GAS FIELD, 9MI SOUTH OF MONCTON, ALBERT COUNTY	45 58.00	-64 42.00	2656		6-2606FT	204-70
* NEW BRUNSWICK GAS AND OILFIELDS LTD., NO. 85	1550FT EAST OF GAUTREAU WHARF, WESTBORLAND COUNTY	45 58.05	-64 39.25	3679		92-1372FT	205-24
* NEW BRUNSWICK GAS AND OILFIELDS LTD., NO. 87	STONEY CREEK OIL AND GAS FIELD, 9MI SOUTH OF MONCTON, ALBERT COUNTY	45 58.00	-64 42.00	4002		12-4002FT	204-72
* NEW BRUNSWICK GAS AND OILFIELDS LTD., NO. 89	STONEY CREEK OIL AND GAS FIELD, 9MI SOUTH OF MONCTON, ALBERT COUNTY	45 58.00	-64 42.00	3412		10-3407FT	204-73
* NEW BRUNSWICK GAS AND OILFIELDS LTD., NO. 9	STONEY CREEK OIL AND GAS FIELD, 9MI SOUTH OF MONCTON, ALBERT COUNTY	45 58.00	-64 42.00	3162		72-3132FT	204-13
* NEW BRUNSWICK GAS AND OILFIELDS LTD., NO. 90	STONEY CREEK OIL AND GAS FIELD, 9MI SOUTH OF MONCTON, ALBERT COUNTY	45 58.00	-64 42.00	4220		15-4220FT	204-74

WELL NAME	LOCATION	LATITUDE	LONGITUDE	DEPTH	CONTRACTOR	INTERVAL	INDEX
* NEW BRUNSWICK GAS AND OILFIELDS LTD., NO. 91	STONEY CREEK OIL AND GAS FIELD, 9MI SOUTH OF MONCTON, ALBERT COUNTY	45 58.00	-64 42.00	3660		1640-3660FT	204-75
* NEW BRUNSWICK GAS AND OILFIELDS LTD., NO. 92	2075FT S. OF CROSSMAN SET. RD, JUNCT HILLSBOROUGH-MONCTON, ALBERT COUNTY	46 1.68	-64 42.86	758		0-758FT	204-76
* NEW BRUNSWICK GAS AND OILFIELDS LTD., NO. 93	STONEY CREEK OIL AND GAS FIELD, 9MI SOUTH OF MONCTON, ALBERT COUNTY	45 58.00	-64 42.00	2801		0-2801FT	204-77
* NEW BRUNSWICK GAS AND OILFIELDS LTD., NO. 94	STONEY CREEK OIL AND GAS FIELD, 9MI SOUTH OF MONCTON, ALBERT COUNTY	45 58.00	-64 42.00	2491		10-2491FT	204-78
* NEW BRUNSWICK GAS AND OILFIELDS LTD., NO. 96	STONEY CREEK OIL AND GAS FIELD, 9MI SOUTH OF MONCTON, ALBERT COUNTY	45 58.00	-64 42.00	2766		10-2766FT	204-79
* NEW BRUNSWICK GAS AND OILFIELDS LTD., NO. 97	STONEY CREEK OIL AND GAS FIELD, 9MI SOUTH OF MONCTON, ALBERT COUNTY	45 58.00	-64 42.00	2957		6-2952FT	204-80
* NEW BRUNSWICK GAS AND OILFIELDS LTD., NO. 98	STONEY CREEK OIL AND GAS FIELD, 9MI SOUTH OF MONCTON, ALBERT COUNTY	45 58.00	-64 42.00	3198		0-3085FT	204-81
* NEW BRUNSWICK GAS AND OILFIELDS LTD., NO. 99	STONEY CREEK OIL AND GAS FIELD, 9MI SOUTH OF MONCTON, ALBERT COUNTY	45 58.00	-64 42.00	2873		8-2873FT	204-82
* NEW BRUNSWICK OILFIELDS LTD., NO. 5	STONEY CREEK OIL AND GAS FIELD, 9MI SOUTH OF MONCTON, ALBERT COUNTY	45 58.00	-64 42.00	2971		115-2971FT	204-8
* NEWCASTLE TEST WELL NO. 1	DMR ROGERS STREET, NEWCASTLE	47 0.13	-65 24.61	460		0-460FT	211-4
* NEWCASTLE TEST WELL NO. 2	INDUSTRIAL PARK, NEWCASTLE	46 59.76	-65 35.00	300		20-300FT	211-6
* N.B.O. SURREY NO. 1	JUST WEST OF SURREY, ALBERT COUNTY	45 54.85	-64 38.60	3507		0-3507FT	204-108
* POLLETT RIVER NO. 1	W. BANK OF POLLETT R., 2 000FT N. OF FIRST BRIDGE, WESTHORLAND COUNTY	45 54.76	-65 5.36	6756		20-6756FT	205-4

WELL NAME	LOCATION	LATITUDE	LONGITUDE	DEPTH	CONTRACTOR	INTERVAL	INDEX
* PORT ELGIN NO.1	W. SIDE OF GASPEREAU R., 1.5MI NW OF PORT ELGIN, WESTMORLAND COUNTY	46 3.90	-64 6.83	3251		8-3235FT	205-51
* ROGERSVILLE NO.1	NORTH OF ROGERSVILLE, NORTHUMBERLAND COUNTY	46 44.26	-65 25.96	3610		35-4610FT	211-50
* ROSEVALE NO.1	WEST BRANCH OF TURTLE CREEK, HILLSBOROUGH TWP , ALBERT CO.	45 51.28	-64 51.10	1165	CANADIAN LONGYEAR LTD	36-1165FT	204-4
* SAUCIER, A.	ST. QUINTIN TWP, RESTIGO UCHE COUNTY	47 29.86	-67 23.61	100			218-2
* SHEDIAC NO.1	S. OF SHEDIAC, 1.5BLOCKS E. OF SCOUDDOC RIVER, WESTMORLAND CO	46 12.80	-64 32.85	60		11-60FT	205-17
* SHEDIAC NO.2	S. OF SHEDIAC, 1.5BLOCKS E. OF SCOUDDOC RIVER, WESTMORLAND COUNTY	46 12.80	-64 32.85	66		11-66FT	205-18
* SHEDIAC TOWN WELL NO.1	S. OF SHEDIAC, 1.5BLOCKS E. OF SCOUDDOC RIVER, WESTMORLAND COUNTY	46 13.15	-64 32.08	428		82-428FT	205-19
* SHELL BELLIVEAU NO.1	WEST SIDE OF ROAD, 75MI NORTH OF BELLIVEAU VILLAGE, WESTMORLAND COUNTY	45 57.45	-64 36.12	3415	SHELL OIL CO.	0-2415FT	205-10
* SHIPPEGAN TEST HOLE NO.1	ON PROPERTY OF R. DUGUAY , SHIPPEGAN, GLOUCESTER COUNTY	47 43.83	-64 44.06	240		10-240FT	212-5
* SHIPPEGAN TEST HOLE NO.2	SHIPPEGAN, GLOUCESTER COUNTY	47 44.36	-64 42.80	300		20-300FT	212-6
* STEEVES MOUNTAIN NO.1	1.1MI NORTH OF STEEVES MTN, NW CORNER OF 2ND JUNCT ROAD, WESTMORLAND COUNTY	46 6.11	-64 59.09	57		18-57FT	205-22
* STONEY CREEK NO.125	NEAR MONCTON, ALBERT COUNTY	45 58.00	-64 42.00	2607		0-2607FT	204-118
* STONEY CREEK NO.130	NEAR MONCTON, ALBERT COUNTY	45 58.00	-64 42.00	2406		0-2406FT	204-123

WELL NAME	LOCATION	LATITUDE	LONGITUDE	DEPTH	CONTRACTOR	INTERVAL	INDEX
* STONEY CREEK NO.136	NEAR MONCTON,ALBERT COUNTY	45 58.00	-64 42.00	2200		0-2244FT	204-117
* STONEY CREEK NO.144	NEAR MONCTON,ALBERT COUNTY	45 58.00	-64 42.00	2384		0-2384FT	204-122
* STONEY CREEK NO.167	NEAR MONCTON,ALBERT COUNTY	45 58.00	-64 42.00	2502	N.B.O.	14-2975FT	204-109
* STONEY CREEK NO.168	NEAR MONCTON,ALBERT COUNTY	45 58.00	-64 42.00	2460	PETROLIA #5	10-2450FT	204-112
* STONEY CREEK NO.33	NEAR MONCTON,ALBERT COUNTY	45 58.00	-64 42.00	2120	N.B.O.	30-1991FT	204-114
* STONEY CREEK NO.74	NEAR MONCTON,ALBERT COUNTY	45 58.00	-64 42.00	2500		353-3006FT	204-120
* STONEY CREEK NO.75	NEAR MONCTON,ALBERT COUNTY	45 58.00	-64 42.00	3070		937-3049FT	204-121
* ST. ISIDORE NO.1	NEAR ST. ISIDORE, ST. ISIDORE TWP, GLOUCESTER COUNTY	47 32.68	-65 3.48	2432	SEDCO EXPLORATION LTD	0-2420FT	212-2
* ST. ISIDORE NO.1	NEAR ST. ISIDORE, ST. ISIDORE TWP, GLOUCESTER COUNTY	47 32.68	-65 3.48	2432	SEDCO EXPLORATION LTD	0-2420FT	212-2
* ST. ISIDORE NO.2 (BOIS GASHON NO.1)	NEAR ST. ISIDORE, ST. ISIDORE TWP, GLOUCESTER COUNTY	47 31.60	-65 9.63	2132	SEDCO EXPLORATION LTD	0-2116FT	212-4
* ST. JOSEPH NO.1	W. OF ST. JOSEPH, S. OF ROAD FROM ST. JOSEPH- PRE D'EN HAUT, WESTMORLAND COUNTY	45 58.21	-64 34.83	3501	IMPERIAL OIL CO.	46-3492FT	205-6
* TURTLE CREEK NO.1	50FT N. TURTLE CREEK- NIXON HIGHWAY, 1.75MI W. OF TURTLE CREEK, ALBERT COUNTY	45 57.83	-64 55.21	5081		9-5081FT	204-107
* URNEY NO.1	7MI EAST OF SUSSEX, 113 SFT NE OF ROAD INTERSE CTION, KINGS COUNTY	45 43.20	-65 21.32	5343		280-5340FT	208-1
* WESTMORLAND NO.1	7.5MI EAST OH CALHOUN SETTLEMENT, WESTMORLAND COUNTY	46 4.66	-64 23.90	1030		30-1025FT	205-11
* ZELLER NO.1	ZELLER'S STORE, MAIN STREET BATHURST, GLOUCESTER COUNTY	47 38.00	-65 39.00	400		200-400FT	212-1

QUEBEC

WELL NAME	LOCATION	LATITUDE	LONGITUDE	DEPTH	CONTRACTOR	INTERVAL	INDEX
* ANCIENNE LORRETTE NO.1	LOT 569, ANCIENNE-LORRE TTE PARISH, CHAIVEAU CO. L'ASSUMPTION CO.	46 46.97	-71 23.86	3277	RESENT DRILLING LTD.	10-3270FT	
* ANJOU				130		65-130FT	356-3
* ARCO ANTICOSTI NO.1	SW SIDE OF ANTICOSTI ISLAND, GULF OF ST. LAWER ENCE	49 23.30	-63 31.48	12620	GARNETT DRILLING CO.	170-12610FT	301-7
* ASPHALT BASE NO.1	BLOCK-41, GALT TWP, GASPE -SUD CO.	48 50.01	-64 48.81	2700		30-2625FT	303A-5
* ASSOCIATED QUALITY CANNERS NO.1	ST. MARTIN, ISLAND OF MONTREAL, LAVAL CO.	45 33.00	-73 46.00	160		30-160FT	355-1
* AYERS WELL NO.1	LA CHUTE, ARGENTEUIE CO	45 40.00	-74 18.00	130		115-130FT	361-2
* BAIE ST. PAUL NO.1	BAIE ST. PAUL VILLAGE, CHARLEVOIX CO.	47 28.00	-70 29.00	267		95-267FT	309-1
* BAILLARGEON NO.1	BLOCK-54, BAILLARGEON TWP, GASPE-SUD CO.	48 48.16	-64 39.68	3270	COMPANY'S RIG	65-3255FT	303A-50
* BALD MOUNTAIN NO.10 POINTE DU LAC	ST. MAURICE CO.			270		0-270FT	335-16
* BALD MOUNTAIN NO.19						0-350FT	
* BALD MOUNTAIN NO.2	ON PATCH BROOK, FLETCHER TWP, GASPE-NORD CO.	48 57.05	-65 5.55	6658	COMPANY'S RIG	30-6612FT	303-2
* BALD MOUNTAIN-INTERCITY -NEW ASSOCIATED NO.8 POINTE DU LAC	DU GRAND CHEMIN, S. OF LOT-125, ST. MAURICE CO.	46 17.23	-72 42.36	211	RIG INDIAN DRILLING LTD.	10-210FT	335-9
* BALD MOUNTAIN-POINTE DU LAC	ST. MAURICE CO.					10-209FT	335-63
* BALD MOUNTAIN-PORTNEUF NO.1	LOT-3, RANGE-1, DESCHAMB AULT PARISH, PORTNEUF CO.	46 40.98	-71 55.31	1388	LOGAN BROTHERS	50-1400FT	323-10
* BATTISCAN NO.1	LOT-236, RANGE-1, ST. FRA NCOIS-XAVIER DE BATTISCAN , CHAMPLAIN CO.	46 28.36	-72 30.96	2198	COMPANY RIG	125-2196FT	329-4
* BATTISCAN NO.2	LOT-236, RANGE-1, ST. FRA NCOIS-XAVIER DE BATTISCAN , CHAMPLAIN CO.	46 28.21	-72 15.75	3390	BALD MOUNTAIN RIG	140-3390FT	329-5
* BATTISCAN NO.3	LOT-236, RANGE-1, ST. FRA NCOIS-XAVIER DE BATTISCAN , CHAMPLAIN CO.	46 28.66	-72 16.36	2957	MCMMASTER AND SONS LTD	100-2995FT	329-2

WELL NAME	LOCATION	LATITUDE	LONGITUDE	DEPTH	CONTRACTOR	INTERVAL	INDEX
* BATTISCAN NO.4	LOT-225,RANGE-1,ST.FRA NCOIS-XAVIER DE BATTISCAN ,CHAMPLAIN CO.	46 28.53	-72 15.80	2500	MCMASTER AND SONS LTD	120-2500FT	329-7
* BATTISCAN NO.5	LOT-238,RANGE-1,ST.FRA NCOIS-XAVIER DE BATTISCAN ,CHAMPLAIN CO.	46 28.35	-72 16.15	2307	MCMASTER AND SONS LTD	105-2316FT	329-6
* BECANCOURT NO.11	PRECIEUX-SANG PARISH, ST.HENRI SE,NICOLET CO.	46 20.00	-72 25.00	565	ANTONIO DUKE,GRANBY, ONT.	60-565FT	328-7
* BECANCOURT NO.12	LOT 642,ST.CHARLES RANGE ,ST.GREGOIRE PARISH, NICOLET CO.	46 18.00	-72 32.00	490	ANTONIO DUKE,GRANBY, ONT.	100-490FT	328-5
* BECANCOURT NO.13	LOT 88,ST.CELESTINE PARISH,NICOLET CO.	46 12.00	-72 25.00	910	ANTONIO DUKE,GRANBY, ONT.	40-910FT	328-4
* BECANCOURT NO.4	LOT-556 AND 557,ST.HENRI ,PRECIEUX SANG TWP, NICOLET CO.	46 20.00	-72 25.00	435	ANTONIO DUKE,GRANBY, ONT.	70-435FT	328-8
* BELOEIL	VERCHERES CO.			1000		605-1000FT	354-2
* BERGERON WELL	LOT-420,421 OR 422,ST. SIMON(POINTU),NICOLET CO.	46 17.00	-72 28.25	685		60-685FT	328-31
* BERTHIERVILLE NO.1	LOT-28,SURO,7,DE LA GRANDE COTE DE BERTHIER, BERTHIER CO.	46 2.48	-73 10.83	2543	COMPANY'S RIG	310-2111FT	343-3
* BOLTA PLASTIC WELL	GRANBY TWP,SHEFFORD CO	46 5.00	-72 46.00	760		20-760FT	331-1
* BOUCHERVILLE NO.1	LOT 281,ST.FAMILLE TWP ,ROUCHERVILLE,CHAMBLY CO.	45 37.00	-73 29.00	1010		10-1000FT	338-4
* BOURNOIT WELL	KINGSHERE LAKE,PROPERTY OF BOURNOIT,HULL TWP ,HULL CO.	46 40.00	-75 31.00	83		16-83FT	363-2
* CADBURY AND FRY WELL	2025 MASON ST.,MONTREAL ,HOCHALAGA CO.	45 32.35	-73 34.95	1395		30-1395T	350-2
* CALREC NO.1	LOT-702,YAMACHICHE,ST. MAURICE CO.	46 18.13	-72 48.96	308	TREND ENTERPRISES LTD	0-220FT	335-23
* CALREC NO.10	LOT-698,NORD DE LA PET ITE RIVIERE YAMACHICHE ,ST.MAURICE CO.	46 18.15	-72 49.66	245	TREND ENTERPRISES	0-245FT	335-13

WELL NAME	LOCATION	LATITUDE	LONGITUDE	DEPTH	CONTRACTOR	INTERVAL	INDEX
* CALREC NO.3	LOT-141,DU GRAND CHEMIN ,ST.MAURICE CO.	46 17.60	-72 43.50	416	TREND ENTERPRISES LTD	40-300FT	335-28
* CALREC NO.4	LOT-308,SUD DE LA GRANDE RIVIERE YAMACHICHE, ST.MAURICE CO.	46 17.80	-72 48.08	340	TREND ENTERPRISES LTD	0-310FT	335-26
* CALREC NO.5	LOT-368,L'ACADIE,POINTE -DU-LAC,ST.MAURICE CO	46 18.25	-72 42.80	303	TREND ENTERPRISES LTD	0-80FT	335-20
* CALREC NO.6	LOT-702,NORD DE LA PETITE RIVIERE YAMACHICHA ,ST.MAURICE CO.	46 17.45	-72 49.05	299	TREND ENTERPRISES LTD	0-280FT	335-22
* CALREC NO.7	LOT-382,L'ACADIE,POINTE -DU-LAC,ST.MAURICE CO	46 18.16	-72 43.73	307	TREND ENTERPRISES LTD	0-300FT	335-27
* CALREC NO.9	LOT-368,L'ACADIE,POINTE -DU-LAC,ST.MAURICE CO	46 18.18	-72 42.61	160	TREND ENTERPRISES LTD	0-160FT	335-24
* CANADA PETROLEUM CO. NO. 10	LOT-33,RANGE I,BAIE-DE -GASPE-SUD TWP,GASPE- SUD CO.	48 50.50	-64 38.43	2383		50-2600FT	303A-46
* CANADA PETROLEUM CO. NO. 3	LOT-34,RANGE I,BAIE-DE -GASPE-SUD-TWP,GASPE- SUD CO.	48 50.75	-64 38.71	2438		250-2438FT	303A-40
* CANADA PETROLEUM CO. NO. 4	BLOCK-40,LAROCQUE TWP, GASPE-SUD CO.	48 49.75	-64 51.13	2100		50-2100FT	303A-41
* CANADA PETROLEUM CO. NO. 5	BLOCK-40,LAROCQUE TWP, GASPE-SUD CO.	48 49.58	-64 51.10	2200		1050-2200FT	303A-42
* CANADA PETROLEUM CO. NO. 6	BLOCK-40,LAROCQUE TWP, GASPE-SUD CO.	48 49.65	-64 51.46	2360		10-2203FT	303A-43
* CANADA PETROLEUM CO. NO. 7	LOT-29,BAIE-DE-GASPE- SUD TWP,GASPE-SUD CO.	48 50.93	-64 37.55	2065		150-2065FT	303A-44
* CANADA PETROLEUM CO. NO. 9	LOT-32,RANGE I,BAIE-DE -GASPE-SUD TWP,GASPE- SUD CO.	48 50.73	-64 37.71	2226		100-2215FT	303A-45
* CANADIAN CELANESE NO.1	BETWEEN HENNING'S AND DRUMMONDVILLE FALLS,DRU MOND CO.	45 50.00	-72 32.00	78		10-75FT	333-1
* CANADIAN CELANESE NO.2	BETWEEN HENNING'S AND DRUMMONDVILLE FALLS, GRAHAM TWP,DRUMMOND CO.	45 50.00	-72 32.00	114		10-100FT	333-2

WELL NAME	LOCATION	LATITUDE	LONGITUDE	DEPTH	CONTRACTOR	INTERVAL	INDEX
* CANADIAN NATURAL GAS CO	ST, HYACINTHE CO,	45 30.00	-72 50.00	160		10-160FT	340-2
* CANADIAN NATURAL GAS NO.2	LOT-164, ST, AMABLE NORD , ST, HYACINTHE CO,	45 43.13	-72 57.20	2907	EDMOND COTE, MONTREAL	98-2907FT	340-11
* CANADIAN NATURAL GAS NO.3	LOT-227, ST, AMABLE SUB, ST, HYACINTHE CO,	45 42.13	-72 56.13	3455	EDMOND COTE, MONTREAL	85-3455FT	340-13
* CANADIAN NATURAL GAS NO.4	LOT-982, STE, ROSE, ST, HYACINTHE CO,	45 43.71	-72 59.98	2380	EDMOND COTE, MONTREAL	120-2380FT	340-14
* CANADIAN NATURAL GAS NO.5	LOT-160, ST, AMABLE NORD , ST, HYACINTHE CO,	45 42.98	-72 57.50	2508	EDMOND COTE, MONTREAL	120-2500FT	340-15
* CANSO-INTERCITY NO.1A	LOT-245, DES PETITES FRERES, ST, MAURICE CO,	46 17.30	-72 41.01	1811	RANCH DRILLING LTD,	10-1800FT	335-108
* CANSO-INTERCITY-POINTE DU LAC NO.2	LOT-17, DU GRAND CHEMIN , ST, MAURICE CO,	46 17.56	-72 37.98	405	RANCH DRILLING LTD,	10-405FT	335-74
* CANSO-INTERCITY-STE, ANNE NO.1	LOT-275, STE, ANNE D'YAH ACHICHE, ST, MAURICE CO,	46 16.26	-72 48.08	405	TREND ENTERPRISES LTD	10-405FT	335-75
* CANSO-INTERCITY-STE, ANNE NO.2	LOT-1, STE, ANNE DE YAHA CHICHE, ST, MAURICE CO,	46 17.63	-72 45.11	330	RANCH DRILLING LTD,	10-330FT	335-61
* CANSO-INTERCITY-THREE RIVERS NO.1	LOT-34, DE LA BANLIEUE, TROIS RIVIERE, ST, MAURICE CO,	46 18.50	-72 34.55	405	RANCH DRILLING LTD,	10-405FT	335-62
* CANSO-ST, MAURICE NO.1B	LOT-265, DES PETITES FRERES, ST, MAURICE CO,	46 20.00	-72 42.00	2841	CARROLL DRILLING CO, LTD,	10-2841FT	335-73
* CANSO-ST, MAURICE- LOUISVILLE NO.1	LOT-180, ST, ANTOINE DE LA RIVIERE DU LOUP DE LOUISVILLE, MASKINONGE CO,	46 15.11	-72 58.25	300	CARROLL DRILLING CO, LTD,	0-230FT	342-2
* CANSO-ST, MAURICE-SOREL NO.3	LOT-30, STE, VICTOIRE, RICHELIEU CO,	45 57.98	-73 8.41	365	CARROLL DRILLING CO, LTD,	0-215FT	341-7
* CANSO-ST, MAURICE-ST, LEON NO.1	LOT-322, ST, LEON, MASKIN ONGE CO.,	46 18.10	-72 56.75	1007	CARROLL DRILLING CO, LTD,	10-240FT	342-6
* CAP ROUGE ST, FOY TUBERCULOSIS HOSPITAL	ST, FOY TWP, GUEBEC COUNTY	46 47.00	-71 20.00	606		300-606FT	316-1
* CAP SANTE NO.1	LOT-102, CONCESSION-1, CAP SANTE PARISH, PORTNEUF CO,	46 40.70	-71 47.11	954	LOGAN BROTHERS	5-900FT	323-9
* CAP SANTE NO.2	LOT-210, PINCOURT, CAP SANTE PARISH, PORTNEUF CO	46 41.80	-71 47.28	853	A. DUBE	10-855FT	323-1

WELL NAME	LOCATION	LATITUDE	LONGITUDE	DEPTH	CONTRACTOR	INTERVAL	INDEX
* CAPRIVE -TROIS RIVIERE NO.3	LOT-178,TROIS RIVIERE, ST. MAURICE CO.	46 21.46	-72 34.66	1452	INSPIRATION MINING LTD	520-1270FT	335-48
* CAPRIVE-TROIS RIVIERE NO.2	LOT-178,TROIS RIVIERE, ST. MAURICE CO.	46 21.50	-72 34.81	1440	RANCH DRILLING	340-1450FT	335-107
* CARTIER NATURAL GAS NO.5	LOT-322,DE LA GRANDE COTE DE LANORAIE, BERTHIER CO.	45 56.61	-73 15.05	2500		0-2500FT	343-1
* CARTIER NATURAL GAS ST. HUBERT NO.1	LOT-26,NE DU CHERIN CHAMBLY,ST. HUBERT, CHAMBLY CO.	45 30.78	-73 25.93	3490		10-3000FT	338-3
* CAXTON NO.1	LOT-576,AUGMENTATION DE CAXTON,ST. MAURICE CO	46 21.90	-72 48.45	420	TREND ENTERPRISES LTD	0-420FT	335-105
* CHAMPLAIN NO.1	LOT-436,CONCESSION-II, CHAMPLAIN PARISH,CHAMP LAIN CO.	46 28.01	-72 22.03	296	A. DUBE,PARCO DRILLING	0-245FT	329-32
* CHAMPLAIN NO.2	LOT-518,PICARDIE,CHAMP LAIN PARISH,CHAMPLAIN CO.	46 28.61	-72 20.25	457	WALTER OES	0-457FT	329-16
* CHAMPLAIN NO.3	LOT-383,RANGE-II,CHAMP LAIN PARISH,CHAMPLAIN CO.	46 27.21	-72 24.31	457	WALTER OES	0-457FT	329-16
* CHAMPLAIN NO.4	LOT-383,RANGE-II,CHAMP LAIN PARISH,CHAMPLAIN CO.	46 27.03	-72 24.03	457	WALTER OES	0-450FT	329-15
* CHAMPLAIN NO.5	LOT-214,RANGE-I,CHAMPL AIN PARISH,CHAMPLAIN CO	46 26.73	-72 23.73	780	WALTER OES AND JAMES DRILLING	0-420FT	329-12
* CHAMPLAIN NO.6	LOT-540,RANGE-III,CHAM PLAIN PARISH,CHAMPLAIN CO.	46 28.70	-72 20.68	774	JAMES DRILLING LTD.	0-770FT	329-17
* CHAMPLAIN STRAT TEST NO .15	CHAMPLAIN CO.					40-50FT,10 0-110FT,17 0-180FT,18 0-190FT,21 0-220FT 13FT 7FT AND 20	329-29 329-26 329-24
* CHAMPLAIN STRAT TEST NO.2	CHAMPLAIN CO.						
* CHAMPLAIN STRAT TEST NO.3	CHAMPLAIN CO.						

WELL NAME	LOCATION	LATITUDE	LONGITUDE	DEPTH	CONTRACTOR	INTERVAL	INDEX
* CHAMPLAIN STRAT TEST NO.4	CHAMPLAIN CO.					12FT,17FT AND 27FT	329-28
* CHAMPLAIN STRAT TEST NO.5	CHAMPLAIN CO.					32FT	329-23
* CHAMPLAIN STRAT TEST NO.7	CHAMPLAIN CO.					18FT	329-25
* CHAMPLAIN STRAT TEST NO.8	CHAMPLAIN CO.					13-20FT	329-27
* CHARTRAND, H. WELL	LOT-754, BROWNSBURG, ARGENTEUIE CO.	45 43.00	-74 25.00	104	A. ARBUCKLE, CARLETON PLACE, ONT.	40-104FT	361-1
* COLBEC NO.8	LOT-130, DU GRAND CHEMIN , ST. MAURICE CO.	46 17.63	-72 42.71	293	TREND ENTERPRISES LTD	0-270FT	335-14
* COMEAULT PROV. NO.1							
* CONTINENTAL GASPE DEEP TEST NO.1	BLOCK-42, GALT TWP, GASPE -SUD CO.	48 50.95	-64 46.40	3235		205-2125FT 150-3230FT	HDCP-1 303A-7
* CONTINENTAL GASPE NO.1	BLOCK-42, GALT TWP, GASPE -SUD CO.	48 51.03	-64 45.73	1380	BURNS DRILLING CO., EVANSVILLE, INDIANA	23-1370FT	303A-51
* CONTINENTAL PETROLEUM LTD. NO.1	BLOCK-42, GALT TWP, GASPE -SUD CO.	48 50.93	-64 45.76	2751		16-2728FT	303A-48
* CONTINENTAL PETROLEUMS LTD. NO.2	BLOCK-40, LAROCQUE TWP, GASPE-SUD CO.	48 50.13	-64 50.08	2932		50-2916FT	303A-49
* CONVERT POINTE AUX TREMBLES	NEWVILLE TWP., PORTNEUF CO.	46 43.00	-71 35.00	395		100-395FT	323-4
* COOKS ROAD HOLE NO.1	EARLEY TWP., CATINEAU CO.	45 34.00	-75 45.00	46		20-46FT	374-1
* COUPAL NO.1	LOT-187, RANGE-1, ST. LOU IS DE GONZAGUE, ST. JEAN CO.	45 21.03	-73 22.01	1050	WILFRED TREMBLAY	70-980FT	345-6
* CO-OPERATIVE GRANBY QUEBEC	GRANBY TWP, SHEFFORD CO	45 5.00	-72 46.00	398		21-298FT	331-2
* CPOG-SORUP-SISQUE NO.1 ILE D'ORLEANS	STE. FAMILLE, ILE D'ORLE ANS, CHEMIN ROYAL, COTE DE REAUPRE, MONTHORENCY CO.	46 58.48	-70 55.41	5950	GARNETT DRILLING CO.		
* CS SOQUIP LABURORO NICOLET NO.1	NICOLET CO.	46 10.70	-72 37.68	7000	GARNETT DRILLING CO.	130-7000FT	328-28
* C.H. GRAHAM WELL	AYLMER RD., CHAMPLAIN BRIDGE, HULL CO.	45 40.00	-75 31.00	335		25-200FT	363-4
* DU CHENE NO.1	LOT 192-262, RANGE V, VI LLROY PARISH, LOTBINIERE CO.	46 25.38	-71 50.46	10413	REGENT DRILLING LTD.	70-7030FT	

WELL NAME	LOCATION	LATITUDE	LONGITUDE	DEPTH	CONTRACTOR	INTERVAL	INDEX	
* DUFRESNE ENGINEERING NO.1	BEAUMARNOIS CO.	45	25.00	-73	40.00	300	20-300FT	349-1
* DUKE ST. THEATER	E. SIDE OF DUKE ST. BETWEEN WELLINGTON AND MIAN ST., HULL TWP, HULL CO.	45	40.00	-75	31.00	880	10-860FT	363-55
* EASTERN CANADA NO.1	LOT-26,SUD DE LA RIVIERE	45	14.73	-73	15.20	4750	6-4750FT	345-1
* EASTERN CANADA NO.2	RICHELIEU,ST.,JEAN CO	45	8.73	-73	19.73	2013	0-2013FT	345-2
* EASTERN CANADA NO.3	LOT-359,SUD DU CHEMIN ST.,JEAN CO.	47	6.71	-73	20.05	3198	38-3198FT	345-3
* EASTERN CANADA NO.4	JOBSON,ST.,JEAN CO.	45	16.63	-73	11.11	4070	30-4070FT	337-2
* EASTERN CANADA NO.5	LOT-404,NE DE LA GRANDE LIGNE,IBERVILLE CO.	45	12.53	-73	6.63	4604	40-4600FT	337-3
* E.B.,EDDY NEW WELL	LOT-430,ST,ALE2220-437 OANDRE PARISH,IBERVILLE CO	46	40.00	-75	31.00	930	10-930FT	363-6
* FARNHAM MILITIA CAMP	NEAR SULPHITE PLANT,HULL ,HULL CO.	45	18.00	-72	58.00	580	10-580FT	336-10
* FERME EXPERIMENTALE DE L'ASSOMPTION	FARNHAM TWP,MISSISSIBOUDI CO.	45	48.73	-73	25.85	1640	25-1640FT	356-1
* GASPE BASIN-BISHOP ROSS	LOT-445 OR 448,COTE NORD DU BAS DE L'ASSOMPT ION,L'ASSOMPTION CO.	48	50.00	-64	31.00	180	110-180FT	303A-54
* GASPE VILLAGE-URSULINE NUNS	IN GASPE VILLAGE,GASPE -SUD CO. GASPE CO.	48	47.13	-65	24.00	6217	75-170FT	303-51
* GASPE-SUD NO.1	GASTONGUAY,FORET DOMAI NIALE PARISH,GASPE EST CO.	48	49.91	-64	32.98	6217	5-3354FT	
* GASTONGUAI NO.1A	GASTONGUAY,FORET DOMAI NIALE PARISH,GASPE EST CO.	48	47.13	-65	24.00	6217	30-4720FT	
* GASTONGUAI NO.1B	GASTONGUAY,FORET DOMAI NIALE PARISH,GASPE EST CO.	48	47.13	-65	24.00	6217	30-4720FT	

WELL NAME	LOCATION	LATITUDE	LONGITUDE	DEPTH	CONTRACTOR	INTERVAL	INDEX
* GAUGE HOLE NO.2 ST. SCHOLASTIQUE	NEW MONTREAL AIRPORT IN COTE SES SAINTES TWP , DEUX MONTAGNES CO.	45 39.10	-74 0.80	240		28-150FT	359-1
* GAUGE HOLE 38/70 ST. SCHOLASTIQUE	.E. OF ST.SCHOLASTIC, RANGE-057,N. OF COTE ST , JEAN, DEUX MONTAGNES CO	45 39.00	-74 0.00	240		21-238FT	359-2
* GELINAS NO.2 STE,ANGELE	LOT-12,DE LA GRANDE RIVIERE,STE.ANGELE DE LAVAL,NICOLET CO.	46 21.36	-72 28.11	767	SANSON ET FRERES,POR TELANCE DIAMOND DRIL LING CO.	0-630FT	328-11
* GELINAS NO.3	LOT-12,RANGE-I,STE, ANGELE DE LAVAL PARISH, NICOLET CO.	46 21.43	-72 28.13	800	GERMAIN GELINAS	110-800FT	328-10
* GELINAS NO.4	LOT-13,DE LA GRANDE RIVIERE,STE.ANGELE DE LAVAL,NICOLET CO.	46 21.41	-72 28.13	820	GERMAIN GELINAS	50-400FT	328-13
* GEO DEMERS FORAGE TROIS RIVEIRE NO.12	CITY OF TROIS RIVIERE, ST,MAURICE CO.	46 23.00	-72 32.00	260		0-260FT	335-58
* GEO DEMERS FORAGE TROIS RIVEIRE NO.14	CITY OF TROIS RIVIERE, ST,MAURICE CO.	46 23.00	-72 32.00	250		0-250FT	335-59
* GEO DEMERS FORAGE TROIS RIVEIRE NO.16	CITY OF TROIS RIVIERE, ST,MAURICE CO.	46 23.00	-72 32.00	280		100-280FT	335-60
* GEO DEMERS FORAGE TROIS RIVEIRE NO.5	CITY OF TROIS RIVIERE, ST,MAURICE CO.	46 23.00	-72 32.00	320		0-320FT	335-14
* GEO DEMERS TROIS RIVEIRE NO,D-01	CITY OF TROIS RIVIERE, ST,MAURICE CO.	46 23.00	-72 32.00	65		20-65FT	335-12
* GERARD FORTIN WELL	LOT-18,RANGE-V,DALMAS TWP,ROBERVAL CO.			310		30-310FT	317-2
* GLENVIEW AYLMER NO.13	HULL CO.	45 40.00	-75 31.00	345		75-345FT	363-8
* GREAT PLAINS NOEL SHELL NO.1 PARKE	LOT 37,RANGE V,PARKER TWP,KANOURASKA CO.	47 36.43	-69 27.44	14000	GENERAL PETROLEUM DR ILLING LTD.	60-14000FT	
* GUARANTEED PURE MILK CO , WELL	AQUEDUCT ST.,MONTREAL, HOCHELAGA CO.	48 20.00	-71 50.00	770	WILLIAM BELL	125-770FT	350-1
* GULF SUNNY BANK NO.1	LOT 15,RANGE II,RAIE DE GASPE-SUD TWP,GASPE- SUD CO.	48 51.43	-64 40.66	11600	HEATH AND SHERWOOD DRILLING	10-11600FT	303A-77
* HALDITHAND NO.1	LOT-2,RANGE II-NORTH, DOUGLAS TWP,GASPE-SUD CO	48 47.96	-64 26.70	4779	COMPANY'S RIG,W.R. MCMASTER	15-4780FT	303A-47

WELL NAME	LOCATION	LATITUDE	LONGITUDE	DEPTH	CONTRACTOR	INTERVAL	INDEX
* HENATITE NO.1	LOT-21,RANGE-10,WARWICK ,ST.ALBERT PARISH, ARTHABASKA CO.	45 58.00	-71 58.00	1440	A.E.GOVETTE OF MONTREAL	50-1425FT	327-1
* HENATITE NO.2	LOT-19,WARWICK,N.OF NICOLET RIVER,ARTHABASKA CO.	45 58.00	-71 58.00	430		10-430FT	327-2
* HOTEL DIEU MONTREAL	ST.URBAIN AT PINE, MONTREAL,HOCHELAGA CO.	45 20.00	-71 50.00	500		10-500FT	350-23
* HULL FOUNDRY WELL	ADJACENT TO HULL STATION ,HULL CO.	45 40.00	-75 31.00	909		750-909FT	363-7
* HUSKY GENTILLY NO.1	LOT-656, ST.EDWARD DEGENTILLY TWP,NICOLET CO.	46 21.41	-72 16.78	8570	GARNETT DRILLING CO.	40-8570FT	328-27
* HUTTES MILITAIRES DE LONGUEUIL	LONGUEUIL,CHAMBLY CO.	45 32.63	-73 30.03	620	LAWRENCE WALLACE BELL CO.,LTD.	40-620FT	338-2
* HUTTES MILITAIRES DE LONGUEUIL NO.321	LONGUEUIL,CHAMBLY CO.	45 32.63	-73 30.03	1425	LAWRENCE WALLACE BELL CO.,LTD.	15-1426FT	338-1
* ILE D'ORLEANS NO.2	LOT 1,CHEMIN ROYAL ST. FRANCOIS PARISH,MONTRO RENCY CO.	47 0.02	-70 53.29	3500	REGENT DRILLING LTD.	70-3500FT	
* IMPERIAL GALT NO.1	E SIDE OF PATCH BROOK, FLETCHER TWP,GASPE-NORD CO.	48 56.70	-65 5.76	6360	E.M.SHEILDS,BUTLER,PA, ,U.S.A.	40-6360FT	303-4
* IMPERIAL GASPE NO.1							
* IMPERIAL LOWLANDS NO.1	LOT-24,VILLAGE ST,HIGH EL,STE.EMILIE DE LOTRI NIERE,LOTBINIERE CO.	46 32.95	-71 59.95	3445	STURBLE AND STURBLE, UNION ROTARY	10-3445FT	322-1
* IMPERIAL LOWLANDS NO.2	LOT-63,RANGE DE LA GRA NDE RIVER,ST.GREGOIRE, NICOLET CO.	46 17.70	-72 33.30	4120	STURBLE AND STURBLE UNION ROTARY	10-4030FT	328-6
* IMPERIAL LOWLANDS VERCHERES NO.1	LOT-P240,RANGE-1, VERCHERES,VERCHERES CO.	45 44.33	-73 22.11	3762	MEIER AND SHAW LTD.	95-3653FT	354-1
* IMPERIAL OIL Y-4	DRUMMONDVILLE,DRUMMOND CO.	45 52.00	-72 28.00	440		10-440FT	333-3
* INTERCITY NO.1 STE.ANNE GLAISES,ST.MAURICE CO.	LOT-1,RIVIERE AUX GLAISES,ST.MAURICE CO.	46 17.20	-72 44.55	150	ANTONIO DUBE	5-135FT	335-66

WELL NAME	LOCATION	LATITUDE	LONGITUDE	DEPTH	CONTRACTOR	INTERVAL	INDEX
* INTERCITY NO.10 POINTE-DU-LAC	LOT-125 SW, DU GRAND CHEMIN, ST. MAURICE CO.	46 17.11	-72 42.65	292	BIG INDIAN DRILLING CO.	10-210FT	335-65
* INTERCITY NO.15 POINTE-DU-LAC	LOT-S OF 126, DU GRANDE CHEMIN, ST. MAURICE CO.	46 17.20	-72 43.01	256	BIG INDIAN DRILLING CO.	10-250FT	335-17
* INTERCITY NO.16 POINTE-DU-LAC	IN LAKE ST. PIERRE, SW OF LOT-126, ST. MAURICE CO.	46 17.16	-72 43.16	263	BIG INDIAN DRILLING CO.	30-270FT	335-51
* INTERCITY NO.17 POINTE-DU-LAC	IN LAKE ST. PIERRE, SW OF LOT-126, ST. MAURICE CO.	46 17.15	-72 43.33	282	BIG INDIAN DRILLING CO.	130-280FT	335-52
* INTERCITY NO.18 POINTE-DU-LAC	ST. MAURICE CO.	46 30.00	-73 45.00	320		0-320FT	335-54
* INTERCITY NO.20 POINTE-DU-LAC	IN LAKE ST. PIERRE, SW OF LOT-133, ST. MAURICE CO.	46 17.20	-72 42.96	253	BIG INDIAN DRILLING CO.	20-170FT	335-50
* INTERCITY NO.21 POINTE-DU-LAC	IN LAKE ST. PIERRE, SW OF LOT 126, POINTE-DU-LAC, ST. MAURICE CO.	46 17.06	-72 42.83	276	BIG INDIAN DRILLING CO.	30-280FT	335-53
* INTERCITY NO.4 POINTE-DU-LAC	LOT-S OF 129, DU GRANDE CHEMIN, ST. MAURICE CO.	46 17.41	-72 42.61	186	BIG INDIAN DRILLING CO.	0-190FT	335-46
* INTERCITY NO.5 POINTE-DU-LAC	LOT-S OF 132, DU GRANDE CHEMIN, ST. MAURICE CO.	46 17.43	-72 42.86	330	BIG INDIAN DRILLING CO.	0-330FT	335-8
* INTERCITY NO.6 POINTE-DU-LAC	LOT-126 SW, DU GRANDE CHEMIN, ST. MAURICE CO.	46 17.23	-72 42.41	205		20-220FT	335-18
* INTERNATIONAL WATER SUPPLY NO.1	CHAMPLAIN CO.			450		30-450FT	
* LA BAIE YAMASKA NO.2	LOT-349, BAIE-SE-FEBRE, YAMASKA CO.	46 10.25	-72 40.65	2890	HEATH AND SHERWOOD	100-2880FT	334-8
* LA BAIE YAMASKA NO.3	LOT-350, RANGE-1, BAIE-FRBURE, YAMASKA CO.	46 10.30	-72 40.63	3020	PRECISION DRILLING CO	2500-2600FT	334-7
* LA BAIE YAMASKA NO.4	LOT-1 M, CORPORATION DE LA COMMUNE, YAMASKA CO	46 8.11	-72 47.43	3528	PRECISION DRILLING CO	150-3520FT	334-10
* LA BAIE YAMASKA NO.5	LOT-391, ST. ANTOINE DE LA BAIE-DU-FRBURE, YAMASKA CO.	46 10.23	-72 49.46	4457	UNION ROTARY DRILLERS (CAN) LTD.	120-4437FT	334-6
* LA BAIE YAMASKA NO.6	LOT-607, RANGE-1, ST. JOSEPH DE LA BAIE-DU-FRBURE, YAMASKA CO.	46 7.30	-72 44.01	3790	CANADIAN EASTERN OIL AND GAS DRILLING LTD	130-3790FT	334-14
* LA PERADE NO.1	LOT-169, RAPIDE SUD, CHAMPLAIN CO.	46 36.13	-72 12.21	280	A. DUBE	10-275FT	329-1

WELL NAME	LOCATION	LATITUDE	LONGITUDE	DEPTH	CONTRACTOR	INTERVAL	INDEX
* LA PERADE NO.2	LOT-462,PREMIER RANG SUD DE LA RIVIERE STE. ANNE,CHAMPLAIN CO.	46 36.48	-72 12.50	450	A. DUBE,PARCO DRILLING	5-450FT	329-8
* LA VERENDRYE NO.1	LA VERENDRYE TWP, MATEPEDIA CO.	48 26.66	-66 56.83	7940	GENERAL PETROLEUM	30-7940FT	304-1
* LAC NOIR NO.1	LOT 40,RANGE IV,ST. MARCELLIN,NEIGETTE TWP, RIMOUSKI CO.	48 21.08	-68 18.83	5219	REGENT DRILLING LTD.	90-5910FT	
* LADUBORO NO.1 LA BAIE	LOT-349 RANGE I,BAIE-DU -FERVRE PARISH,YAMASKA CO	46 10.26	-72 40.66	2460	HEATH AND SHERWOOD	210-4280FT	334-15
* LADUBORO NO.1 POINTE-DU -LAC	PAROISSE DE LA VISITAT ION DE LA POINTE DU LAC ,ST,MAURICE CO.	46 26.00	-72 46.00	2395		180-2395FT	335-6
* LADUBORO NO.2 TROIS RIVIERES	ST,MAURICE CO.			1770		0-1770FT	335-5
* LADUBORO YAMASKA	YAMASKA CO.			1560		1300-1560FT	334-9
* LADUBORO-NICOLET NO.1	LOT-555,DU BOUT DE LA BAIE,ST,JEAN BAPTISTE PARISH,NICOLET CO.	46 11.41	-72 37.50	4164	UNION ROTARY DRILLING CO.	40-4164FT	328-12
* LADUBORO-TROIS RIVIERE	ST,MAURICE CO.					0-1715FT	335-4
* LADUBORO-VERCHERES ST, PIERRE NO.2 YAMACHICHE	LOT-560,SUD DE LA PETITE RIVIERE YAMACHICHE, ST,MAURICE CO.	46 16.41	-72 49.70	324	JAMES DRILLING LTD.	0-60FT	335-37
* LADUBORO-VERCHERES ST, PIERRE NO.21 POINTE DE LAC	LOT-277,RANGE-IV,POINTE DU LAC,ST,MAURICE CO	46 18.88	-72 41.30	351	JAMES DRILLING LTD.	0-350FT	335-29
* LADUBORO-VERCHERES-ST, PIERRE NO.1 POINTE-DU- LAC	LOT-127,DU GRANDE CHEMIN ,ST,MAURICE CO.	46 17.53	-72 42.50	219	JAMES DRILLING LTD.	10-219FT	335-39
* LADUBORO-VERCHERES-ST, PIERRE NO.11 POINTE-DU- LAC	LOT-147,DU GRAND CHEMIN ,ST,MAURICE CO.	46 17.81	-72 44.21	310	JAMES DRILLING LTD.	0-306FT	335-56
* LADUBORO-VERCHERES-ST, PIERRE NO.11A POINTE-DU- LAC	LOT-147,DU GRAND CHEMIN ,ST,MAURICE CO.	46 17.81	-72 44.21	161	JAMES DRILLING LTD.	0-161FT	335-34
* LADUBORO-VERCHERES-ST, PIERRE NO.11B POINTE-DU- LAC	LOT-147,DU GRAND CHEMIN ,ST,MAURICE CO.	46 17.80	-72 44.23	259	JAMES DRILLING LTD.	0-250FT	335-32

WELL NAME	LOCATION	LATITUDE	LONGITUDE	DEPTH	CONTRACTOR	INTERVAL	INDEX
* LADUBORO-VERCHERES-ST, PIERRE NO.16 POINTE-DU- LAC	LOT-1364,L'ACADIE,POINTE 46 -DU-LAC,ST.MAURICE CO	18.30	-72 42.28	278	JAMES DRILLING LTD.	100-280FT	335-99
* LADUBORO-VERCHERES-ST, PIERRE NO.2 POINTE-DU-LAC ST.MAURICE CO.	LOT-128,DU GRANDE CHEMIN 46 ST.MAURICE CO.	17.66	-72 42.45	220	JAMES DRILLING LTD.	0-215FT	335-42
* LADUBORO-VERCHERES-ST, PIERRE NO.3 POINTE-DU-LAC ST.MAURICE CO.	LOT-111,DU GRANDE CHEMIN 46 ST.MAURICE CO.	17.45	-72 41.95	271	JAMES DRILLING LTD.	0-268FT	335-40
* LADUBORO-VERCHERES-ST, PIERRE NO.4 POINTE-DU-LAC ST.MAURICE CO.	LOT-123,DU GRANDE CHEMIN 46 ST.MAURICE CO.	17.43	-72 42.08	232	JAMES DRILLING LTD.	0-225FT	335-71
* LADUBORO-VERCHERES-ST, PIERRE NO.6 POINTE-DU-LAC ST.MAURICE CO.	LOT-123,DU GRANDE CHEMIN 46 ST.MAURICE CO.	17.70	-72 42.08	245	JAMES DRILLING LTD.	0-235FT	335-41
* LADUBORO-VERCHERES-ST, PIERRE NO.7 POINTE-DU-LAC ST.MAURICE CO.	LOT-124,DU GRANDE CHEMIN 46 ST.MAURICE CO.	18.05	-72 42.20	262	JAMES DRILLING LTD.	0-260FT	335-38
* LADUBORO-VERCHERES-ST, PIERRE NO.8 POINTE-DU-LAC ST.MAURICE CO.	LOT-379,LACADIE,POINT- DU-LAC,ST.MAURICE CO.	18.23	-72 43.60	310	JAMES DRILLING LTD.	0-310FT	335-55
* LADUBORO-VERCHERES-ST, PIERRE NO.9A POINTE-DU- LAC	LOT-379,LACADIE,POINT- DU-LAC,ST.MAURICE CO.	18.23	-72 43.60	185	JAMES DRILLING LTD.	0-180FT	335-33
* LADUBORO-VERCHERES-ST, PIERRE NO.9 POINTE-DU-LAC ST.MAURICE CO.	LOT-354,ST.CHARLES, POINT-DU-LAC,ST.MAURICE	18.23	-72 41.48	312	JAMES DRILLING LTD.	0-310FT	335-19
* LADUBORO-VERCHERES-ST, PIERRE NO.9A POINTE-DU- LAC	LOT-354,ST.CHARLES, POINT-DU-LAC,ST.MAURICE	18.23	-72 41.48	90	JAMES DRILLING LTD.	0-90FT	335-35
* LAKE ST. JOHN NO.1	LOT-13,RANGE-A,CHARLEV OIX TWP,ROBERVAL CO.	30.00	-72 25.00	290		215-290FT	317-1
* LANORAIE NO.1	LOT-108,DE LA GRANDE COTE DE LANORAIE,BERTHIER CO.	58.60	-73 14.05	100		10-100FT	343-5
* LENNOXVILLE EXPERIMENTAL FARM	SHERBROOKE,SCOTT TWP, SHERBROOKE CO.	15.00	-71 50.00	365	MR.PAPPS	87-305T	325-51
* LES SAULES NO.1	LOT 71,LES SAULES,BOUL MASON,CHAUVEAU CO.	49.08	-71 20.15	3186	REGENT DRILLING LTD.	50-1600FT	
* LINCOLN NO.1	CORNER OF LINCOLN AND DUFORT STS.,MONTREAL, HOCHELGA CO.	29.58	-73 35.05	685		0-685FT	350A-1
* LOTRINIERE NO.4	LOT-557,ST.-JEAN-BAPTISTE 46 RANGE,ST.-LOUIS DE LOTRINIERE,LOTRINIERE CO	36.98	-71 52.06	1969	MEIER AND SHAW	20-1968FT	322-2

WELL NAME	LOCATION	LATITUDE	LONGITUDE	DEPTH	CONTRACTOR	INTERVAL	INDEX
* LOUISVILLE NO.2	LOT-375,DE LA PETITE RIVIERE,MASKINGONGE CO.	46 13.91	-72 56.53	1218	COMPANY'S RIG AND A. DUBE	210-1215FT	342-1
* LOUISVILLE POINTE DU LAC	ST. MAURICE CO.						
* LOUVICOURT METAL NO.8	LOT-84,SUD DU POINT DU JOUR,L'ASSOMPTION CO.	45 52.76	-73 22.75	270	J.C.MCHASTER	10-270FT	335-25
* LOUVICOURT NO.5 L'	LOT-93,COTE SUD DU POINT DU JOUR,L'ASSOMPTION CO	45 53.08	-73 22.53	1552	SIXTY-FIVE DEVELOPMENT LTD.	142-242FT	356-22
* LOUVICOURT NO.7 L'	LOT-84,COTE SUD DU POINT DU JOUR,L'ASSOMPTION CO	45 52.80	-73 22.75	1349	SIXTY-FIVE DEVELOPMENT LTD.	250-1349FT	356-21
* LOWLANDS GACHACHE	ANTICOSTI ISLAND	49 51.50	-63 52.16	5817	OPERATOR'S RIG	20-5817FT	301-2
* HIGHCLIFF NO.1	ANTICOSTI ISLAND	49 44.50	-63 30.73	6092	OPERATOR'S RIG	10-6146FT	301-1
* LOWLANDS GACHACHE OIL RIVER NO.1	PRINCETON LAKE W.END OF ISLAND,ANTICOSTI ISLAND,QUEBEC	49 52.16	-64 12.08	5721	HEATH AND SHERWOOD LTD	3260-4500FT	301-4
* LOWLANDS GACHACHE PRINCETON LAKE NO.1	ANTICOSTI ISLAND,QUEBEC	49 42.50	-62 56.00	3239	HEATH AND SHERWOOD LTD	1267-2100FT	301-5
* LOZOS AND JOSEPH NO.2	LOT-131,ST.VALENTIN,ST. JEAN CO.	45 11.86	-73 16.10	3122	T.E.LAROCQUE	85-3125FT	345-9
* MADELEINE NO.1	LOT-113,COTE DE LA MADELEINE,CHAMPLAIN CO.	46 22.51	-72 30.08	2092	ST.LAWRENCE DRILLING CO.	150-2090FT	329-43
* MADELEINE NO.2	LOT-113,COTE DE LA MADELEINE,CHAMPLAIN CO.	46 22.46	-72 29.98	2687	ST.LAWRENCE DRILLING CO.	40-130FT	329-11
* MALLET TEST HOLE NO.1	LOT-513,STE.THERESE DE BLANVILLE,TERREBONNE CO.	45 40.21	-73 50.25	3035	M.MORRISSETTE,HAILEY BURY,ONT.	10-3030FT	338-1
* MASKINGONGE NO.1	LOT 560,NE OF MASKINGONGE RIVER,ST.JOSEPH DE MASKINGONGE	46 10.83	-73 2.20	2177	BRINKERHOFF DRILLING CANADA	240-2180FT	
* MISSISSIPPI NO.1	BLOCK-35,LAROCQUE TWP, GASPE-SUD CO.	48 52.33	-64 58.36	5995	COMPANY'S RIG	10-5995FT	303A-53
* MOHR NO.1	LOT-729,N-O DE LA RIVEIRE ST.JEAN CONCESSION ,BERTHIER CO.	45 56.86	-73 17.71	1390		75-1380FT	343-2
* MONTREAL NO.1 WELL	LOT-269,ST.TIMOTHEE, BEAUHARMOIS CO.	45 16.70	-74 0.70	1762	GEORGE RAWLINGS,PARCO DRILLING CO.	0-604.8FT	349-5

WELL NAME	LOCATION	LATITUDE	LONGITUDE	DEPTH	CONTRACTOR	INTERVAL	INDEX
* MONTREAL VALLEY COTTON FIELD NO.1	VALLEYFIELD TWP, BEAUHARNOIS CO.	45 25.00	-73 40.00	258		10-258FT	349-4
* MONTREAL VALLEY COTTON FIELD NO.3	VALLEYFIELD TWP, BEAUHARNOIS CO.	45 25.00	-73 40.00	300		200-300FT	349-3
* MONTREAL VALLEY COTTON FIELD NO.4	VALLEYFIELD TWP, BEAUHARNOIS CO.	45 25.00	-73 40.00	227		30-227FT	349-2
* MORIN AND GRAD NO.1 YAMACHICHE	LOT-96,ST. ANNE-DE-YAMACHICHE,ST. MAURICE CO.	46 15.43	-72 52.21	1074	SANSON ET FRERES(MON TMAGNY)	280-1028FT	335-102
* NATIONAL GAS NO.2	LOT-1319,ST. ANDRE,ST. THOMAS D'ARQUIN PARISH, ST. HYACINTHE CO.	45 42.28	-72 58.86	1826	MR. TRIPPLEHORN,CAPITOL TRUST CO.	120-1826FT	340-51
* NATURAL GAS NO.1	LOT-1319,ST. ANDRE,ST. THOMAS D'ARQUIN,ST. HYACINTHE CO.	45 42.03	-72 58.63	2050	MR. TRIPPLEHORN,CAPITOL TRUST CO.	120-2050FT	340-12
* NEW ASSOCIATED CON-PAPER ANTICOSTI NO.1	NEW JUPITER R.,ANTICOSTI ISLAND,QUEBEC	49 37.33	-63 26.33	5770	HEATH AND SHERWOOD LTD	3119-3349F	301-3
* NEW ASSOCIATED JUPITER ANTICOSTI NO.1	JUPIER RIVER,ANTICOSTI ISLAND	49 37.25	-63 26.41	3793	CHEVALIER AND TREMBLAY DRILLING CO.	50-3780FT	301-3
* NEW MILLER NO.1 BERTHERVILLE	LOT-466,PETIT NORD, BERTHIER CO.	46 5.78	-73 9.75	311	RIG INDIAN DRILLING CO.	0-310FT	343-6
* NEW MILLER NO.1 ST. IGNACE	LOT-63,ILE-ST. IGNACE, BERTHIER CO.	46 3.96	-73 6.90	272	RIG INDIAN DRILLING CO.	0-250FT	343-13
* NEW MILLER NO.3 SOREL	ON BEACH IN FRONT OF LOTS 3-76,CITY OF SOREL ,RICHELIEU CO.	46 2.95	-73 5.75	185	RIG INDIAN DRILLING LTD.	0-183FT	341-3
* NEW PENINSULAR HOLLAND NO.5	HOLLAND TWP,GASPE-NORD CO.	48 56.33	-65 27.15	1352	CAMILLE BLIAS,MONTREAL	1-1247FT	303-5
* NICOLET COLLEGE WELL	NICOLET TOWN,NICOLET ST. JEAN BAPTISTE DE NICOLET,MOULIN ROUGE, NICOLET CO.	46 13.75	-72 37.03	2270		160-2090FT	328-14
* NICOLET NO.1	ST. JEAN BAPTISTE DE NICOLET,MOULIN ROUGE, NICOLET CO.	46 10.70	-72 37.68	6387	GARNETT DRILLING CO.		
* NICOLET NO.2		46 12.52	-72 36.58				
* NICOLET NO.6	LOT 11,ST. JOSEPH DE L'ISLE A LA FOUNCHE,NICOLET CO.	46 6.90	-72 30.26	5046	UNION ROTARY	30-5040FT	328-3
* NORTH SHORE-SEAWAY NO.1 LOUISVILLE	LOT-933,LE DOMAINE,ST. ANTOINE DE LOUISVILLE, MASKINONGE CO.	46 13.63	-72 55.41	351	SANSON ET FRERES INC	90-350FT	342-4

WELL NAME	LOCATION	LATITUDE	LONGITUDE	DEPTH	CONTRACTOR	INTERVAL	INDEX
* NORTH SHORE-SEAWAY NO.2 LOUISVILLE	LOT-933,DU PETITE BOIS ,MANKINONGE CO.	46 14.18	-72 59.23	260	SAHSON ET FRERES INC	100-260FT	342-5
* NOTRE DAME NO.1B	LOT-55,CABANE RONDEL' EPIPHANIE,L'ASSOMPTION CO.	46 0.07	-72 20.33	132	RANCH DRILLING,ST.LA MBERT	0-100FT	356-16
* OIL SELECTIONS NO.1	LOT-35,ST,SULPICE,L'AS SOMPTION CO.	45 50.51	-73 20.16	1038	RANCH DRILLING LTD.	10-1020FT	356-8
* OIL SELECTIONS NO.18	LOT-78,COTE DU SUD DU JOUR,L'ASSOMPTION CO.	45 52.16	-73 22.41	1042	RANCH DRILLING LTD.	0-950FT	356-4
* OIL SELECTIONS NO.2	LOT-5,ST,HENRI DE MASC OUCHE,CABANE RONDE,L'A SSOMPTION CO.	45 47.30	-73 31.88	578	RANCH DRILLING LTD.	0-565FT	356-6
* OIL SELECTIONS NO.20	LOT-78,COTE DU SUD DU JOUR,L'ASSOMPTION CO.	45 52.46	-73 22.83	1155	RANCH DRILLING LTD.	0-1155FT	356-10
* OIL SELECTIONS NO.23	LOT-89,COTE SUD DU FOI NT DU JOUR,L'ASSOMPTIO N CO.	45 52.71	-73 22.41	1367	ROTARY RANCH DRILLING LTD.	0-1300FT	356-20
* OIL SELECTIONS NO.24	LOT-89,COTE DU SUD DU JOUR,L'ASSOMPTION CO.	45 52.56	-73 22.18	1266	RANCH DRILLING LTD.	10-1250FT	356-7
* OIL SELECTIONS NO.29	LOT-89,COTE DU SUD DU JOUR,L'ASSOMPTION CO.	45 52.86	-73 22.61	1012	RANCH DRILLING LTD., ST.LAMBERT	0-901FT	356-11
* OIL SELECTIONS NO.3	LOT-305,ST,PAUL L'ERMI TE,L'ASSOMPTION CO.	45 46.58	-73 30.91	417	RANCH DRILLING LTD.	0-410FT	356-9
* OIL SELECTIONS NO.30	LOT-93,COTE DU SUD DU JOUR,L'ASSOMPTION CO.	45 53.13	-73 22.53	1154	RANCH DRILLING LTD.	10-1154FT	356-13
* OIL SELECTIONS NO.33	LOT-108,GRAND COTE,BER THIER CO.	45 52.93	-73 21.05	1646	RANCH DRILLING CO.	600-980FT	343-4
* OIL SELECTIONS NO.4	LOT-226,ST,PAUL L'ERMI TE,L'ASSOMPTION CO.	45 45.91	-73 29.93	473	RANCH DRILLING LTD.	10-470FT	356-14
* OIL SELECTIONS NO.5	LOT-176,COTE NORD DU P OINT DU JOUR,L'ASSOMPT ION CO.	45 50.06	-73 24.63	561	RANCH DRILLING LTD., ST.LAMBERT	10-559FT	356-19
* OIL SELECTIONS NO.6	LOT-36,COTE DU SUD DU JOUR,L'ASSOMPTION CO.	45 50.06	-73 24.63	2655	RANCH DRILLING LTD., ST.LAMBERT	10-1000FT	356-15
* OIL SELECTIONS NO.7	LOT-143,ST,SULPICE,L'A SSOMPTION CO.	45 49.36	-73 23.38	1007	RANCH DRILLING LTD.	0-1008FT	356-12

WELL NAME	LOCATION	LATITUDE	LONGITUDE	DEPTH	CONTRACTOR	INTERVAL	INDEX
* OIL SELECTIONS NO.9	LOT-78,COTE DU SUD DU JOUR, L'ASSUMPTION CO.	45 52.30	-73 22.66	1238	RANCH DRILLING LTD.	10-1238FT	356-5
* OKALTA OILMONT NO.2	LOT-98,ST.FRANCOIS DE SALES, LAVAL CO.	45 41.01	-73 38.10	2046	RANCH DRILLING LTD., ST.LAMBERT DRILLING	20-830FT	355-3
* OKALTA-OILMONT NO.1	LOT-16,ST,FRANCOIS DE SALES, LAVAL CO.	45 41.00	-73 34.03	1503	RANCH DRILLING LTD.	0-1500FT	355-2
* OLD SCOTT PLACE NO.1	OLD SCOTT FARM, MT. ROA D, LOT-4, CONCESSION-IV, HULL CO.	45 40.00	-75 31.00	480		230-480FT	363-51
* OTTAWA COUNTRY CLUB	HULL CO.	45 40.00	-75 31.00	325	WILLIAM BELL	70-305FT	363-10
* PENINSULA OIL CO. NO.1	HOLLAND TWP, GASPE-NORD CO.	48 55.55	-65 27.10	8138	COMPANY'S RIG AND CI RCLE DRILLING CO.	23-5910FT	303-1
* PETROLEUM OIL TRUST NO. 11	LOT-35 NORTH I RANGE, BAIE-DE-GASPE-SUD TWP, GASPE-SUD CO.	48 50.65	-64 38.88	2975		50-2800FT	303A-12
* PETROLEUM OIL TRUST NO. 12	LOT-32 NORTH I RANGE, BAIE-DE-GASPE-SUD TWP, GASPE-SUD CO.	48 50.16	-64 38.30	3002		150-2837FT	303A-13
* PETROLEUM OIL TRUST NO. 13	LOT-32 NORTH I RANGE, BAIE-DE-GASPE-SUD TWP, GASPE-SUD CO.	48 50.86	-64 38.16	2050		50-1900FT	303A-14
* PETROLEUM OIL TRUST NO. 14	LOT-36 NORTH I RANGE, BAIE-DE-GASPE-SUD TWP, GASPE-SUD CO.	48 50.63	-64 39.00	2775		50-2774FT	303A-15
* PETROLEUM OIL TRUST NO. 15	LOT-6 RANGE II, BAIE-DE-GASPE-SUD TWP, GASPE-SUD CO.	48 51.06	-64 38.75	2012		50-2000FT	303A-16
* PETROLEUM OIL TRUST NO. 16	BLOCK-42, GALT TWP, GASPE-SUD CO.	48 50.40	-64 43.43	2925		200-2900FT	303A-17
* PETROLEUM OIL TRUST NO. 17	BLOCK-40, LAROCQUE TWP, GASPE-SUD CO.	48 50.00	-64 51.45	2550		100-2400FT	303A-18
* PETROLEUM OIL TRUST NO. 18	BLOCK-40, LAROCQUE TWP, GASPE-SUD CO.	48 50.03	-64 51.06	1960		50-1950FT	303A-19
* PETROLEUM OIL TRUST NO. 19	BLOCK-40, LAROCQUE TWP, GASPE-SUD CO.	48 49.90	-64 51.65	2250		50-2235FT	303A-20
* PETROLEUM OIL TRUST NO. 20	BLOCK-40, LAROCQUE TWP, GASPE-SUD CO.	48 50.13	-64 52.10	2173		50-2150FT	303A-21

WELL NAME	LOCATION	LATITUDE	LONGITUDE	DEPTH	CONTRACTOR	INTERVAL	INDEX
* PETROLEUM OIL TRUST NO. 21	BLOCK-40;LAROCQUE TWP, GASPE-SUD CO.	48 50.51	-64 52.43	1887		100-1750FT	303A-22
* PETROLEUM OIL TRUST NO. 22	LOT-22,RANGE III,BAIE- DE-GASPE-SUD TWP,GASPE -SUD CO.	48 52.18	-64 42.21	3107		100-3107FT	303A-23
* PETROLEUM OIL TRUST NO. 23	LOT-25 OR 24,RANGE III ,YORK TWP,GASPE-SUD CO	48 45.73	-64 32.23	1795		150-1750FT	303A-24
* PETROLEUM OIL TRUST NO. 24	LOT-31 OR 32,RANGE III ,YORK TWP,GASPE-SUD CO	48 45.70	-64 33.95	1230		200-1230FT	303A-25
* PETROLEUM OIL TRUST NO. 25	BLOCK-44,GALT TWP,GASPE -SUD CO.	48 47.61	-64 49.43	1160		100-1150FT	303A-26
* PETROLEUM OIL TRUST NO. 26	LOT-50,RANGE II,YORK TWP,GASPE-SUD CO.	48 46.71	-64 37.60	2975		140-2975FT	303A-27
* PETROLEUM OIL TRUST NO. 27	LOT-40;LAROCQUE TWP, GASPE-SUD CO.	48 49.66	-64 51.16	2200		100-2160FT	303A-28
* PETROLEUM OIL TRUST NO. 28	LOT-38;LAROCQUE TWP, GASPE-SUD CO.	48 49.65	-64 58.21	3525		417-3500FT	303A-29
* PETROLEUM OIL TRUST NO. 29	LOT-40;LAROCQUE TWP, GASPE-SUD CO.	48 49.45	-64 31.16	2183		150-2183FT	303A-30
* PETROLEUM OIL TRUST NO. 30	LOT-40;LAROCQUE TWP, GASPE-SUD CO.	48 49.75	-64 52.25	1580		550-2086FT	303A-31
* PETROLEUM OIL TRUST NO. 31	LOT-40;LAROCQUE TWP, GASPE-SUD CO.	48 49.31	-64 51.71	2815		100-2800FT	303A-32
* PETROLEUM OIL TRUST NO. 32	LOT-40;LAROCQUE TWP, GASPE-SUD CO.	48 49.68	-64 50.66	1925		50-1900FT	303A-33
* PETROLEUM OIL TRUST NO. 33	LOT-40;LAROCQUE TWP, GASPE-SUD CO.	48 49.16	-64 50.36	2607		50-2200FT	303A-34
* PETROLEUM OIL TRUST NO. 34	LOT-40;LAROCQUE TWP, GASPE-SUD CO.	48 49.78	-64 51.50	1677		50-1500FT	303A-35
* PETROLEUM OIL TRUST NO. 35	LOT-40;LAROCQUE TWP, GASPE-SUD CO.	48 50.03	-64 53.50	1810		100-1800FT	303A-36
* PETROLEUM OIL TRUST NO. 36	LOT-7,RANGE II,BAIE-DE -GASPE-SUD-TWP,GASPE- SUD CO.	48 51.70	-64 38.91	1955		100-1950FT	303A-37
* PETROLEUM OIL TRUST NO. 37	BLOCK-31,GALT TWP,GASPE -SUD CO.	48 51.83	-64 42.86	2600		100-2600FT	303A-38

WELL NAME	LOCATION	LATITUDE	LONGITUDE	DEPTH	CONTRACTOR	INTERVAL	INDEX
* PETROLEUM OIL TRUST NO. 38	LOT-42,GALT TWP,GASPE-SUD CO.	48 51.56	-64 42.26	2089		150-2050FT	303A-39
* PETROLEUM OIL TRUST NO. 7	LOT-34,RANGE I,BAIE-DE-GASPE-SUD TWP,GASPE-SUD CO.	48 50.43	-64 38.68	2867		50-2867FT	303A-9
* PETROLEUM OIL TRUST NO. 8	LOT-B1,SANDY BEACH, DOUGLAS TWP,GASPE-SUD CO.	48 48.96	-64 26.75	2650		100-2650FT	303A-10
* PETROLEUM OIL TRUST NO. 9	LOT-14 NORTH I RANGE, BAIE-DE-GASPE-SUD TWP, GASPE-SUD CO.	48 52.21	-64 33.65	2719		150-2717FT	303A-11
* PIERRE DUMONT'S FARM	L'ASSOMPTION CO.			432		362-432FT	356-2
* PIERREVILLE	YAMASKA CO.					13-1040FT	334-3
* PIERREVILLE STRAT TEST NO. Y-3	YAMASKA CO.					10-940FT	334-3
* POINTE DU LAC	ST. MAURICE CO.			170		0-170FT	335-72
* POINTE-DU-LAC NO.1	LOT-126,GRANDE CHEMIN, ST. MAURICE CO.	46 17.31	-72 42.40	2395	RIG INDIAN DRILLING CO.	60-2395FT	335-43
* POINTE-DU-LAC NO.5	LOT-SOUTH OF LOT-129, DU GRAND CHEMIN,ST. MAURICE CO.	46 17.31	-72 42.60	215	RIG INDIAN DRILLING LTD.	0-210FT	335-67
* PORTER WATER WELL	AYLMER ROAD,HULL TWP, HULL CO.	45 40.00	-75 31.00	340		80-340FT	363-1
* PORTNEUF NO.1	LOT 3,CONCESSION I DES CHAMBAULT PARISH, PORTNEUF CO.	46 40.98	-71 55.31	1388	LOGAN BROS.	50-1400FT	323-3
* QUEBEC CITY TERMINAL STATION WELL	QUEBEC WEST,QUEBEC COUNTY			1012	W. BELL CO.	70-1005FT	316-57
* QUEBEC FUEL NO.1	LOT-566,PET. AND CHENAL ,YAMASKA CO.	46 0.88	-72 55.00	3060		5-2417FT	334-13
* QUEBEC OIL NO.1	JONCAS TWP,GASPE-SUD CO	48 40.21	-64 47.76	2440	COMPANY'S RIG	6-2440FT	303A-8
* QUEBEC OIL NO.2	JONCAS TWP,GASPE-SUD CO	48 39.38	-64 48.11	6000	COMPANY'S RIG	75-5946FT	303A-2
* QUANTO INTERNATIONAL NO.1 MASCOCHE	LOT-336,MASCOCHE,L'ASSOMPTION CO.	45 44.63	-73 35.08	3531	LOGAN BROTHERS LTD.	89.5-3530F	356-43
* RICHELIEU ST.DENIS NO.1 AND 2 ABBOT HERRON	LOT-549,RANGE-III,ST. DENIS,ST.HYACINTHE CO.	45 44.88	-73 8.36	4140	HOPE ENGINEERING CO.	145-4140FT	340-1
* ROYAL MONTREAL GOLF COURSE	ILE RIZARD,MONTREAL, JACQUES CARTIER CO.	45 20.00	-72 50.00	280		20-280FT	350-4

WELL NAME	LOCATION	LATITUDE	LONGITUDE	DEPTH	CONTRACTOR	INTERVAL	INDEX
* RYAN KINGSHERE WELL	KINGSHERE,HULL TWP,HULL CO.	45 40.00	-75 31.00	202	F.A.MCLEAN	3-160FT	363-5
* SANDTOP NO.1	ANTICOSTI ISLAND	49 11.98	-61 45.16	4700	REGENT DRILLING LTD.	10-4700FT	301-8
* SAREF LADUROD ST.OURS NO.1	LOT-346 AND LOT-350 ST PIERRE RANGE,ST.OURS PARISH,RICHILIEU CO.	45 52.75	-73 5.50	6156		80-6160FT	341-17
* SENIGON NO.1	LOT-136,RANGE-II,NDYAN SEGN,MISSISSIQUOI CO	45 5.55	-73 15.58	2296	N.MORRISSETTE,HAILEY RURY,ONT.	34-2296FT	336-1
* SENNETERRE METALS-GELINAS NO.1 STE.ANGELE	LOT-12,DE LA GRANDE RIVIERE,NICOLET CO.	46 21.41	-72 28.05	703	A.DUBE,FORTE LANCE DIAMOND DRILLING CO.	0-585FT	328-15
* SHELL ST.FRANCOISE ROMAINE NO.1	LOT-723-200, ST.FRANCOISE-ROMAINE PARISH, RANGE XI,LOTBENIERE CO.	46 28.41	-71 54.95	9385	REGENT DRILLING LTD.	20-9380FT	
* SHELL ST.SIMON NO.1	LOT 421,ST.HENRI,ST. SIMON DE RAMESAY,BAGOT CO.	45 43.22	-72 48.14	11003	PETER BARDEN DRILLING SERVICES	30-11003FT	332-3
* SISQUE BROSSARD NO.1	LOT-31,LAPRAIRIE DE LA MADELEINE,LAPRAIRIE CO	45 26.66	-73 29.46	4754	BRINKEHOFF BROTHERS LTD.	10-4750FT	348-1
* SOBUIP SISQUE I'LE D'ORLEANS NO.1	25 MI NE OF QUEBEC	46 58.48	-70 55.46	5940		140-5940FT	
* SOBUIP-YAMACHICHE NO.1	RICHILIEU CO.					0-1440FT	
* SOREL NO.1	FRONT OF LOTS 338-339, CITY OF SOREL,RICHILIEU CO.	46 2.86	-73 6.30	195	BIG INDIAN DRILLING CO.	10-272FT	341-2
* SOREL NO.2						0-195FT	341-4
* SOREL NO.2 ST MAURICE	LOT-281,STE.VICTOIRE, PREMIERE RIVIERE POST-AU-BEURRE,RICHILIEU CO.	45 47.18	-73 5.78	218	CARROLL DRILLING CO.	0-140FT	341-1
* SOUTH SHORE WELL NO.1	LOT-543,SW DE L'ISLE,LA VISITATION,YAMASKA CO	46 6.58	-72 33.61	3200		85-3200FT	334-2
* SOUTH SHORE WELL NO.2	LOT-541,SW DE L'ISLE,LA VISITATION,YAMASKA CO	46 6.63	-72 33.88	4404		110-4404FT	334-3
* STE.ANGELE NO.1	LOT-160,PETIT ROIS RANGE,NICOLET CO.	46 19.11	-72 29.16	5260		16-5080FT	328-2
* STE.ANNE DE SABREVOIS NO.9	LOT-95,PREMIERE CONCES STON BLEURY,IBERVILLE CO.	45 15.50	-73 14.16	3940	LOGAN BROTHERS DRILLING CO.	0-3940FT	337-1

WELL NAME	LOCATION	LATITUDE	LONGITUDE	DEPTH	CONTRACTOR	INTERVAL	INDEX
* STE. BLAISE NO. 6	LOT-173, DEUXIEME GRANDE LIGNE, NORD-EST, ST. JEAN CO	45 12.51	-73 19.26	2177	LOGAN BROTHERS DRILLING CO.	680-1370FT 1620-1960	345-5
* STE. CROIX NO. 1	LOT 148, MARIE VICTORIN, STE. CROIX PARISH, LOTRIERIE CO.	46 37.63	-71 46.05	1066	REGENT DRILLING LTD.	60-6137FT	322-4
* STE. MADELEINE NO. 1	LOT-93, STE. MADELEINE, ST. HYACINTHE CO.	45 34.91	-73 0.05	525		195-515FT	340-52
* ST. ARMAND QUEST NO. 1	LOT 31, ST. ARMAND QUEST, MISSISSOUI CO.	45 4.00	-73 4.00	12483	THOMSON DRILLING LTD	60-5150FT	
* ST. ATHANASE NO. 8	LOT-86, PREMIERE CONCESION BLEURY, IBERVILLE CO.	45 16.20	-73 14.45	192	LOGAN BROTHERS DRILLING CO.	0-180FT	337-4
* ST. PRAZILE WELL	PORNEUF CO.	46 48.00	-71 50.00	110		100-110FT	323-2
* ST. ELIE DE CAXTON	ST. MAURICE CO.					490-860FT	335-1
* ST. ELIE DE CAXTON NO. 2	LOT-10, RANGE-IV, ST. ELIE, ST. MAURICE CO.	46 29.30	-72 57.06	1015	EDMOND COTE	388-940FT	350-3
* ST. FLAVIEN NO. 1	LOT-292, ST. FLAVIEN PARISH, LOTRIERIE CO.	46 30.63	-71 34.13	10000	REGENT DRILLING LTD.	40-8740FT	
* ST. FLAVIEN NO. 2	LOT 212, DES POINTES, ST. FLAVIEN PARISH, LOTRIERIE CO.	46 30.63	-71 32.80	5960	REGENT DRILLING LTD.	60-5960FT	
* ST. FLAVIEN NO. 3	LOT 299, ST. JOSEPH NE DU CHEMIN CENTRAL, ST. FLAVIEN PARISH, LOTRIERIE CO.	46 30.35	-71 34.96	5888	REGENT DRILLING LTD.	30-5890FT	
* ST. FLAVIEN NO. 4	LOT 309, ST. JOSEPH NE, ST. FLAVIEN PARISH, LOTRIERIE CO.	46 26.70	-71 34.00	7333	REGENT DRILLING LTD.	1-7330FT	
* ST. FLAVIEN NO. 5		46 30.64	-71 36.08				
* ST. FLAVIEN NO. 6		46 30.85	-71 34.78				
* ST. GENEVIEVE DE BATTISCAN NO. 1	LOT-532, PAROISSE TNP, SOUTH OF RIVIERE DE BATTISCAN, CHAMPLAIN CO.	46 31.00	-72 20.00	1265		1013-1265F	329-10
* ST. GEORGES NO. 1	LOT 600-45, 400FT NE OF 3RD AVE, ST. GEORGES PARISH, BEAUCE CO.	46 8.00	-70 40.00	1860	J.E. BELANGER	10-1860FT	318-1

WELL NAME	LOCATION	LATITUDE	LONGITUDE	DEPTH	CONTRACTOR	INTERVAL	INDEX
* ST. GERARD NO. 1	LOT-593, ST. ANTOINE, YAMASKA CO.	45 59.70	-72 49.38	6160	COMPANY'S RIG	40-6160FT	334-1
* ST. GREGOIRE NO. 1	LOT-1300, GRAND RANG COTE SE, ST. GREGOIRE, NICOLET CO.	46 16.21	-72 30.06	6030		40-6030FT	328-1
* ST. HELENE NO. 1	ST. HELENE, QUEREC	45 44.20	-72 45.40				
* ST. HUBERT NO. 1	LOT-26, LONGUEUIL SEIGNIORY, CHARBLY CO.	45 30.78	-73 25.96	4085	J. L. ASHTON, CHATHAM, ONT.	30-4085FT	338-5
* ST. HUGHES NO. 1	LOT 384, RANGE II, ST. HUGHES PARISH, BAGOT CO.	45 45.59	-72 48.22	9963	REGENT DRILLING LTD.	10-9963FT	
* ST. JANVIER DE JOLI NO. 2	LOT-45, PREMIERE C						
* ST. JEAN NO. 7	CONCESSION DE LA RIVIERE RICHELIEU, ST. JEAN CO.			835	LOGAN BROTHERS DRILL ING CO.	0-830FT	345-4
* ST. MAURICE	LOT-209, ST. JEAN COTE SE	46 28.15	-72 31.81	1006	ROBERT McMASTER AND SON LTD.	40-180FT 0-1006FT	329-30
* ST. MAURICE NO. 1	, ST. MAURICE PARISH, CHAMPLAIN CO.						
* ST. MAURICE NO. 4	LOT-339, ST. JEAN COTE NW	46 28.33	-72 32.40	79	RANCH DRILLING	0-65FT	329-20
* ST. MAURICE NO. 6A	, ST. MAURICE PARISH, CHAMPLAIN CO.						
* ST. MAURICE NO. 8	LOT-211, ST. JEAN COTE SE	46 28.11	-72 31.86	326	PARCO DRILLING	0-300FT	329-22
* ST. MAURICE NO. 8	, ST. MAURICE PARISH, CHAMPLAIN CO.						
* ST. MAURICE NO. 8	LOT-339, ST. JEAN COTE NW	46 28.25	-72 32.26	97	A. DURE, PARCO DRILLING	0-80FT	329-31
* ST. MAURICE NO. 8	, ST. MAURICE PARISH, CHAMPLAIN CO.						
* ST. PIERRE NO. 1	LOT-702, STE. ANNE D'YAN YAMACHECHE	46 17.95	-72 49.71	276	JAMES DRILLING LTD.	0-260FT	335-36
* ST. PIERRE NO. 17	ACHICHE, ST. MAURICE CO. DU-LAC						
* ST. PIERRE NO. 17	LOT-349, ST. CHARLES, POI NTE-DU-LAC, ST. MAURICE CO.	46 18.86	-72 42.36	350	JAMES DRILLING LTD.	0-350FT	335-101
* ST. PIERRE NO. 18	LOT-345, RANGE-V, POINTE- DU-LAC, ST. MAURICE CO.	46 18.91	-72 41.88	345	JAMES DRILLING LTD.	0-320FT	335-100
* ST. PIERRE NO. 19	LOT-366, L'ACADIE RANGE POINTE-DU-LAC, ST. MAURICE CO.	46 18.86	-72 43.03	375	JAMES DRILLING LTD.	0-350FT	335-31

WELL NAME	LOCATION	LATITUDE	LONGITUDE	DEPTH	CONTRACTOR	INTERVAL	INDEX
* ST. PIERRE NO. 2 POINTE-DU-LAC	LOT-125, DU GRANDE CHEMIN 46 ST. MAURICE CO.	17.30	-72 42.21	213	RIG INDIAN DRILLING	0-200FT	335-45
* ST. PIERRE NO. 20 POINTE-DU-LAC	LOT-349, ST. PARISH, POINTE 46 DU-LAC, ST. MAURICE CO	18.50	-72 41.65	340	JAMES DRILLING LTD.	0-340FT	335-30
* ST. PIERRE NO. 22 POINTE-DU-LAC	LOT-354, ST. CHARLES, 46 POINTE DU LAC, ST. MAURICE CO.	18.40	-72 41.96	1585	RIG INDIAN DRILLING LTD.	220-1585FT	335-3
* ST. PIERRE NO. 3 YAMACHICHE	LOT-720, NORD DE LA PETITE RIVIERE YAMACHICHE, ST. MAURICE CO.	17.01	-72 49.53	777	JAMES DRILLING LTD.	70-777FT	335-57
* ST. PIERRE NO. 5 YAMACHICHE	LOT-474, ST. ANNE-DE-YAMACHICHE, ST. MAURICE CO.	19.56	-72 48.01	330	JAMES DRILLING LTD.	0-320FT	335-103
* ST. ROCH NO. 1	LOT-81, ST. ROCH DE RICHELIEU, RICHELIEU, RICHELIEU CO.	45 55.96	-73 10.75	4392	LOGAN BROTHERS	190-4393FT	341-16
* ST. VICTORIE	LOT-339, COTE DE ST. RICHELIEU CO.	45 39.70	-73 38.51	215	JAMES DRILLING CO. LTD	0-215FT	341-6
* ST. VINCENT DE PAUL NO. 10	FRANCOIS, LAVAL CO.	45 38.56	-73 40.15	1504	JAMES DRILLING CO. LTD	0-1150FT	355-7
* ST. VINCENT DE PAUL NO. 11	LOT-397, COTE ST. FRANCOIS, ST. VINCENT DE PAUL, LAVAL CO.	45 38.56	-73 40.15	1518	JAMES DRILLING CO. LTD	20-1517FT	355-5
* ST. VINCENT DE PAUL NO. 15	LOT-339, COTE DE SUD, LAVAL CO.	45 39.66	-73 38.56	1301	MCMMASTER DRILLING CO LTD.	30-1272FT	355-4
* ST. VINCENT DE PAUL NO. 16	LOT-338-1, COTE DE SUD, LAVAL CO.	45 39.65	-73 38.66	1503	MCMMASTER DRILLING CO LTD.	70-1501FT	355-6
* SUN EXPLORATION NO. 1 MITIS	LAC MITIS, MATAPEDIA CO	48 21.43	-67 55.23	6320	PETROLIA DRILLING CO	10-6315FT	370A-2
* SUN EXPLORATION NO. 1 REDEMPTION	LOT-11, RANGE-IX, LA REDEMPTION, MATAPEDIA CO.	48 25.65	-67 51.36	5990	PETROLIA DRILLING CO	50-5980FT	370A-1
* SHEET GRASS YAMACHICHE NO. 1	LOT-702, STE. ANNE DE YAMACHICHE, ST. MAURICE CO	46 18.01	-72 49.70	464	MCMMASTER AND SONS	273-464FT	335-21
* SHEET GRASS YAMACHICHE NO. 4	LOT-603, DES TERRES DE TRAVERS, ST. MAURICE CO.	46 20.31	-72 48.85	909	MCMMASTER AND SONS	261-910FT	335-7
* TAHARA NO. 1 ST. BARNABE	LOT-576, AUGMENTATION DE CAXTON, ST. MAURICE CO	46 21.85	-72 48.86	200	ANTONIO DUBE	20-200FT	335-70
* TAR POINT NO. 1	LOT-H, RANGE I BOIS BRULE, DOUGLAS TWP, GASPE-SUD CO.	48 43.71	-64 19.96	7070	COMPANY'S RIG	55-7070FT	303A-1

EDI ENCOUNTERED.
/rsbtx
INCORRECT COMMAND.

WELL NAME	LOCATION	LATITUDE	LONGITUDE	DEPTH	CONTRACTOR	INTERVAL	INDEX
* TEST WELL ID/70 ST, SCHOLASTIQUE	NEW VILLAGE OF ST, 45 SCHOLASTIC, NEW AIRPORT, DEUX MONTAGNES CO,	45 39.00	-74 0.00	289		14-289FT	359-3
* TEST WELL I/70	AIR CANADA BASE, DORVAL , JACQUES CARTIER CO,	45 20.00	-72 50.00	150		45-150FT	352-3
* TROIS RIVIERE NO.1	LOT-14, STE. MARGUERITE, ST. MAURICE CO,	46 20.65	-72 35.25	1715	SANSON ET FRERES	250-1715FT	335-77
* TROIS RIVIERE NO.3	LOT-143, STE. MARGUERITE , ST. MAURICE CO,	46 20.13	-72 36.65	1770	RIG INDIAN DRILLING CO,	560-1770FT	335-76
* TROIS RIVIERES	LAVAL CO,	46 45.00	-70 7.00	25		150-1750FT	355-10
* UTINE PILOTE-C.1, ST, MALO ASCENSEUR NO.1	CITY OF QUEREQ	46 45.00	-70 7.00	25		5-24FT	316-2
* UTINE PILOTE-C.1, ST, MALO ASCENSEUR NO.2	CITY OF QUEREQ	46 45.00	-70 7.00	25		4-32FT	316-3
* VAL ALAIN NO.1	LOT 52, RANGE II, ST, EMILIE, LOTBINIERE CO,	46 26.26	-71 41.86	5931	REGENT DRILLING LTD,	80-6900FT	
* VENTURE NO.1	BLOCK-31, GALT TWP, GASPE -SUD CO,	48 54.16	-64 43.50	2424	W.R. MCMASTER	50-2420FT	303A-3
* VENTURE NO.2	BLOCK-31, GALT TWP, GASPE -SUD CO,	48 53.73	-64 43.30	2132	E.M. SHEILDS, RUTLER, PA , U.S.A,	110-2130FT	303A-4
* VENTURE NO.3	BLOCK-31, GALT TWP, GASPE -SUD CO,	48 53.73	-64 43.30	2399	E.M. SHEILDS, RUTLER, PA, , U.S.A,	10-2380FT	303A-6
* VERCHERES NO.1	LOT-P240, CONCESSION I, VERCHERES CO,	45 44.33	-73 22.11	3762	MEIER AND SHAW, LTD,	3656-3763FT	354-1
* VERCHERES NO.1 LOUISVILLE	LOT-350, DE LA PETITE RIVIERE DU LOUP, LOUISVILLE , MASKINONGE CO,	46 14.83	-72 57.61	650	SANSON ET FRERES INC	145-655FT	342-3
* VERCHERES NO.1 TROIS RIVIERES	LOT-197, RANGE-III, POINTE 46 -DU-LAC, ST. MAURICE CO	46 18.75	-72 39.06	420	JAMES DRILLING LTD,	0-410FT	335-68
* VERCHERES NO.2 TROIS RIVIERE	LOT-358, TROIS RIVIERE, ST. MAURICE CO,	46 20.38	-72 39.25	435	JAMES DRILLING LTD,	0-435.5FT	335-69
* VERCHERES OIL NO.5 ST, BARNABE	LOT-557, RANGE-I, AUGMENTATION DE CAXTON, ST. MAURICE CO,	46 21.93	-72 49.00	295	WELLIE ROY	0-210FT	335-49
* VERCHERES OIL T-1 ST, BARNABE	LOT-573, RANGE-II, ST, BARNABE, ST. MAURICE CO,	46 21.80	-72 48.30	297		160-285FT	335-106

WELL NAME	LOCATION	LATITUDE	LONGITUDE	DEPTH	CONTRACTOR	INTERVAL	INDEX
* VILLEROY NO.2	LOT 192, STE-EMILIE DE LOTBINIÈRE, LOTBINIÈRE CO.	46 29.78	-71 51.40	7293	REGENT DRILLING LTD.	60-7290FT	
* YAMACHICHE NO.1	LOT-414, GRANDE RIVIERE , YAMACHICHE, ST. MAURICE CO.	46 20.96	-72 46.95	550	ALBERT BEDARD	404-534FT	335-11

SOUTHERN ONTARIO

WELL NAME	LOCATION	LATITUDE	LONGITUDE	DEPTH	CONTRACTOR	INTERVAL	INDEX
* ALFA 18	KENDRA DISTRICT	50 52.30	-80 37.00			38-1864FT	
* AQUITAINE SOGEPET ET AL NO.2	KENDRA DISTRICT	56 46.41	-85 47.41		AQUITAINE	60-1757FT	456-2
* AQUITAINE SOGEPET ET AL	KENORA DISTRICT	51 15.00	-82 23.50		AQUITAINE	100-870FT	455-93
* AQUITAINE SOGEPET ET AL PEN NO.1	KENORA DISTRICT	56 45.12	-88 45.22	3393	AQUITAINE	0-3387FT	456-1
* ARDAGH NO.1(85506)	COCHRANE DISTRICT	51 17.23	-81 14.08	845	UNDERWATER GAS	10-1000FT	
* ARGOR A-ETA NO.2	KIASKO RIVER	50 41.50	80 48.00			39.4-166.4 5FT	
* BIGLOW DAMSITE BG-1	ALBANY RIVER, COCHRANE DISTRICT	52 5.80	-82 21.00	175	DEPT. OF PUBLIC WORKS	31.6-175FT	455-77
* BIGLOW DAMSITE BG-2	ALBANY RIVER, COCHRANE DISTRICT	52 9.00	-82 19.00		DEPT. OF PUBLIC WORKS	52-183FT	455-78
* BIGLOW DAMSITE BG-3	ALBANY RIVER, COCHRANE DISTRICT	52 9.00	-82 19.00		DEPT. OF PUBLIC WORKS	98-121FT	455-79
* BLACK BEAR DAMSITE BB-1	ALBANY RIVER, COCHRANE DISTRICT	51 47.00	-83 5.00		DEPT. OF PUBLIC WORKS	82-148FT	455-87
* BLACK BEAR DAMSITE BB-2	ALBANY RIVER, COCHRANE DISTRICT	51 47.00	-83 5.00		DEPT. OF PUBLIC WORKS	31-177FT	455-88
* BLACK BEAR DAMSITE BB-4	ALBANY RIVER, COCHRANE DISTRICT	51 47.00	-83 5.00		DEPT. OF PUBLIC WORK	87-103FT	455-89
* BUFFALO SKIN NO.1	RUFFALO SKIN RIVER	51 45.00	-86 10.00	162	CANADIAN LONGYEAR	34-163FT	455-66
* BUFFALO SKIN NO.2	RUFFALO SKIN RIVER	51 45.00	-86 10.00		CANADIAN LONGYEAR	40-103.9FT	455-67
* BUFFALO SKIN NO.3	RUFFALO SKIN RIVER	51 45.00	-86 10.00	112	CANADIAN LONGYEAR	91-111.8FT	455-68
* CAMINCO DH NO.49204	WINISK RIVER, COCHRANE DISTRICT	54 30.50	-87 31.00			235-395FT	455-100
* CAMINCO DH NO.49212	WINISK RIVER, COCHRANE DISTRICT	54 30.50	-87 31.00			200-475FT	455-99
* CAMPBELL LAKE DDH NO.1	CAMPBELL LAKE SW OF JA NES BAY	50 18.50	-82 9.50	1129		260-1129FT	455-6
* CHARD NO.1	COCHRANE DISTRICT	51 16.00	-85 54.00		CANADIAN LONGYEAR	0-150FT	455-50
* CHARD NO.2	COCHRANE DISTRICT	51 16.00	-85 54.00		CANADIAN LONGYEAR	101.2-139.8FT	455-51
* CHARD NO.3	COCHRANE DISTRICT	51 16.00	-85 54.00		CANADIAN LONGYEAR	86.8-204.5 FT	455-52
* CHARD NO.4	COCHRANE DISTRICT	51 16.00	-85 54.00		CANADIAN LONGYEAR	90-210FT	455-53

WELL NAME	LOCATION	LATITUDE	LONGITUDE	DEPTH	CONTRACTOR	INTERVAL	INDEX
* CHARD NO.5	COCHRANE DISTRICT	51 16.00	-85 54.00		CANADIAN LONGYEAR	100-268FT	455-54
* CORAL RAPIDS C-X-1	CORAL RAPIDS	50 14.25	-81 40.25		ONTARIO HYDRO	0-105FT	455-40
* CORAL RAPIDS C-X-2	CORAL RAPIDS	50 14.25	-81 40.25		ONTARIO HYDRO	0-140FT	455-44
* CORAL RAPIDS C-X-3	CORAL RAPIDS	50 14.25	-81 40.25		ONTARIO HYDRO	0-130FT	455-43
* CORAL RAPIDS C-X-4	CORAL RAPIDS	50 14.25	-81 40.25		ONTARIO HYDRO	0-150FT	455-42
* CORAL RAPIDS C-X-5	CORAL RAPIDS	50 14.25	-81 40.25		ONTARIO HYDRO	0-175FT	455-41
* CORAL RAPIDS C-X-6	CORAL RAPIDS	50 14.25	-81 40.25		ONTARIO HYDRO	00145FT	455-46
* CORAL RAPIDS C-X-9	CORAL RAPIDS	50 14.25	-81 40.25		ONTARIO HYDRO	0-155FT	455-45
* CORAL RAPIDS LND NO.1	CORAL RAPIDS	50 14.25	-81 40.25		ONTARIO HYDRO	0-200FT	455-21
* CORAL RAPIDS LND NO.2	CORAL RAPIDS	50 14.25	-81 40.25		ONTARIO HYDRO	0-175FT	455-23
* CORAL RAPIDS LND NO.3	CORAL RAPIDS	50 14.25	-81 40.25		ONTARIO HYDRO	25-250FT	455-24
* CORAL RAPIDS 10-K-1	CORAL RAPIDS	50 14.25	-81 40.25		ONTARIO HYDRO	APPROX. 50 -125FT	455-7
* CORAL RAPIDS 10-L-1	CORAL RAPIDS	50 14.25	-81 40.25	272	ONTARIO HYDRO	0-275FT	455-14
* CORAL RAPIDS 10-L-2	CORAL RAPIDS	50 14.25	-81 40.25		ONTARIO HYDRO	0-150FT	455-47
* CORAL RAPIDS 10-L-3	CORAL RAPIDS	50 14.25	-81 40.25		ONTARIO HYDRO	50-275FT	455-15
* CORAL RAPIDS 10-L-4	CORAL RAPIDS	50 14.25	-81 40.25		ONTARIO HYDRO	25-250FT	455-16
* CORAL RAPIDS 10-H-1	CORAL RAPIDS	50 14.25	-81 40.25		ONTARIO HYDRO	0-75FT	455-17
* CORAL RAPIDS 10-R-1	CORAL RAPIDS	50 14.25	-81 40.25		ONTARIO HYDRO	100-175FT	455-7
* CORAL RAPIDS 10-R-2	CORAL RAPIDS	50 14.25	-81 40.25		ONTARIO HYDRO	0-150FT	455-8
* CORAL RAPIDS 10-R-3	CORAL RAPIDS	50 14.25	-81 40.25		ONTARIO HYDRO	100-175FT	455-9
* CORAL RAPIDS 10-R-4	CORAL RAPIDS	50 14.25	-81 40.25		ONTARIO HYDRO	80-180FT	455-10
* CORAL RAPIDS 10-S-1	CORAL RAPIDS	50 14.25	-81 40.25		ONTARIO HYDRO	75-158FT	455-11
* CORAL RAPIDS 10-S-2	CORAL RAPIDS	50 14.25	-81 40.25		ONTARIO HYDRO	85-279FT	455-12
* CORAL RAPIDS 11-L-1	CORAL RAPIDS	50 14.25	-81 40.25		ONTARIO HYDRO	0-100FT	455-34
* CORAL RAPIDS 11-S-2	CORAL RAPIDS	50 14.25	-81 40.25		ONTARIO HYDRO	0-175FT	455-39
* CORAL RAPIDS 13-L-1	CORAL RAPIDS	50 14.25	-81 40.25		ONTARIO HYDRO	0-100FT	455-36
* CORAL RAPIDS 1-S-1	CORAL RAPIDS	50 14.25	-81 40.25		ONTARIO HYDRO	55-160FT	455-31
* CORAL RAPIDS 2-M-1	CORAL RAPIDS	50 14.25	-81 40.25		ONTARIO HYDRO	25-130FT	455-32
* CORAL RAPIDS 5-K-1	CORAL RAPIDS	50 14.25	-81 40.25		ONTARIO HYDRO	0-50FT	455-37
* CORAL RAPIDS 5-M-1	CORAL RAPIDS	50 14.25	-81 40.25		ONTARIO HYDRO	0-120FT	455-33
* CORAL RAPIDS 6-K-1	CORAL RAPIDS	50 14.25	-81 40.25		ONTARIO HYDRO	0-125FT	455-38
* CORAL RAPIDS 6-K-2	CORAL RAPIDS	50 14.25	-81 40.25		ONTARIO HYDRO	0-100FT	455-35
* CORAL RAPIDS 7-K-1	CORAL RAPIDS	50 14.25	-81 40.25		ONTARIO HYDRO	50-125FT	455-25
* CORAL RAPIDS 7-L-2	CORAL RAPIDS	50 14.25	-81 40.25		ONTARIO HYDRO	0-200FT	455-30
* CORAL RAPIDS 7-L-3	CORAL RAPIDS	50 14.25	-81 40.25		ONTARIO HYDRO	0-25FT	455-27

WELL NAME	LOCATION	LATITUDE	LONGITUDE	DEPTH	CONTRACTOR	INTERVAL	INDEX
* CORAL RAPIDS 7-L-4	CORAL RAPIDS	50 14,25	-81 40,25		ONTARIO HYDRO	0-25FT	455-49
* CORAL RAPIDS 7-L-5	CORAL RAPIDS	50 14,25	-81 40,25		ONTARIO HYDRO	0-25FT	455-48
* CORAL RAPIDS 7-M-1	CORAL RAPIDS	50 14,25	-81 40,25		ONTARIO HYDRO	0-150FT	455-29
* CORAL RAPIDS 7-M-2	CORAL RAPIDS	50 14,25	-81 40,25		ONTARIO HYDRO	60-365FT	455-28
* CORAL RAPIDS 8-K-1	CORAL RAPIDS	50 14,25	-81 40,25		ONTARIO HYDRO	0-100FT	455-20
* CORAL RAPIDS 8-L-1	CORAL RAPIDS	50 14,25	-81 40,25		ONTARIO HYDRO	0-125FT	455-19
* CORAL RAPIDS 8-M-1	CORAL RAPIDS	50 14,25	-81 40,25		ONTARIO HYDRO	0-75FT	455-18
* CORAL RAPIDS 9-0-1	CORAL RAPIDS	50 14,25	-81 40,25		ONTARIO HYDRO	0-135FT	455-22
* C-X-2	COCHRANE DISTRICT	50 14,25	-81 40,25		ONTARIO HYDRO	48-112FT	455-44
* C-X-3	COCHRANE DISTRICT	50 14,25	-81 40,25		ONTARIO HYDRO	68-114FT	455-43
* C-X-4	COCHRANE DISTRICT	50 14,25	-81 40,25		ONTARIO HYDRO	2-150FT	455-42
* C-X-5	COCHRANE DISTRICT	50 14,25	-81 40,25		ONTARIO HYDRO	18-120FT	455-41
* DOW CHEMICAL NO.3	BRUCE PENINSULA					75-270FT	440-34
* FISHING DAMSITE FH-1	ALBANY RIVER, COCHRANE DISTRICT	51 55,80	-82 40,10	153	DEPT. OF PUBLIC WORKS	46-153FT	455-85
* FISHING DAMSITE FH-2	ALBANY RIVER, COCHRANE DISTRICT	51 57,00	-82 43,00		DEPT. OF PUBLIC WORKS	60-132,4FT	455-86
* GOULBURN WATER WELL	COCHRANE DISTRICT					30-354FT	455-47
* GREER NO.1(85500)	COCHRANE DISTRICT	51 17,32	-81 2,32	1130	UNDERWATER GAS	10-1000FT	
* GREY GOOSE G-2	MOOSE RIVER, COCHRANE DISTRICT	50 46,50	-81 24,50	137	CANADIAN LONGYEAR	20-137FT	455-71
* HATSITE NO.1	COCHRANE DISTRICT	51 18,00	-83 57,00		CANADIAN LONGYEAR	55,3-201FT	455-55
* HATSITE NO.2	COCHRANE DISTRICT	51 18,00	-83 57,00		CANADIAN LONGYEAR	86,2-139FT	455-56
* HATSITE NO.3	COCHRANE DISTRICT	51 18,00	-83 57,00		CANADIAN LONGYEAR	64,5-150FT	455-57
* HATSITE NO.4	COCHRANE DISTRICT	51 18,00	-83 57,00		CANADIAN LONGYEAR	99-202FT	455-58
* HATSITE NO.5	COCHRANE DISTRICT	51 18,00	-83 57,00		CANADIAN LONGYEAR	87-145FT	455-59
* HATSITE NO.6	COCHRANE DISTRICT	51 18,00	-83 57,00		CANADIAN LONGYEAR	27-168FT	455-60
* HA-69-1	ALBANY FORKS GROUP, COCHRANE DISTRICT	51 5,25	-84 52,00	1203	KEEVIL MINING	72-720FT	455-95
* HB69-1(1R68)	COCHRANE DISTRICT	50 26,09	-84 22,68	935	KEEVIL MINING	175-950FT	455-92
* HD-69-1A	NORTH OF HEARST						
* HD-69-1B	DOWNING RIVER GROUP, COCHRANE DISTRICT	50 53,66	-85 53,66		KEEVIL MINING	100-840FT	455-98
* HS-61-1	DOWNING RIVER GROUP, COCHRANE DISTRICT	50 53,66	-85 53,66		KEEVIL MINING	145-797FT	455-98
	SQUIRREL RIVER GROUP, COCHRANE DISTRICT	50 21,00	-84 13,25		KEEVIL MINING	96-975FT	455-94

WELL NAME	LOCATION	LATITUDE	LONGITUDE	DEPTH	CONTRACTOR	INTERVAL	INDEX
* INDIAN RESERVE (RB)HM69 -1 NO.68	HANNAHATTAWA GROUP, COCHRANE DISTRICT	51	10.75	-82	56.50	810	185-935FT 455-92
* JAAB LAKE DDH NO.1	JAAB LAKE NEAR JAMES RAY	51	10.75	-82	56.50	810	147-1810FT 455-5
* KASSAKATANE NO.1	KASSAKATANE						20.25-2938 FT FOSSIL FRAGMEN TS 455-45
* KILMER NO.1	COCHRANE DISTRICT						30-122FT 455-46
* KILMER NO.2	COCHRANE DISTRICT						8-22FT 455-47
* KILMER NO.3	COCHRANE DISTRICT						76-128FT 10-1000FT 455-2
* KWATA NO.1	LAKE TEKISKAMING						27-765FT 455-2
* LAKE TEKISKAMING DDH NO .1	LAKE TEKISKAMING						
* MAC DYKE NO.1	HOBSON, COCHRANE DISTRICT	50	25.92	-81	35.50	603	122-579FT 455-1
* MAC DYKE NO.2	HOBSON, COCHRANE DISTRICT	50	25.92	-81	35.50		475-575FT 455-1A
* MOOSE FACTORY DDH NO.1	MOOSE FACTORY SW OF JAMES BAY	51	14.75	-80	37.50	470	85-470FT 455-4
* NORRAN DAMSITE NO.1	ALBANY RIVER, COCHRANE DISTRICT	57	30.00	-83	22.00		51-99FT 455-90
* NORRAN DAMSITE NO.2	ALBANY RIVER, COCHRANE DISTRICT	57	30.00	-83	22.00		90-155FT 455-91
* ONAKWAHEAN NO.2(85509)	PUSKIUUCHE POINT NEAR JAMES BAY	51	46.50	-80	39.50	1536	10-1000FT 22-1535FT 455-2
* PUSKIUUCHE POINT NO.1	PUSKIUUCHE POINT NEAR JAMES BAY	51	46.50	-80	39.50	1536	22-1535FT 455-2
* PYH DAMSITE NO.1	ATTAWAPISKAT RIVER, GERALDTON DISTRICT	52	18.00	86	16.00	171	102-171FT 457-1
* PYH DAMSITE NO.3	ATTAWAPISKAT RIVER, GERALDTON DISTRICT	52	18.00	86	16.00		110-144FT 457-2
* PYH DAMSITE NO.4	ATTAWAPISKAT RIVER, GERALDTON DISTRICT	52	18.00	86	16.00		114-161FT 457-3
* RENISSON SITE NO. R-1	MOOSE RIVER, COCHRANE DISTRICT	50	58.60	-81	7.30	245	30-245FT 455-70
* STOOPING DAMSITE SO-1	ALBANY RIVER, COCHRANE DISTRICT	52	12.00	-81	45.00		4-120.5FT 455-80
* STOOPING DAMSITE SO-2	ALBANY RIVER, COCHRANE DISTRICT	52	12.00	-81	45.00		12.6-148FT 455-81

WELL NAME	LOCATION	LATITUDE	LONGITUDE	DEPTH	CONTRACTOR	INTERVAL	INDEX
* STOOPING DANDSITE SO-3	ALBANY RIVER, COCHRANE DISTRICT	52 12.00	-81 45.00		DEPT. OF PUBLIC WORKS	30-125FT	455-82
* STOOPING DANDSITE SO-4	ALBANY RIVER, COCHRANE DISTRICT	52 12.00	-81 45.00		DEPT. OF PUBLIC WORKS	51-95.2FT	455-83
* STOOPING DANDSITE SO-5	ALBANY RIVER, COCHRANE DISTRICT	52 12.00	-81 45.00		DEPT. OF PUBLIC WORKS	90.5-121FT	455-84
* WABINEG NO.1	WABINEG, COCHRANE DISTRICT	51 39.00	-85 33.00	182	CANADIAN LONGYEAR	65-182FT	455-61
* WABINEG NO.2	WABINEG, COCHRANE DISTRICT	51 39.00	-85 33.00	150	CANADIAN LONGYEAR	10-150FT	455-62
* WABINEG NO.3	WABINEG, COCHRANE DISTRICT	51 39.00	-85 33.00	80	CANADIAN LONGYEAR	10-80FT	455-63
* WABINEG NO.4	WABINEG, COCHRANE DISTRICT	51 39.00	-85 33.00	210	CANADIAN LONGYEAR	121-210FT	455-64
* WABINEG NO.5	WABINEG, COCHRANE DISTRICT	51 39.00	-85 33.00	100	CANADIAN LONGYEAR	75-100FT	455-65
* WICKHAM NO.1	COCHRANE DISTRICT					30-14850FT	