



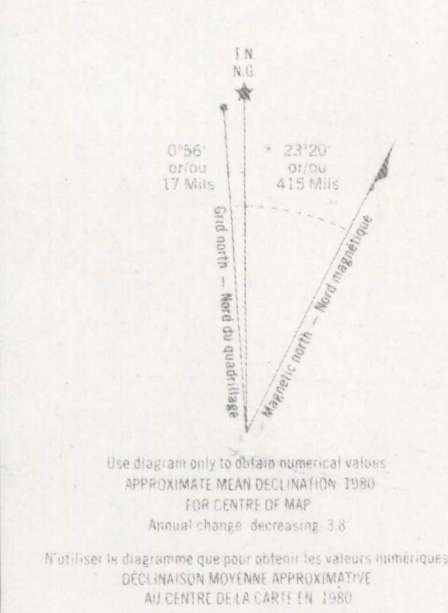
Military users refer to this map as: Référence de cette carte pour usage militaire: SERIES: A721 SERIE: MAP: 92 C/16 CARTE: EDITION: 2 ÉDICE: ÉDITION

GLOSSARY GLOSSAIRE

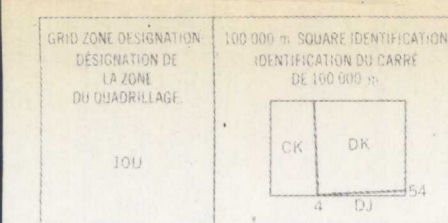
Table with 2 columns: English and French terms for geographical features like Airport, Area, City Limits, etc.

ABBREVIATIONS ABBREVIATIONS

Table with 2 columns: English and French abbreviations for various features like Airport, Cemetery, County, etc.



ONE THOUSAND METRE UNIVERSAL TRANSVERSE MERCATOR GRID ZONE 10 QUADRILLE DE MILLE MÈTRES TRANSCÉANSATRIQUE DE MÉTRAGES



EXAMPLE OF HOW TO USE THIS GRID TO FIND A POINT ON THE MAP (EXEMPLE DE LA MÈTHODE EMPLOYÉE POUR DÉTERMINER UN POINT SUR LA CARTE)

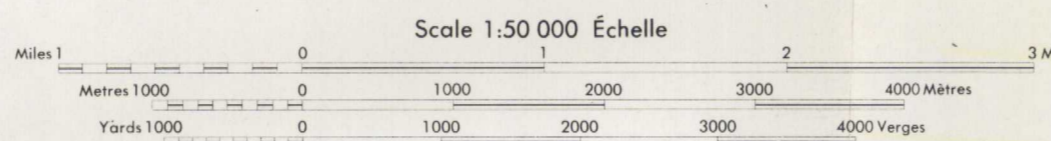
TABLEAU D'ADRESSAGE DU SYSTÈME NATIONAL DE RÉFÉRENCE CARTOGRAPHIQUE

Grid reference table showing coordinates for various map sheets.

INDEX TO ADDING MAPS OF THE NATIONAL TOPOGRAPHIC SYSTEM

O.F. 1272

COWICHAN LAKE BRITISH COLUMBIA



CONVERSION SCALE FOR ELEVATIONS ÉCHELLE DE CONVERSION DES ALTITUDES

Échelle par la DIRECTION DES LEVÉS ET DE LA CARTOGRAPHIE... (Scale by the DIRECTOR OF SURVEYS AND MAPPING BRANCH...)



GEOLOGICAL MAPS OF SOUTHERN VANCOUVER ISLAND, LITHOPROBE I

Geology by A. Sutherland Brown, C.J. Yorath, R.G. Anderson, K. Dom.