

Military users refer to this map as: **SERIE 4 771 SERIE**
 Références de cette carte pour usage militaire: **MAP 92 C/14 CARTÉ**
 ÉDITION 4 MICE ÉDITION

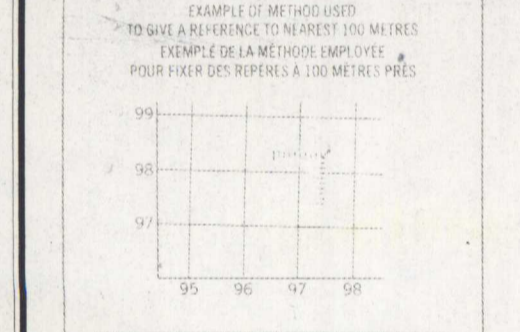
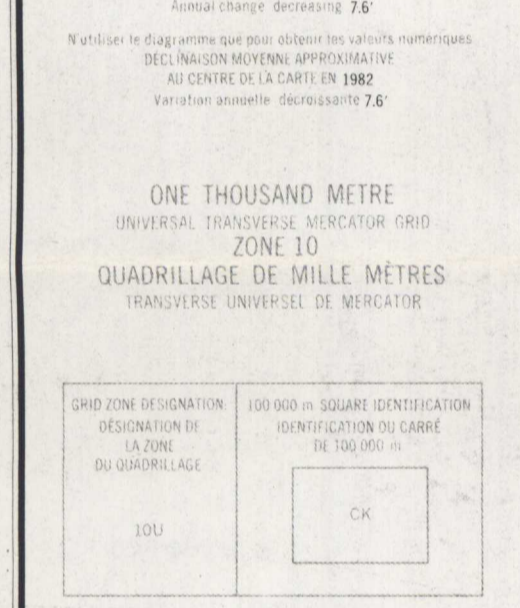
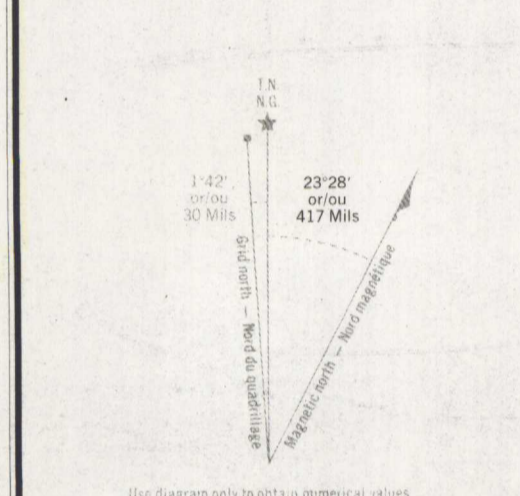
GLOSSARY GLOSSAIRE

Abandoned	Terrain à l'abandon
Area	Zone
City Limits	Limite de ville
Contour	Contour
Ditch	Fossé
Dugout	Abreuvoir
Dump	Décharge
Filtration Plant	Usine de filtration
Gate	Porte
Gate Control	Terrain de gate
Gravel	Gravier
Kill	Fauche
Landmark	Repère
Low Water	Marée basse
Oil Wells	Puits de pétrole
Park	Parc
Rail	Voie ferrée
Sanitary Station	Station de toilette
Shanty	Chaumière
Shoreline	Ligne côtière
Tank	Réservoir
Water	Eau
Water Road	Chemin d'eau

For a complete glossary see reverse side.
 Pour un glossaire complet, voir verso.

ABBREVIATIONS ABRÉVIATIONS

Aband.	Abandoned	Abandons de
Co.	Company	Compagnie
Elev.	Elevation	Élévation
For.	Forest	Forêt
Ind. Res.	Indian Reserve	Réserve indienne
Int.	Intersect	Intersection
L.	Line	Ligne
M.	Mile	Mile
Mun.	Municipality	Municipalité
P.	Post Office	Bureau de poste
PM.	Public Meeting	Assemblée publique
RCMP.	Royal Canadian Mounted Police	Gendarmes Royaux Canadiens
Res.	Reservoir	Réservoir
Stn.	Station	Station
Tran. Sta.	Transit Station	Station de transit
Tr.	Trail	Traverse



EXAMPLE OF METRIC UNITS
 EXEMPLE DE LA MÉTRIQUE IMPÉRIALE
 PROJECTIONS DES ÉCHELLES 1:50 000 ET 1:250 000

Diagram showing the conversion of metric units to imperial units. Shows a scale from 0 to 1000 metres and 0 to 1000 feet.

REFERENCE POINTS
 POINTS DE RÉFÉRENCE

Diagram showing the reference points for the map. Shows the location of the reference points relative to the map's grid.

TABLEAU D'ASSEMBLAGE DU SYSTÈME NATIONAL DE RÉFÉRENCE CARTOGRAPHIQUE

92 F/4	92 F/3	92 F/2
92 C/13	92 C/14	92 C/15
92 C/12	92 C/11	92 C/10
92 B/10	92 B/9	92 B/8

BARKLEY SOUND
 92 C/14
 ÉDITION 4

Sheet 5 of 10

Produced by the SURVEYS AND MAPPING BRANCH, DEPARTMENT OF ENERGY, MINES AND RESOURCES, from aerial photographs taken in 1958. Colours circa 1958. Published in 1982.
 Copied from the original map by the Canadian Map Office, Department of Energy, Mines and Resources, Ottawa, in 1982.
 © 1982. Her Majesty the Queen in Right of Canada, Department of Energy, Mines and Resources.

Inserim corrections 1982.

O.F. 1272

Canada

This map has been produced from a scanned version of the original map.
 Reproduction par numérisation d'une carte sur papier

CONVERSION SCALE FOR ELEVATIONS
 ÉCHELLE DE CONVERSION DES ALTITUDES

Metres	0	1000	2000	3000	4000
Feet	0	3280	6560	9840	13120

Scale 1:50 000 Échelle

Scale bar showing 0 to 5000 metres and 0 to 5000 feet.

BARKLEY SOUND
 BRITISH COLUMBIA

Geology by A. Sutherland Brown, C.J. Yorath, R.G. Anderson, K. Dom.

CONVERSION SCALE FOR ELEVATIONS
 ÉCHELLE DE CONVERSION DES ALTITUDES

Metres	0	1000	2000	3000	4000
Feet	0	3280	6560	9840	13120

Scale 1:50 000 Échelle

Scale bar showing 0 to 5000 metres and 0 to 5000 feet.

BARKLEY SOUND
 BRITISH COLUMBIA

Geology by A. Sutherland Brown, C.J. Yorath, R.G. Anderson, K. Dom.

CONVERSION SCALE FOR ELEVATIONS
 ÉCHELLE DE CONVERSION DES ALTITUDES

Metres	0	1000	2000	3000	4000
Feet	0	3280	6560	9840	13120

Scale 1:50 000 Échelle

Scale bar showing 0 to 5000 metres and 0 to 5000 feet.

BARKLEY SOUND
 BRITISH COLUMBIA

Geology by A. Sutherland Brown, C.J. Yorath, R.G. Anderson, K. Dom.

CONVERSION SCALE FOR ELEVATIONS
 ÉCHELLE DE CONVERSION DES ALTITUDES

Metres	0	1000	2000	3000	4000
Feet	0	3280	6560	9840	13120

Scale 1:50 000 Échelle

Scale bar showing 0 to 5000 metres and 0 to 5000 feet.

BARKLEY SOUND
 BRITISH COLUMBIA

Geology by A. Sutherland Brown, C.J. Yorath, R.G. Anderson, K. Dom.

CONVERSION SCALE FOR ELEVATIONS
 ÉCHELLE DE CONVERSION DES ALTITUDES

Metres	0	1000	2000	3000	4000
Feet	0	3280	6560	9840	13120

Scale 1:50 000 Échelle

Scale bar showing 0 to 5000 metres and 0 to 5000 feet.

BARKLEY SOUND
 BRITISH COLUMBIA

Geology by A. Sutherland Brown, C.J. Yorath, R.G. Anderson, K. Dom.