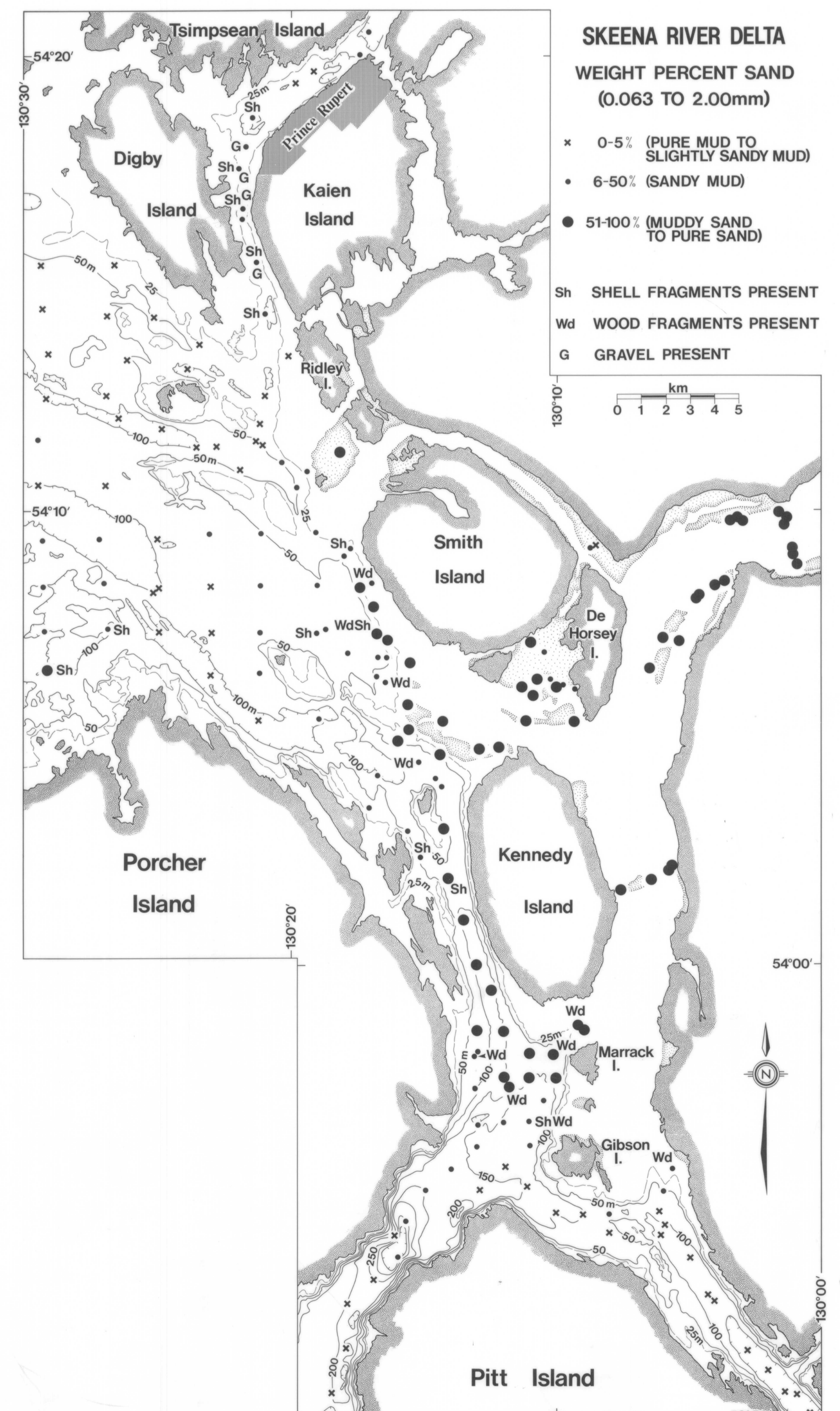
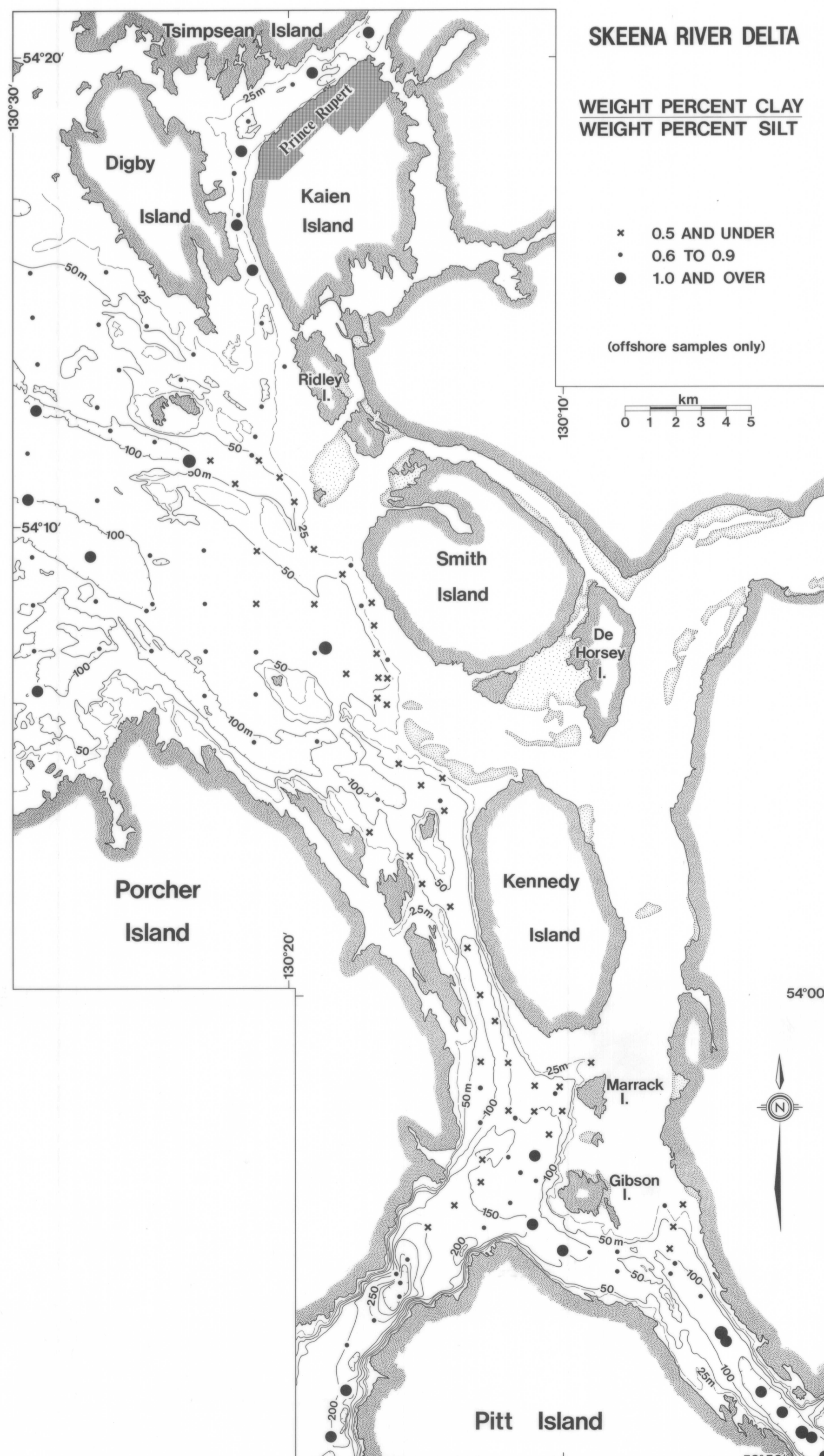
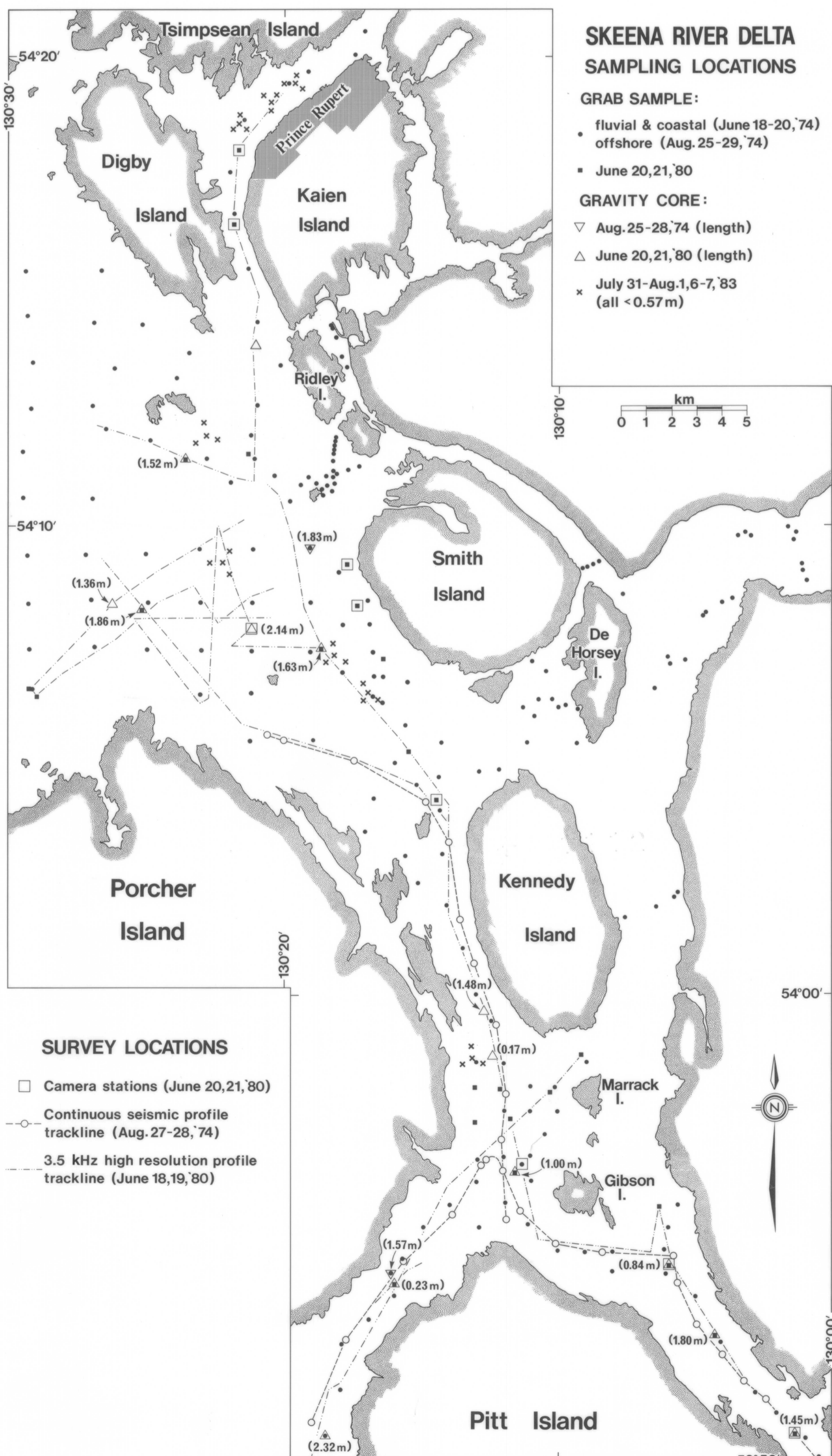
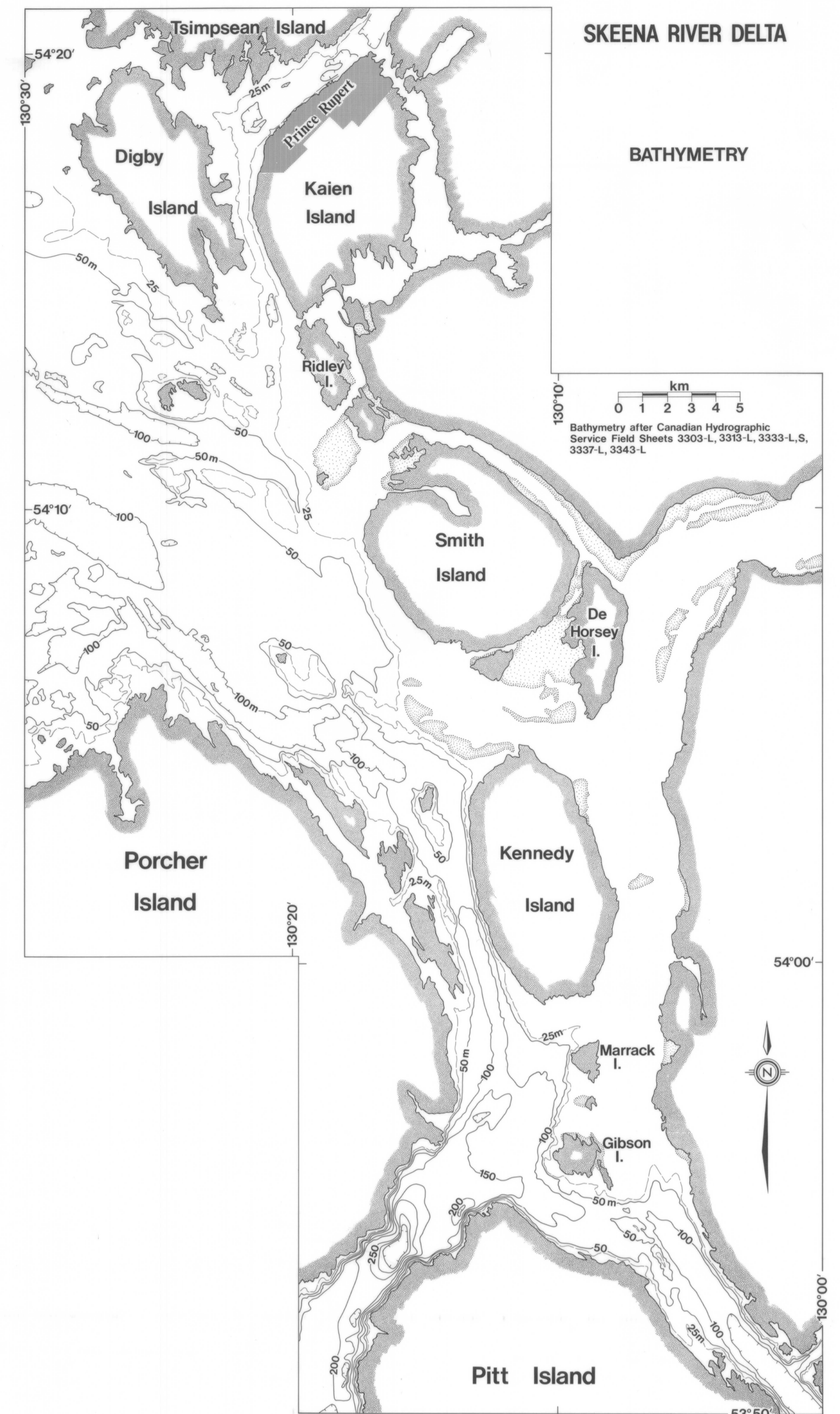
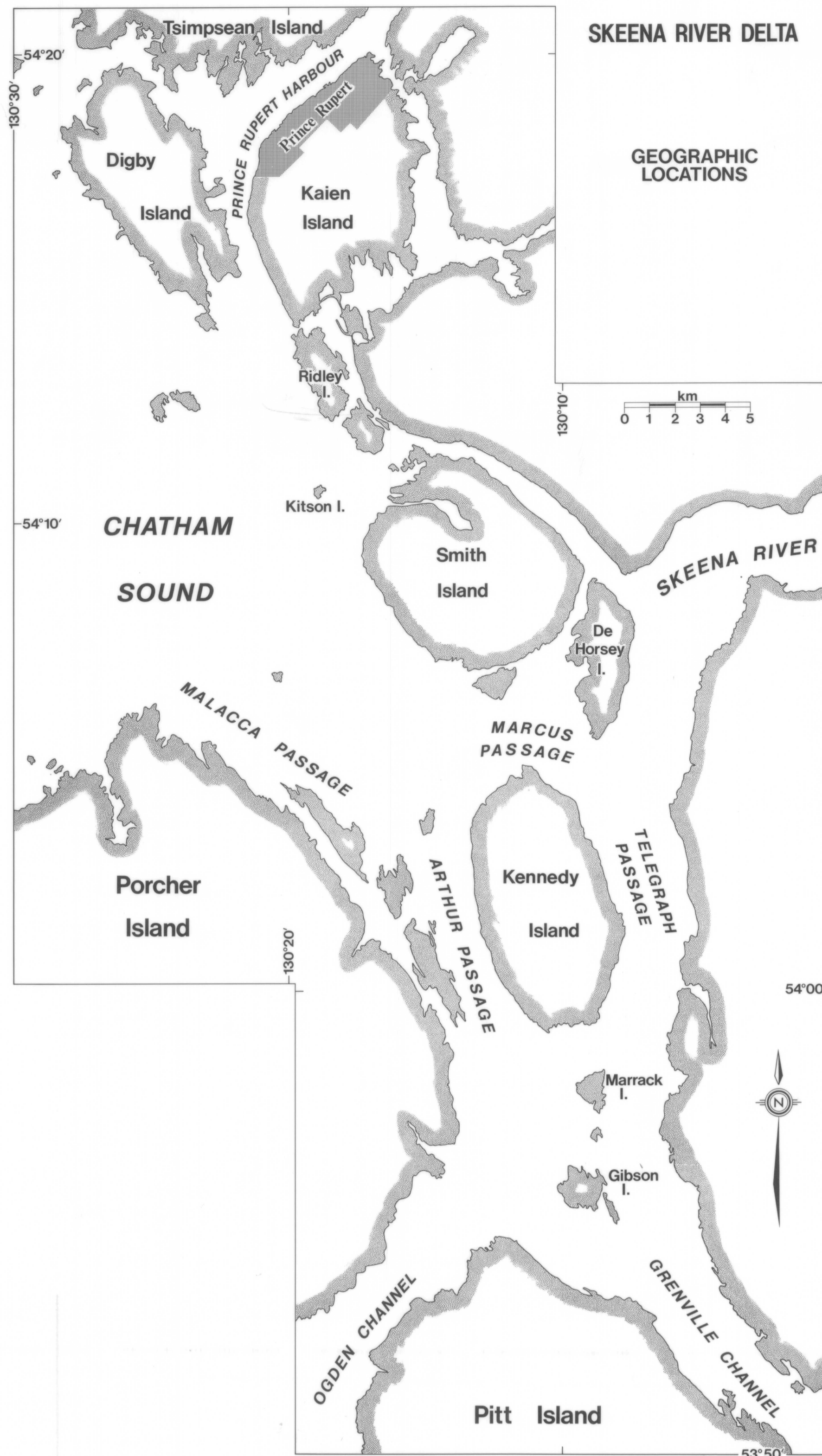
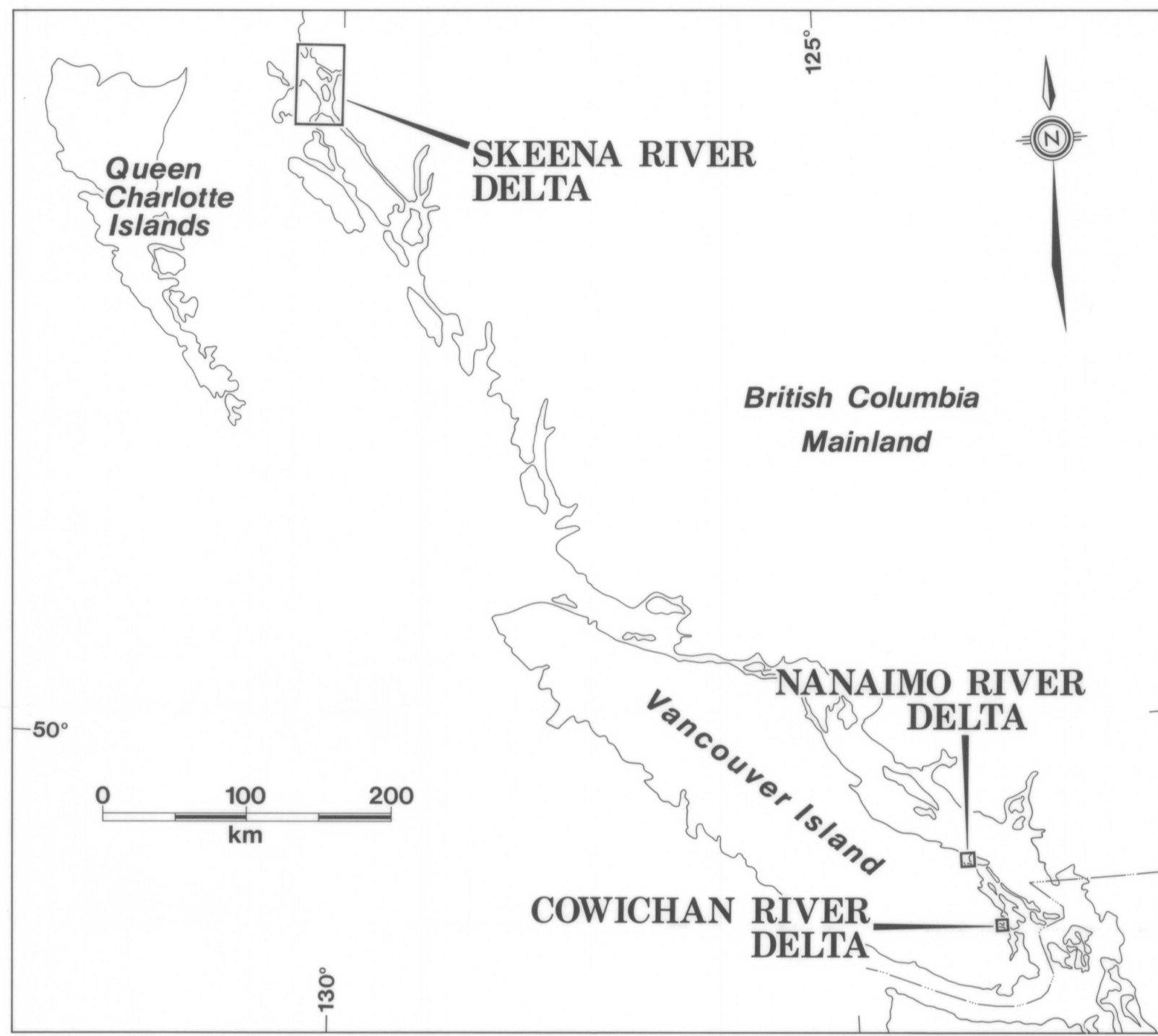


SKEENA, NANAIMO & COWICHAN RIVER DELTAS & OFFSHORE ENVIRONS, B.C.

Surficial sediment distribution and locations of other available data types collected by the Geological Survey of Canada.

J.L. Luternauer
Cordilleran Geology Division
Geological Survey of Canada
Pacific Geoscience Centre
Sidney, B.C. V8L 4B2



This map has been produced from a scanned version of the original map.
Reproduction par numérisation d'une carte sur papier.