





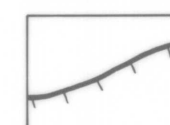
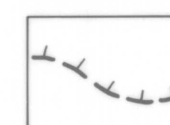







-  **BEDROCK WALLS**
-  **CHUTES**
-  **FAN DELTA SLOPE**
-  **DEBRIS SPLAY**
-  **DENDRITIC GULLIES**
-  **MAJOR SCARPS (>5m)  
(HEIGHT IN METRES)**
-  **SCARPS**
-  **DISCONTINUOUS  
LOW SCARPS**
-  **SMOOTH SURFACE,  
STRATIFIED**
-  **MILDLY DISTURBED,  
MIXED PARTLY STRATIFIED/OPAQUE**
-  **MILDLY DISTURBED,  
ACOUSTICALLY OPAQUE**
-  **MODERATELY DISTURBED,  
MIXED PARTLY STRATIFIED, OPAQUE**
-  **INTENSELY DISTURBED,  
ACOUSTICALLY OPAQUE**

**GEOMORPHOLOGY OF SLOPE INSTABILITY FEATURES**  
**SQUAMISH HARBOUR, HOWE SOUND, BRITISH COLUMBIA**  
**D.B. PRIOR<sup>1</sup> AND B.D. BORNHOLD<sup>2</sup>**  
**AUGUST 1984**

<sup>1</sup> COASTAL STUDIES INSTITUTE  
 LOUISIANA STATE UNIVERSITY  
 BATON ROUGE, LOUISIANA

<sup>2</sup> GEOLOGICAL SURVEY OF CANADA  
 PACIFIC GEOSCIENCE CENTRE  
 SIDNEY, BRITISH COLUMBIA