

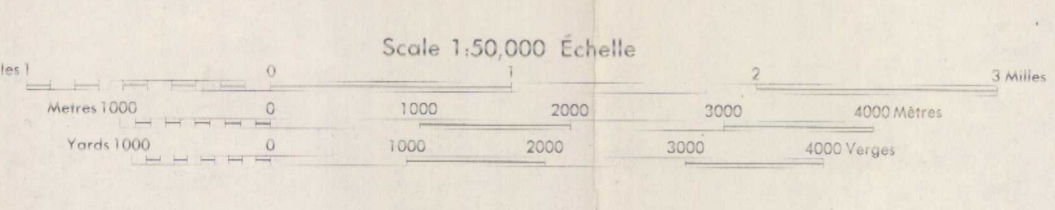
OSSAIRE

- Symbol for various map features: elevation, contour, spot height, road, railway, stream, etc.

ABREVIATIONS

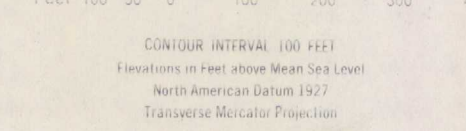
- Abbreviations for geological and geographical features: JKm, Ked, Kg, etc.

BUTLER RIDGE



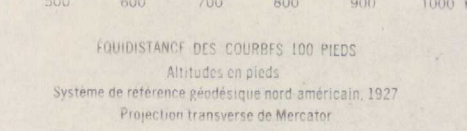
Information concerning location and precise elevation of bench marks can be obtained by writing to the Geodetic Survey, Survey and Mapping Branch, Ottawa.

CONVERSION SCALE FOR ELEVATIONS



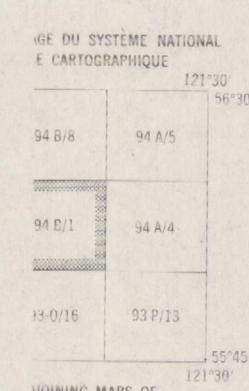
On peut obtenir des renseignements sur la base et l'altitude exacte des points de nivellement en écrivant aux Laboratoires Géodésiques des Hauts et de la Cartographie, Ottawa.

ÉCHELLE DES COURSES EN MÈTRES



OPEN FILE DOSSIER PUBLIC 1032 GEOLOGICAL SURVEY COMMISSION GÉOLOGIQUE OTTAWA

Legend for geological symbols and features, including soil types, roads, and rivers.



This map has been produced from a scanned version of the original map. Reproduction par numérisation d'une carte sur papier.