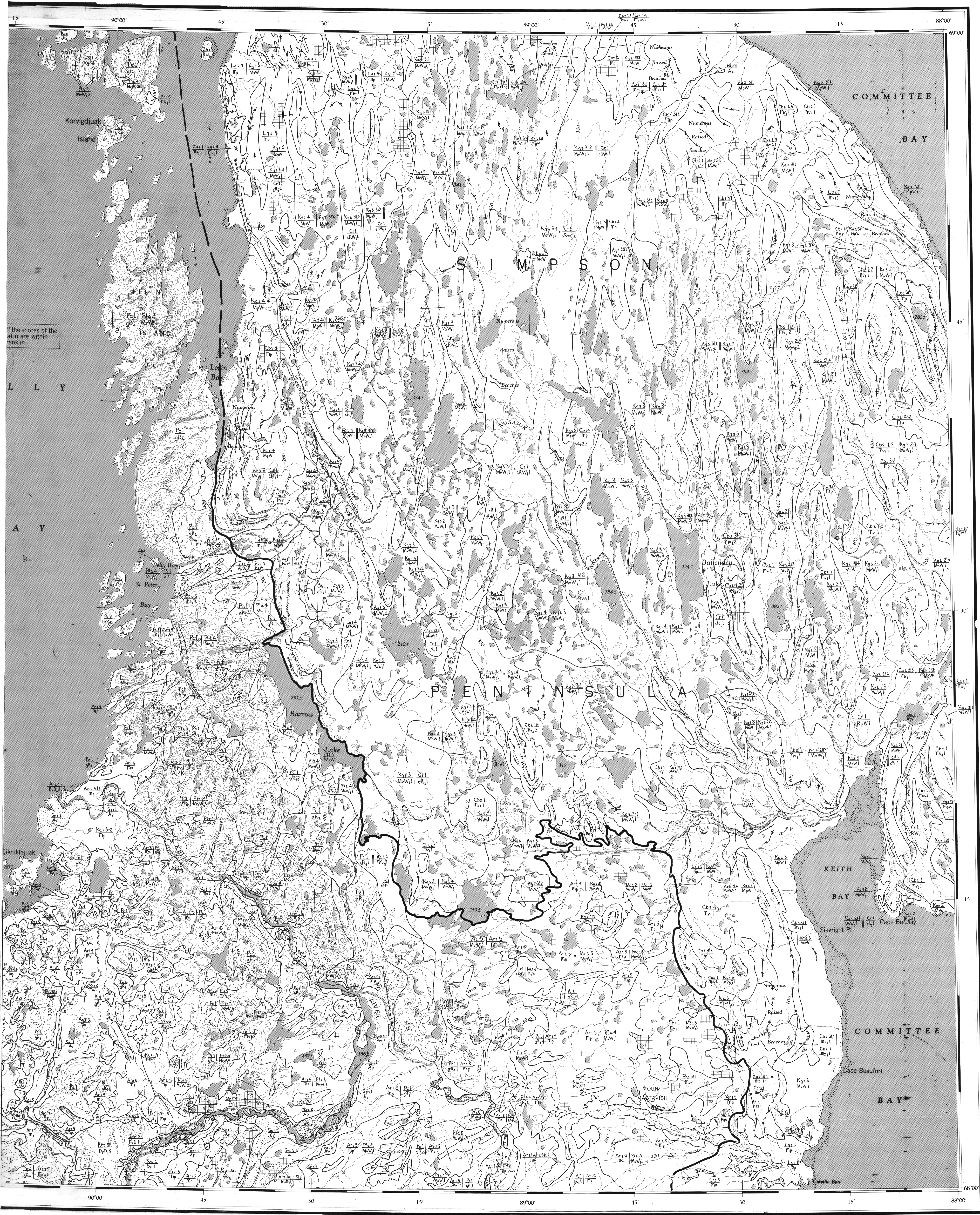


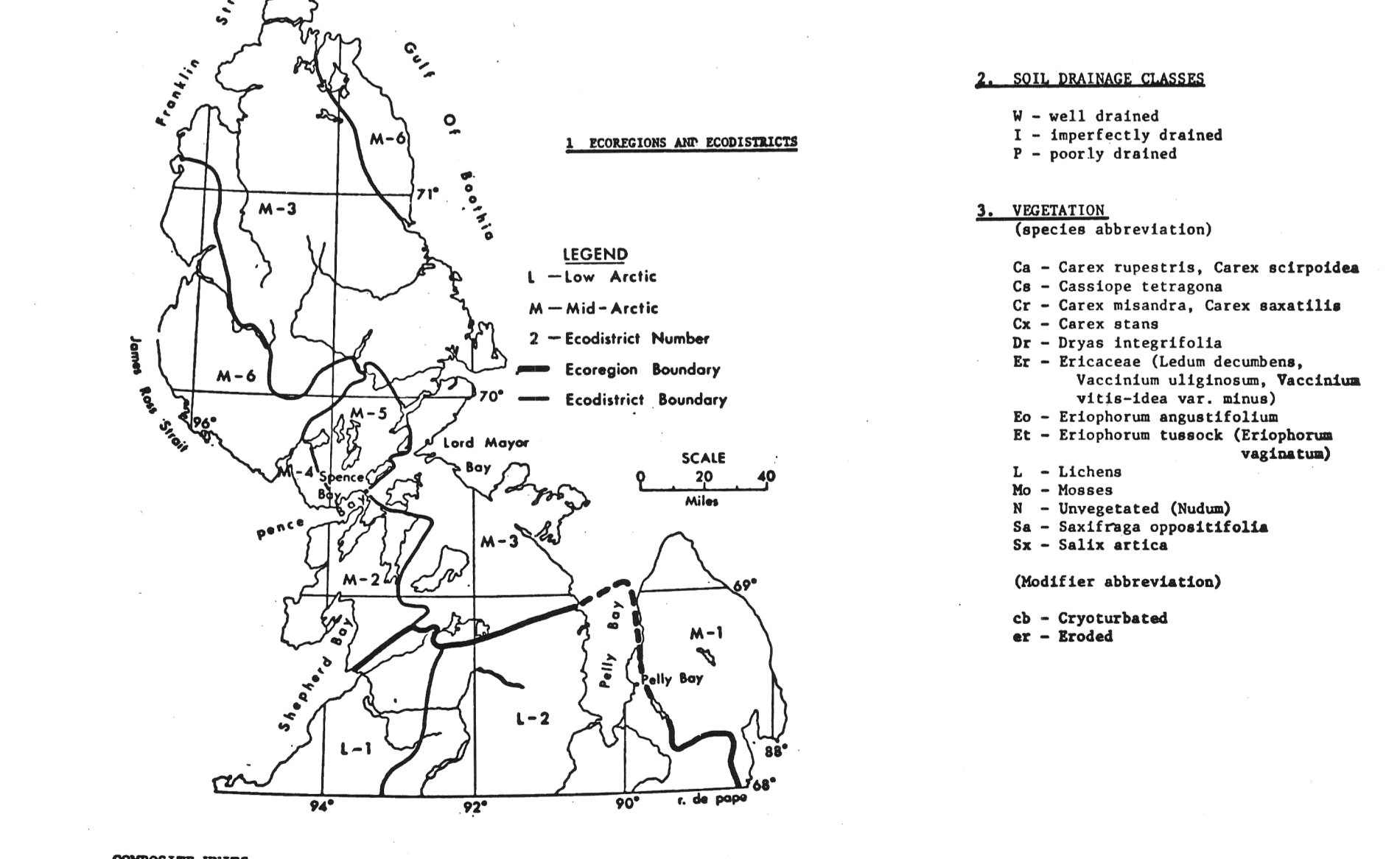
LEGEND

Legend table with columns: GENETIC LANDFORM CLASS, MORPHOLOGICAL AND SURFACE FORM, MORPHOLOGICAL MODIFIER (open cases), RELIEF CLASS (numerical abbreviations), SLOPE CLASS (numerical, on line), and SOIL AND VEGETATION.



Vegetation cover classes table with 3 columns: No. Symbol, Ecotectic, and Vegetation 3.

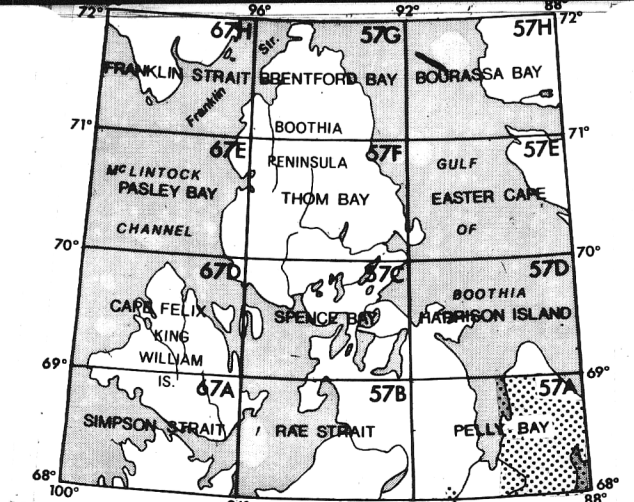
Soil and Vegetation table with 6 columns: No. Symbol, Ecotectic, Parent Material, Ground Ice and Ice Content, Soil Association, and Vegetation 3.



Scale 1:125,000. Biophysical land classification field work was carried out in 1974 and maps were compiled in 1975 by C. BARBOUR, Canada Soil Survey, University of Manitoba, Winnipeg, Manitoba.

BIOPHYSICAL LAND CLASSIFICATION PELLY BAY EAST

This map has been reprinted from a scanned version of the original map. Reproduction par numérisation d'une carte au papier.



NTS 57A OPEN FILE DOMESTIC PUBLIC 390 NOV 1976 GEOLOGICAL SURVEY COMMISSION GÉOLOGIQUE OTTAWA

EXPLANATION OF MAP SYMBOLS. Includes symbols for bedrock slope classes, bedrock strand, bazar, ice wedge polygon, and pingo. Also includes a table for soil association and vegetation cover class.