



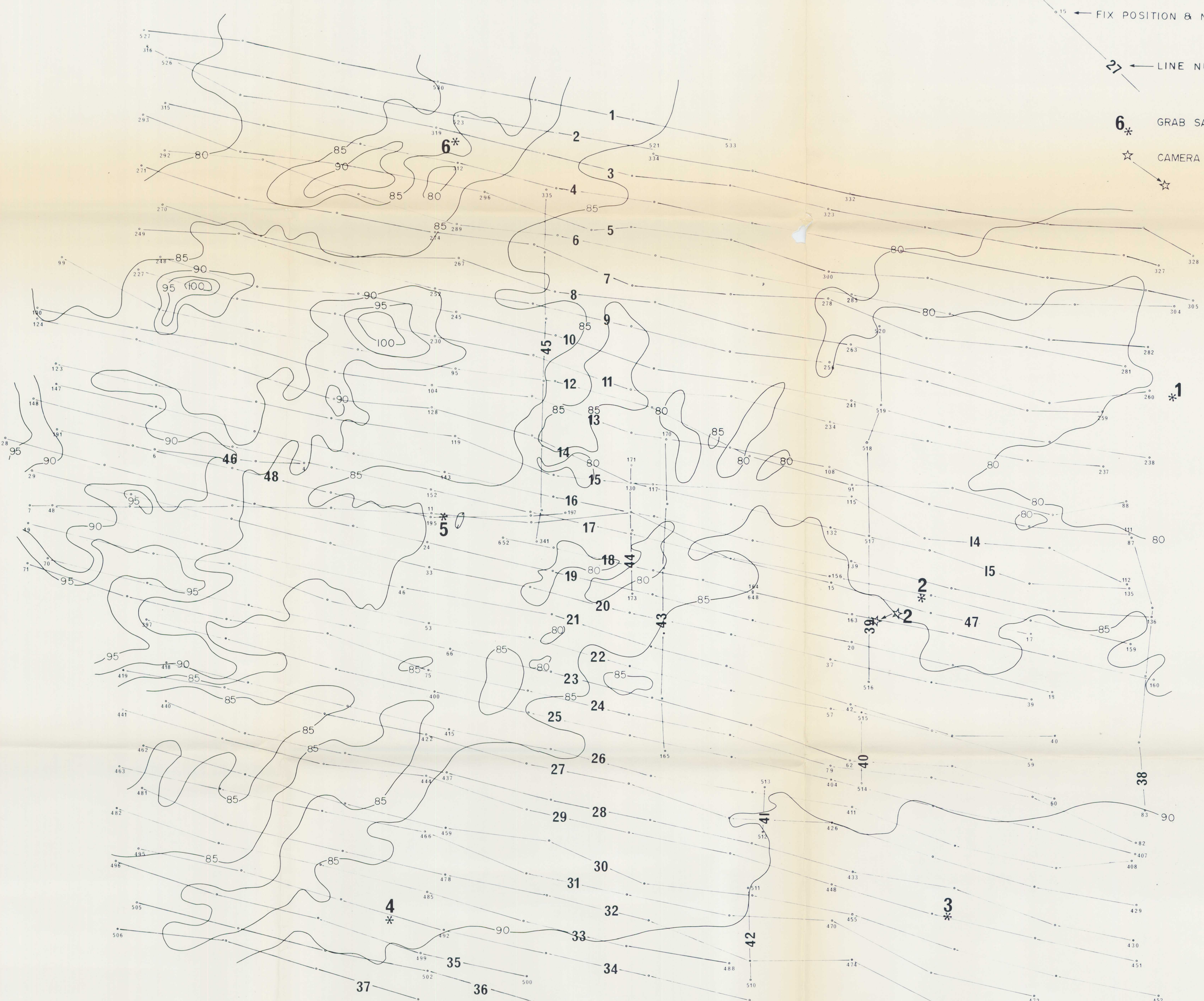


63° 37' 63° 36' 63° 35' 63° 34' 63° 33' 63° 32' 63° 31' 63° 30' 63° 29'

44° 09' 44° 08' 44° 07' 44° 06' 44° 05' 44° 04' 44° 03'

LEGEND

-  FIX POSITION & NUMBER
-  LINE NUMBER
-  GRAB SAMPLE
-  CAMERA STN.



HELICOPTER SEARCH AREA
 BATHYMETRY
 CONTOUR INTERVAL: 5 FATHOMS
 SCALE 1:20,000 PROJECTION: MERCATOR
 GEOMARINE ASSOCIATES LTD

This map has been reprinted from a scanned version of the original map.
 Reproduction par numérisation d'une carte sur papier