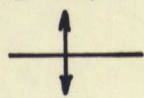
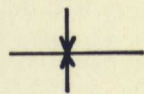



LEGEND OF MAP SYMBOLS



Anticline




Syncline



Thrust Fault




Normal Fault



Fault - movement undefined



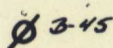
Mapped contact




Schematic contact




Limit of continuous, thick Quaternary cover



Exploratory well



Depth contours in feet - Great Bear Lake



Line of cross-section

Compiled by C. J. YORATH

Geology by: J. D. Atken, H. R. Balkwill, T. P. Chamney, D. G. Cook,
W. S. Mackenzie, R. W. MacQueen, J. L. Usher, C. J. Yorath.

Based upon geological reconnaissance studies during
Operation Norman, 1968, 1969, 1971

OPEN FILE 336
DOSSIER PUBLIC

APR
AVR 15 1970

GEOLOGICAL SURVEY
COMMISSION GEOLOGIQUE
OTTAWA