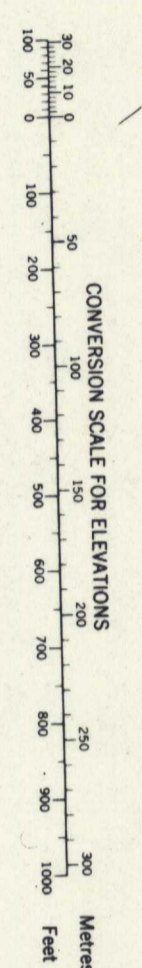
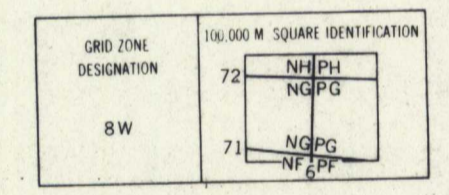


Refer to this map as: 106C EDITION 2 MCE SERIES A 502



TEN THOUSAND METRE UNIVERSAL TRANSVERSE MERCATOR GRID ZONE 8



EXAMPLE OF METHOD USED TO GIVE A REFERENCE TO NEAREST 1000 METRES

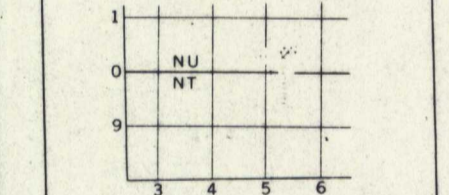



Table with columns: REFERENCE POINT, ROCKS (as above). It provides examples of grid references for specific points and rocks, such as NUS404 and NUS404A.

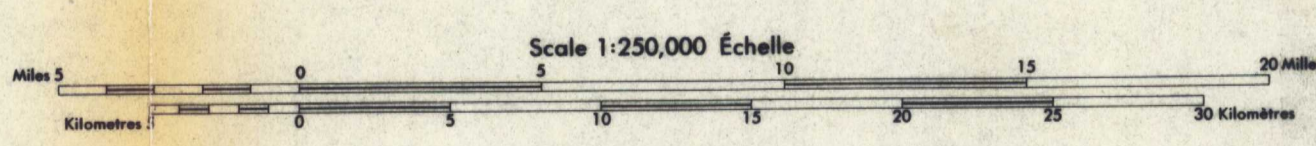
RELIABILITY DIAGRAM - CROQUIS D'EXACTITUDE



Produced, 1971, by the SURVEYS AND MAPPING BRANCH, DEPARTMENT OF ENERGY, MINES AND RESOURCES. Printed 1973.

Roads: cart track, trail or portage. FOR COMPLETE REFERENCE SEE REVERSE SIDE

NADALEEN RIVER YUKON TERRITORY - NORTHWEST TERRITORIES



CONTOUR INTERVAL 500 FEET Elevations in Feet above Mean Sea Level. EQUIDISTANCE DES COURBES 500 PIEDS Elevations en pieds au-dessus du niveau moyen de la mer.

Établi en 1971, par la DIRECTION DES LEVÉS ET DE LA CARTOGRAPHIE, MINISTÈRE DE L'ÉNERGIE, DES MINES ET DES RESSOURCES. Imprimé en 1973.

Routes: de terre, sentier ou portage. POUR UNE LISTE COMPLÈTE DES SIGNES, VOIR AU VERSO

OPEN FILE 205 June 1974 GEOLOGICAL SURVEY OTTAWA

