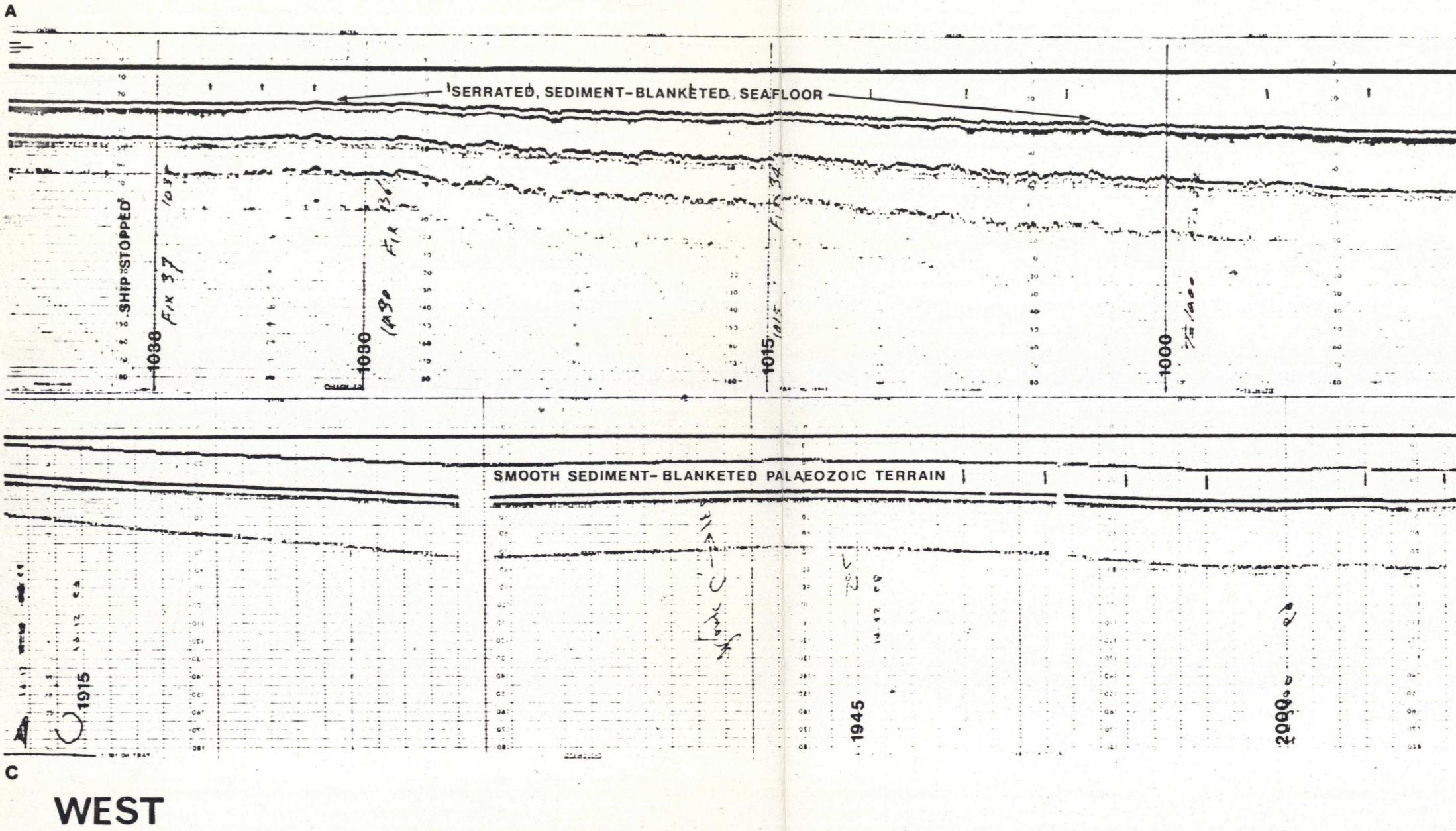

This map has been produced from a scanned version of the original map
Reproduction par numérisation d'une carte sur papier

NOTE: NO NAVIGATION FOR SEGMENT A-A1, FIXES NOT AVAILABLE

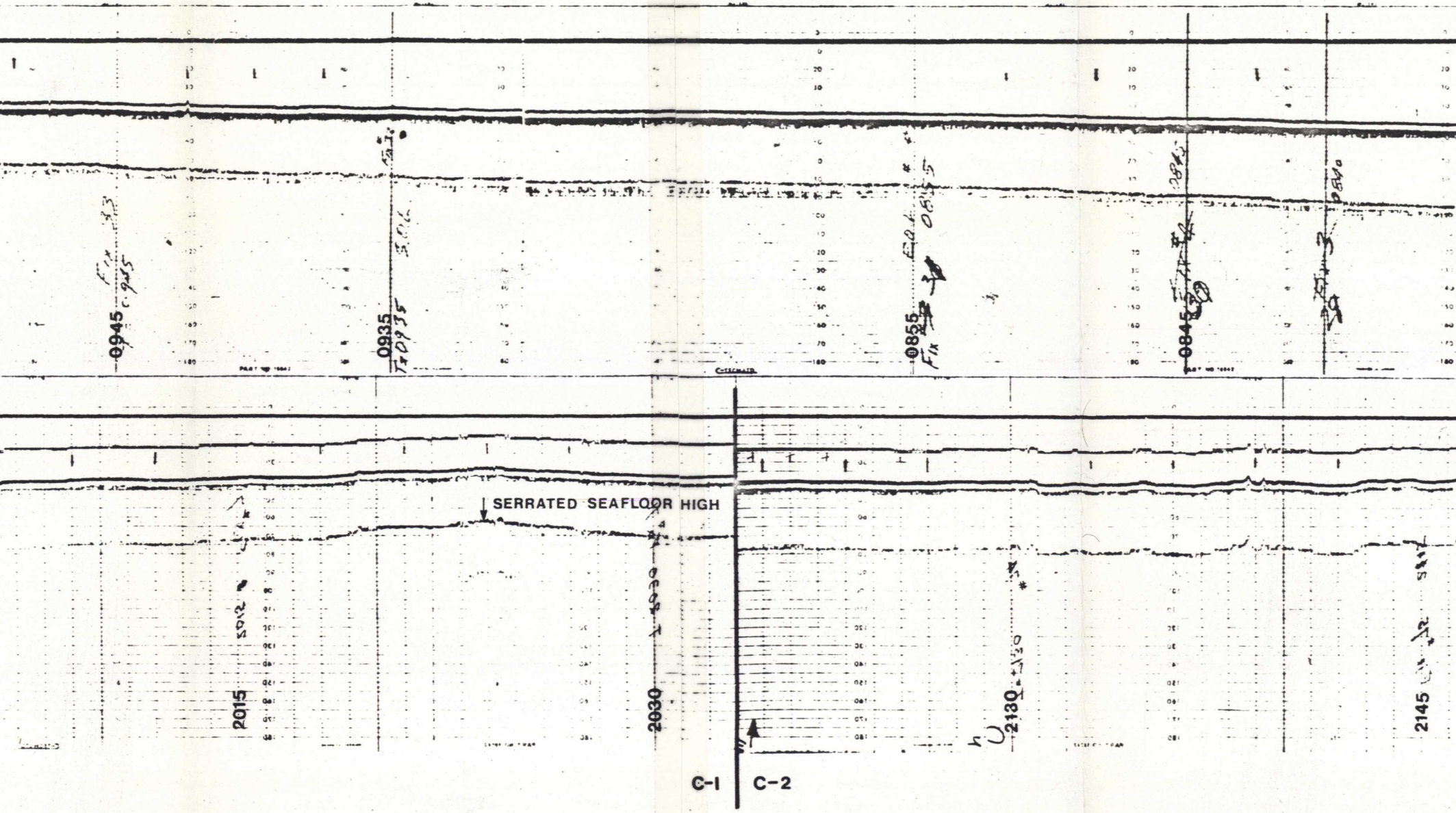

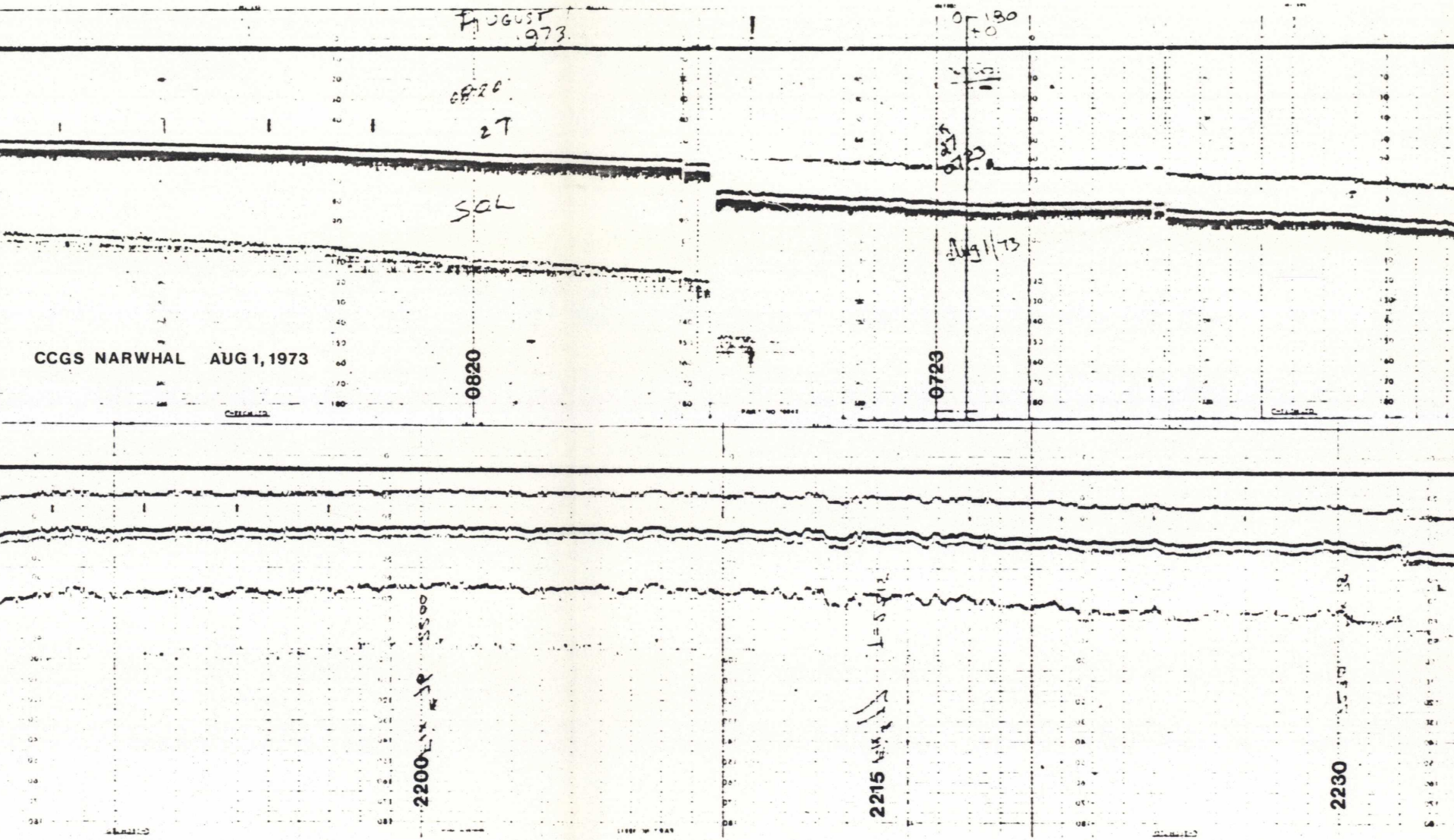

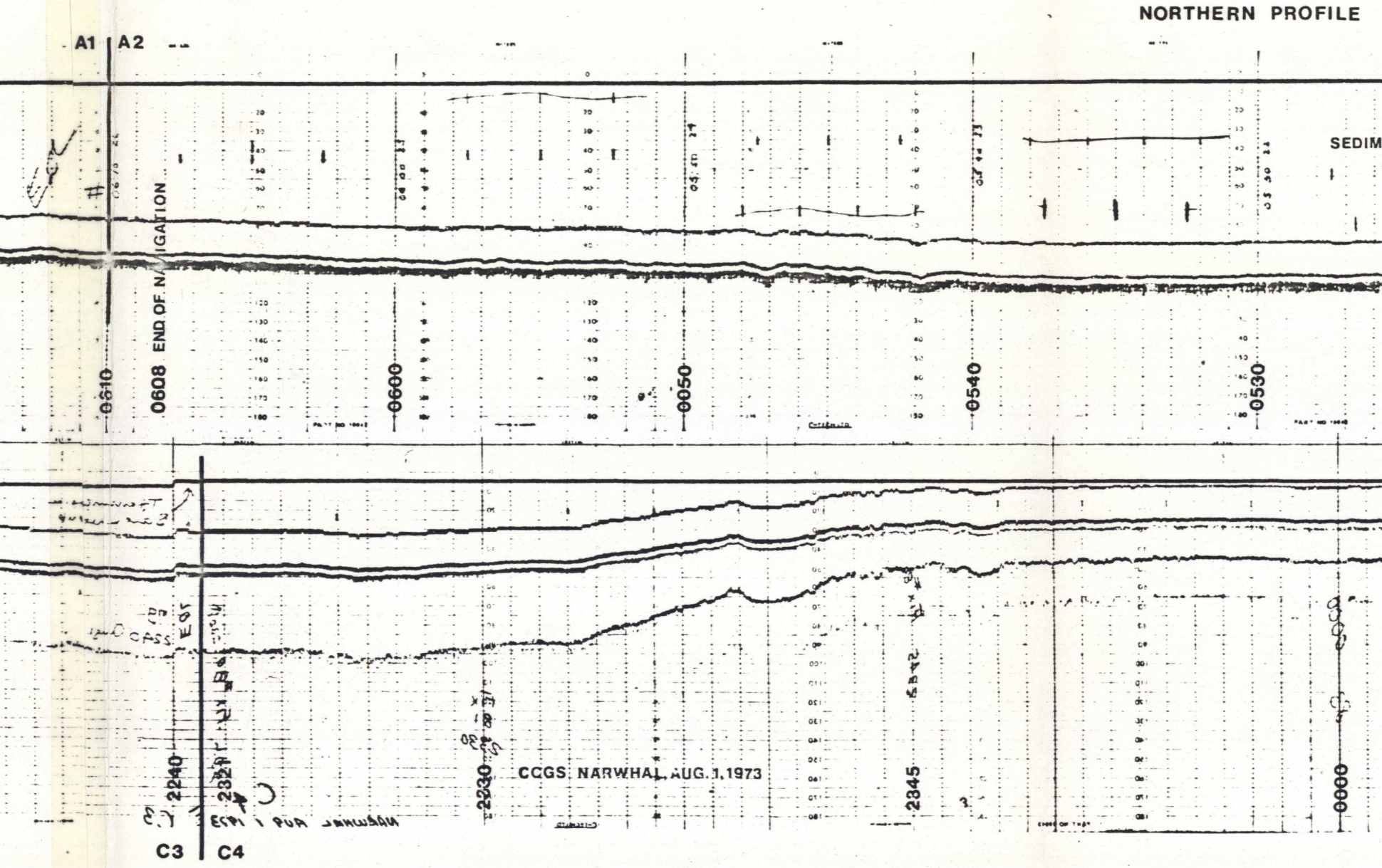

SOUTHERN PROFILE

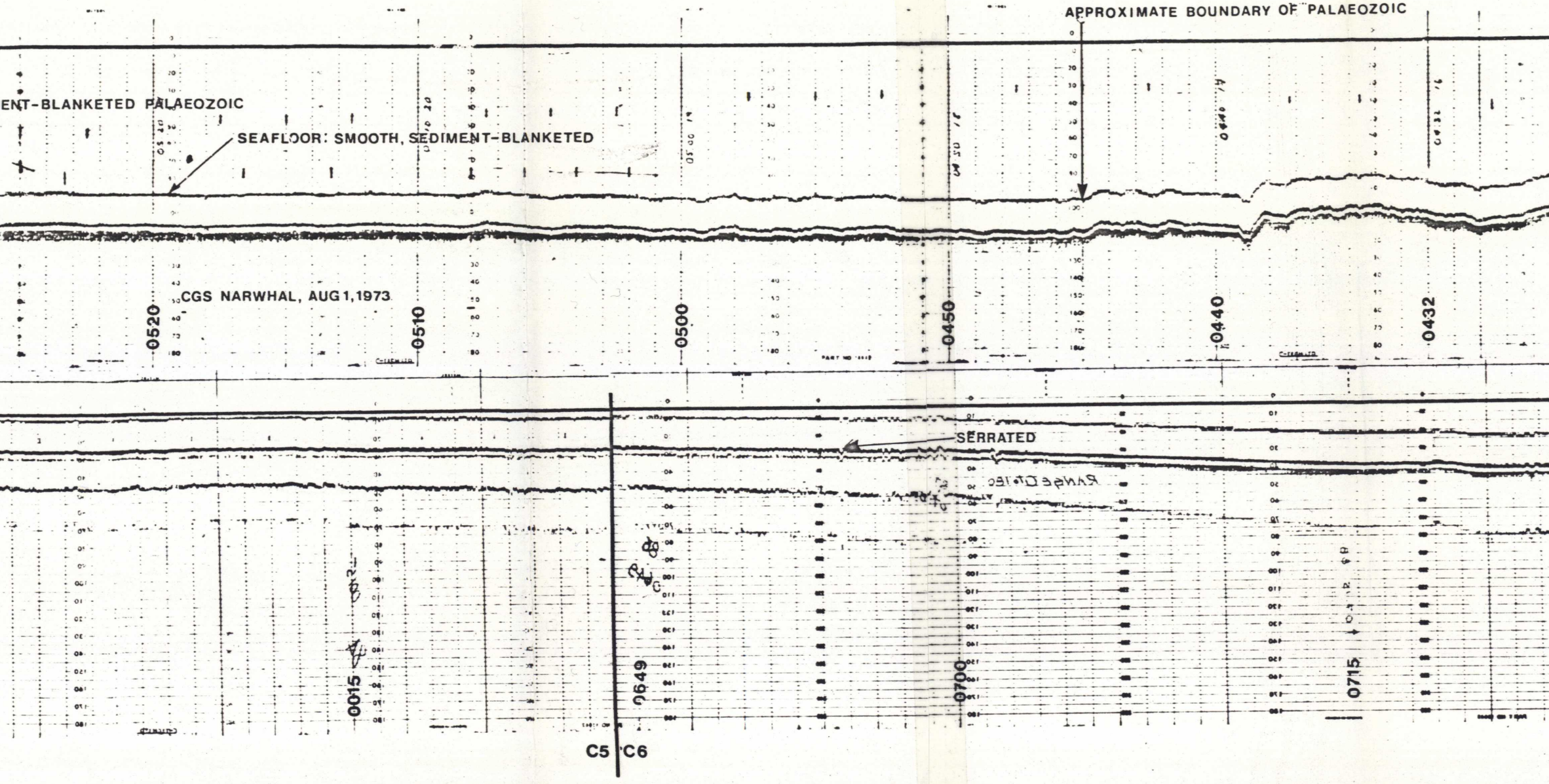

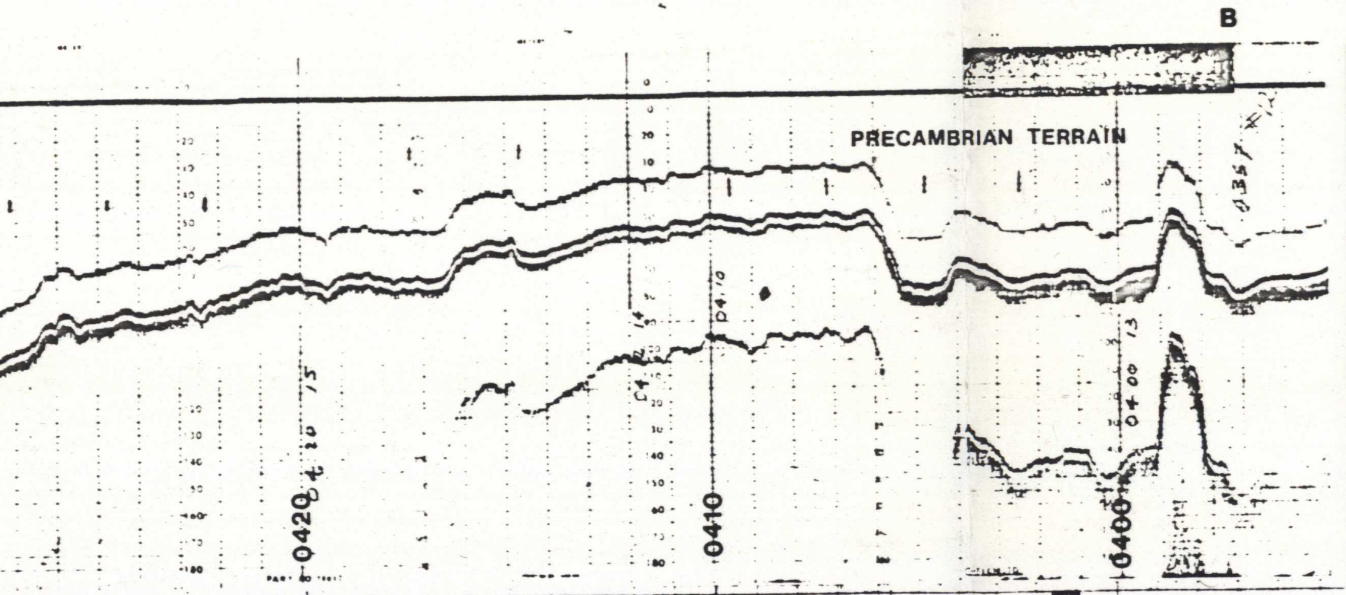

JAMES BAY

MARINE GEOLOGICAL DATA SYNTHESIS

ECHO SOUNDING PROFILES
high frequency EDO 9040 sounder

C.C.G.S. Narwhal, 1973, CHS F.S. 3816

ENCLOSURE 9	SCALE (vertical: 0–180m)

GEOMARINE ASSOCIATES LTD

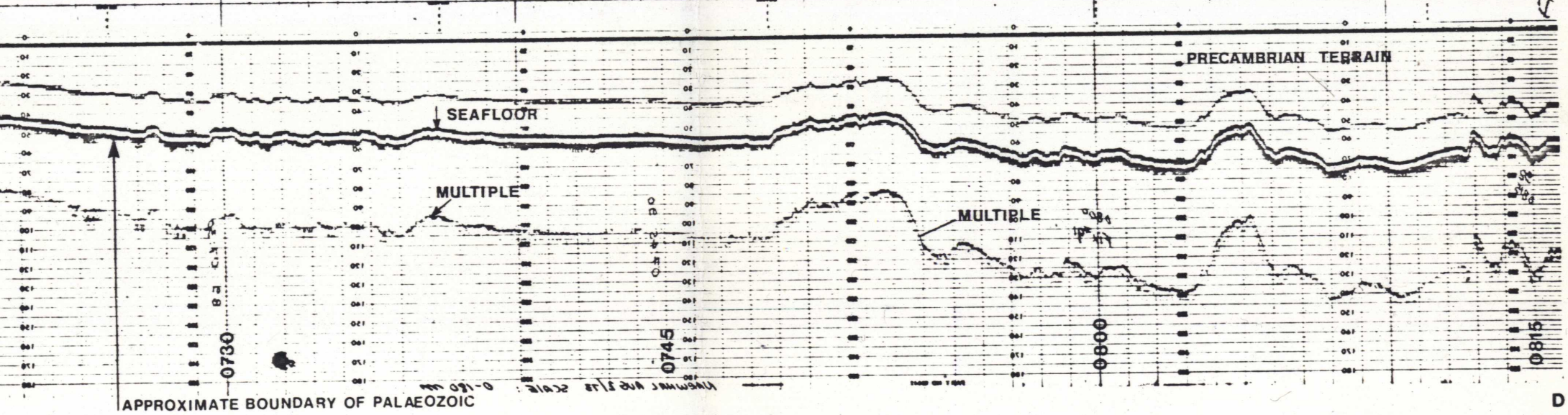

EAST

OPEN FILE
497
GEOLOGICAL SURVEY
OTTAWA

Sheet 9 of 9