

12020

Note: This legend is common to National Geoscientific Reconnaissance Map 13-1076, (Open File 416, Map 13-1076), Open File 417

UNIFORMITY (CORES PROTECTED)

17 Silts, sandstones and shaly sandstones (S888)

HELIXIA (ROCKS PROTECTED)

18 Shale (S889)

19 Sandstone (S890)

20 Shale (S891)

21 Sandstone (S892)

22 Shale (S893)

23 Sandstone (S894)

24 Shale (S895)

25 Sandstone (S896)

26 Shale (S897)

27 Sandstone (S898)

28 Shale (S899)

29 Sandstone (S900)

30 Shale (S901)

31 Sandstone (S902)

32 Shale (S903)

33 Sandstone (S904)

34 Shale (S905)

35 Sandstone (S906)

36 Shale (S907)

37 Sandstone (S908)

38 Shale (S909)

39 Sandstone (S910)

40 Shale (S911)

41 Sandstone (S912)

42 Shale (S913)

43 Sandstone (S914)

44 Shale (S915)

45 Sandstone (S916)

46 Shale (S917)

47 Sandstone (S918)

48 Shale (S919)

49 Sandstone (S920)

50 Shale (S921)

51 Sandstone (S922)

52 Shale (S923)

53 Sandstone (S924)

54 Shale (S925)

55 Sandstone (S926)

56 Shale (S927)

57 Sandstone (S928)

58 Shale (S929)

59 Sandstone (S930)

60 Shale (S931)

61 Sandstone (S932)

62 Shale (S933)

63 Sandstone (S934)

64 Shale (S935)

65 Sandstone (S936)

66 Shale (S937)

67 Sandstone (S938)

68 Shale (S939)

69 Sandstone (S940)

70 Shale (S941)

71 Sandstone (S942)

72 Shale (S943)

73 Sandstone (S944)

74 Shale (S945)

75 Sandstone (S946)

76 Shale (S947)

77 Sandstone (S948)

78 Shale (S949)

79 Sandstone (S950)

80 Shale (S951)

81 Sandstone (S952)

82 Shale (S953)

83 Sandstone (S954)

84 Shale (S955)

85 Sandstone (S956)

86 Shale (S957)

87 Sandstone (S958)

88 Shale (S959)

89 Sandstone (S960)

90 Shale (S961)

91 Sandstone (S962)

92 Shale (S963)

93 Sandstone (S964)

94 Shale (S965)

95 Sandstone (S966)

96 Shale (S967)

97 Sandstone (S968)

98 Shale (S969)

99 Sandstone (S970)

100 Shale (S971)

101 Sandstone (S972)

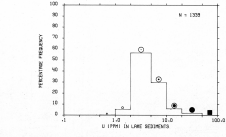
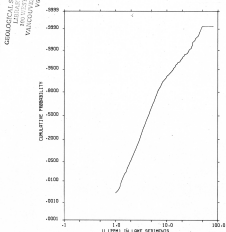
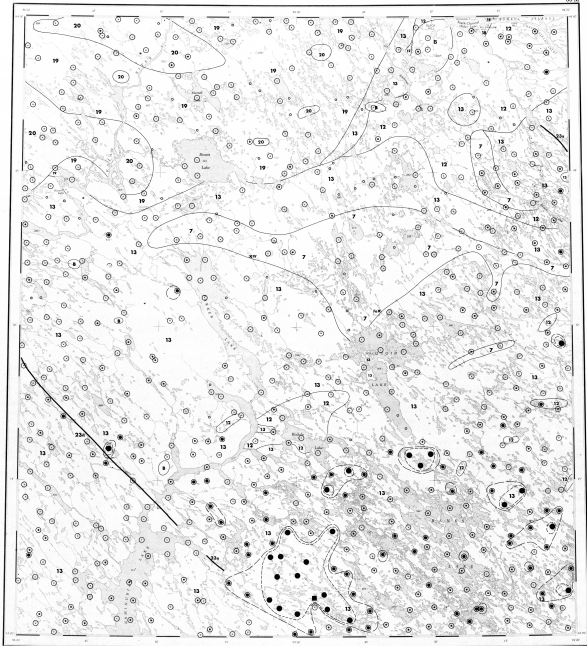
102 Shale (S973)

103 Sandstone (S974)

Canada  
Department of Energy, Mines and Resources  
Geological Survey of Canada

PROTECTIVE FILM ONLY  
DO NOT REMOVE

GEOSCIENTIFIC DATA CENTRE  
1000 UNIVERSITY AVENUE  
TORONTO, ONTARIO M5S 1A5 CANADA



1980/81	No. of Samples	Mean	S.D.	C.V.%	Threshold
0001	43	4.0	1.7	42	10
0002	202	4.0	2.3	58	10
0003	115	2.2	1.2	52	10
0004	164	4.5	4.9	109	10
0005	44	4.6	4.8	108	10
0007	4	2.9	1.0	20	15
0008	11	3.6	1.1	30	15

Data sets are open      Reliability Factor = 1.30

NATIONAL GEOSCIENTIFIC RECONNAISSANCE MAP 13-1076

OPEN FILE 417

Resource Geophysics and Geochronology Division

Geological Survey of Canada, Ottawa

Geochronology by E.H.H. Horstmann

Geological Geophysics by J.L. Lynch

Data monitoring by R.C. Garrett, R.K. Land and J.J. Ethwood

Contractors

Sample collection by Trigg, Swarth & Associates Ltd.

Map preparation by Susan Beaudette

Printing and/or by A.C.L.C., Commercial Products Division

This map forms one of a series of 20 sheets released under Geological

Survey of Canada, Open File 417. The Open File consists of data

on 10 sheets and the corresponding print less in digitals, uranium

isotope ratios and sample site locations.

Geoscientific Data Centre

1000 University Avenue, Ottawa, Ontario K1P 8S8

NATIONAL GEOSCIENTIFIC RECONNAISSANCE MAP 13-1076

OPEN FILE 417

UNIFORMITY (CORES PROTECTED)

HELIXIA (ROCKS PROTECTED)

UNIFORMITY (CORES PROTECTED)

HELIXIA (ROCKS PROTECTED)

UNIFORMITY (CORES PROTECTED)

HELIXIA (ROCKS PROTECTED)

UNIFORMITY (CORES PROTECTED)

HELIXIA (ROCKS PROTECTED)

UNIFORMITY (CORES PROTECTED)

HELIXIA (ROCKS PROTECTED)

UNIFORMITY (CORES PROTECTED)

HELIXIA (ROCKS PROTECTED)

UNIFORMITY (CORES PROTECTED)

HELIXIA (ROCKS PROTECTED)

UNIFORMITY (CORES PROTECTED)

HELIXIA (ROCKS PROTECTED)

UNIFORMITY (CORES PROTECTED)

HELIXIA (ROCKS PROTECTED)