

LEGEND

Note: This legend is common to National Geoscientific Reconnaissance Map 13-1076, Series F13-416, Map 13-1066, and F13-417

SYMBOLS (GENERAL NOTATIONS)

Shaded areas and lithologic pattern codes (1988)

SYMBOLS (GENERAL NOTATIONS)

SYMBOLS (GENERAL NOTATIONS)

SYMBOLS (GENERAL NOTATIONS)

SYMBOLS (GENERAL NOTATIONS)

SYMBOLS (GENERAL NOTATIONS)

SYMBOLS (GENERAL NOTATIONS)

SYMBOLS (GENERAL NOTATIONS)

SYMBOLS (GENERAL NOTATIONS)

SYMBOLS (GENERAL NOTATIONS)

SYMBOLS (GENERAL NOTATIONS)

SYMBOLS (GENERAL NOTATIONS)

SYMBOLS (GENERAL NOTATIONS)

SYMBOLS (GENERAL NOTATIONS)

SYMBOLS (GENERAL NOTATIONS)

SYMBOLS (GENERAL NOTATIONS)

SYMBOLS (GENERAL NOTATIONS)

SYMBOLS (GENERAL NOTATIONS)

SYMBOLS (GENERAL NOTATIONS)

SYMBOLS (GENERAL NOTATIONS)

SYMBOLS (GENERAL NOTATIONS)

SYMBOLS (GENERAL NOTATIONS)

SYMBOLS (GENERAL NOTATIONS)

SYMBOLS (GENERAL NOTATIONS)

SYMBOLS (GENERAL NOTATIONS)

SYMBOLS (GENERAL NOTATIONS)

SYMBOLS (GENERAL NOTATIONS)

SYMBOLS (GENERAL NOTATIONS)

SYMBOLS (GENERAL NOTATIONS)

SYMBOLS (GENERAL NOTATIONS)

SYMBOLS (GENERAL NOTATIONS)

SYMBOLS (GENERAL NOTATIONS)

SYMBOLS (GENERAL NOTATIONS)

SYMBOLS (GENERAL NOTATIONS)

SYMBOLS (GENERAL NOTATIONS)

SYMBOLS (GENERAL NOTATIONS)

SYMBOLS (GENERAL NOTATIONS)

SYMBOLS (GENERAL NOTATIONS)

SYMBOLS (GENERAL NOTATIONS)

SYMBOLS (GENERAL NOTATIONS)

SYMBOLS (GENERAL NOTATIONS)

SYMBOLS (GENERAL NOTATIONS)

SYMBOLS (GENERAL NOTATIONS)

SYMBOLS (GENERAL NOTATIONS)

SYMBOLS (GENERAL NOTATIONS)

SYMBOLS (GENERAL NOTATIONS)

SYMBOLS (GENERAL NOTATIONS)

SYMBOLS (GENERAL NOTATIONS)

SYMBOLS (GENERAL NOTATIONS)

SYMBOLS (GENERAL NOTATIONS)

SYMBOLS (GENERAL NOTATIONS)

SYMBOLS (GENERAL NOTATIONS)

SYMBOLS (GENERAL NOTATIONS)

SYMBOLS (GENERAL NOTATIONS)

SYMBOLS (GENERAL NOTATIONS)

SYMBOLS (GENERAL NOTATIONS)

SYMBOLS (GENERAL NOTATIONS)

SYMBOLS (GENERAL NOTATIONS)

SYMBOLS (GENERAL NOTATIONS)

SYMBOLS (GENERAL NOTATIONS)

SYMBOLS (GENERAL NOTATIONS)

SYMBOLS (GENERAL NOTATIONS)

SYMBOLS (GENERAL NOTATIONS)

SYMBOLS (GENERAL NOTATIONS)

SYMBOLS (GENERAL NOTATIONS)

SYMBOLS (GENERAL NOTATIONS)

SYMBOLS (GENERAL NOTATIONS)

SYMBOLS (GENERAL NOTATIONS)

SYMBOLS (GENERAL NOTATIONS)

SYMBOLS (GENERAL NOTATIONS)

SYMBOLS (GENERAL NOTATIONS)

SYMBOLS (GENERAL NOTATIONS)

SYMBOLS (GENERAL NOTATIONS)

SYMBOLS (GENERAL NOTATIONS)

SYMBOLS (GENERAL NOTATIONS)

SYMBOLS (GENERAL NOTATIONS)

SYMBOLS (GENERAL NOTATIONS)

SYMBOLS (GENERAL NOTATIONS)

SYMBOLS (GENERAL NOTATIONS)

SYMBOLS (GENERAL NOTATIONS)

SYMBOLS (GENERAL NOTATIONS)

SYMBOLS (GENERAL NOTATIONS)

SYMBOLS (GENERAL NOTATIONS)

SYMBOLS (GENERAL NOTATIONS)

SYMBOLS (GENERAL NOTATIONS)

SYMBOLS (GENERAL NOTATIONS)

SYMBOLS (GENERAL NOTATIONS)

SYMBOLS (GENERAL NOTATIONS)

SYMBOLS (GENERAL NOTATIONS)

SYMBOLS (GENERAL NOTATIONS)

SYMBOLS (GENERAL NOTATIONS)

SYMBOLS (GENERAL NOTATIONS)

SYMBOLS (GENERAL NOTATIONS)

SYMBOLS (GENERAL NOTATIONS)

SYMBOLS (GENERAL NOTATIONS)

SYMBOLS (GENERAL NOTATIONS)

SYMBOLS (GENERAL NOTATIONS)

SYMBOLS (GENERAL NOTATIONS)

SYMBOLS (GENERAL NOTATIONS)

SYMBOLS (GENERAL NOTATIONS)

SYMBOLS (GENERAL NOTATIONS)

SYMBOLS (GENERAL NOTATIONS)

SYMBOLS (GENERAL NOTATIONS)

SYMBOLS (GENERAL NOTATIONS)

SYMBOLS (GENERAL NOTATIONS)

SYMBOLS (GENERAL NOTATIONS)

SYMBOLS (GENERAL NOTATIONS)

SYMBOLS (GENERAL NOTATIONS)

Geological Survey of Canada

REPRODUCTION OF THIS MAP IS PROHIBITED WITHOUT THE WRITTEN PERMISSION OF THE GEOLOGICAL SURVEY OF CANADA

GEOLOGICAL SURVEY OF CANADA
NATIONAL GEOLOGICAL SURVEY OF CANADA
1988 108


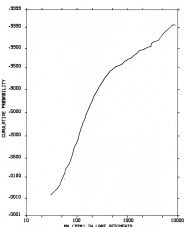


Table of Statistics by Major Geological Units

Table with 6 columns: Lithology, No. of Units, Mean, S.D., C.V., Threshold. Rows include G10, G11, G12, G13, G14, G15, G16, G17, G18, G19, G20, G21, G22, G23, G24, G25, G26, G27, G28, G29, G30, G31, G32, G33, G34, G35, G36, G37, G38, G39, G40, G41, G42, G43, G44, G45, G46, G47, G48, G49, G50, G51, G52, G53, G54, G55, G56, G57, G58, G59, G60, G61, G62, G63, G64, G65, G66, G67, G68, G69, G70, G71, G72, G73, G74, G75, G76, G77, G78, G79, G80, G81, G82, G83, G84, G85, G86, G87, G88, G89, G90, G91, G92, G93, G94, G95, G96, G97, G98, G99, G100.

Data units are page Reliability Factor = 1.36

NATIONAL GEOSCIENTIFIC RECONNAISSANCE MAP 13-1076

Series F13-416

Resource Geologic and Socioeconomic Studies

Geological Survey of Canada, Ottawa

Geoscientists: G.E.A. Armstrong

Regional Geology by J.J. Lynch

Data monitoring by E.E. Sivert, S.S. Lund and R.L. Ellwood

Constructors:

Graphic collection by Thomas, Bennett & Associates Ltd.

Graphic preparation by Sander Associates

Lithological analysis by Thomas Ltd.

This map forms one of a series of maps compiled under Geological Survey of Canada File No. 65-417. The File consists of data for 14 mapped units for late Quaternary, recent, late Holocene, and late Pleistocene and sample site location.

The data are also available in digital form. For further information please contact:


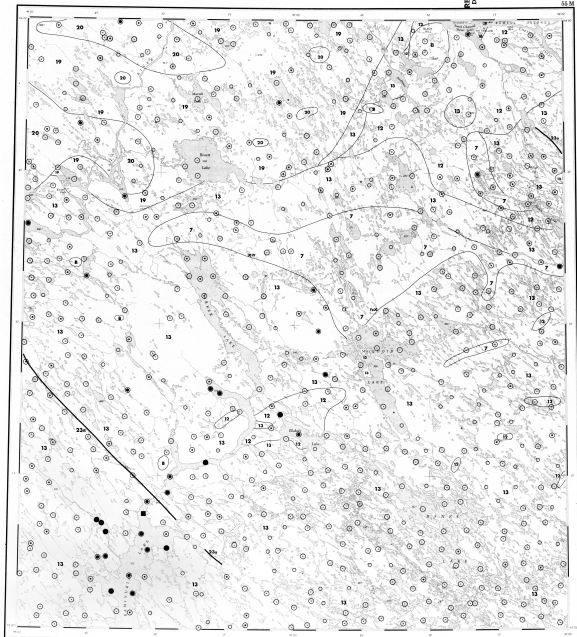
The Director, Computer Science Centre, Department of Energy, Mines and Resources, Ottawa, Ontario K1H 8Z6

NATIONAL GEOSCIENTIFIC RECONNAISSANCE MAP 13-1076

Series F13-416

DATA FILE 65-417, 1076

MINERALOGY



This map was prepared under the supervision of the Director, Geological Survey of Canada, Ottawa.

REPRODUCTION OF THIS MAP IS PROHIBITED WITHOUT THE WRITTEN PERMISSION OF THE GEOLOGICAL SURVEY OF CANADA

