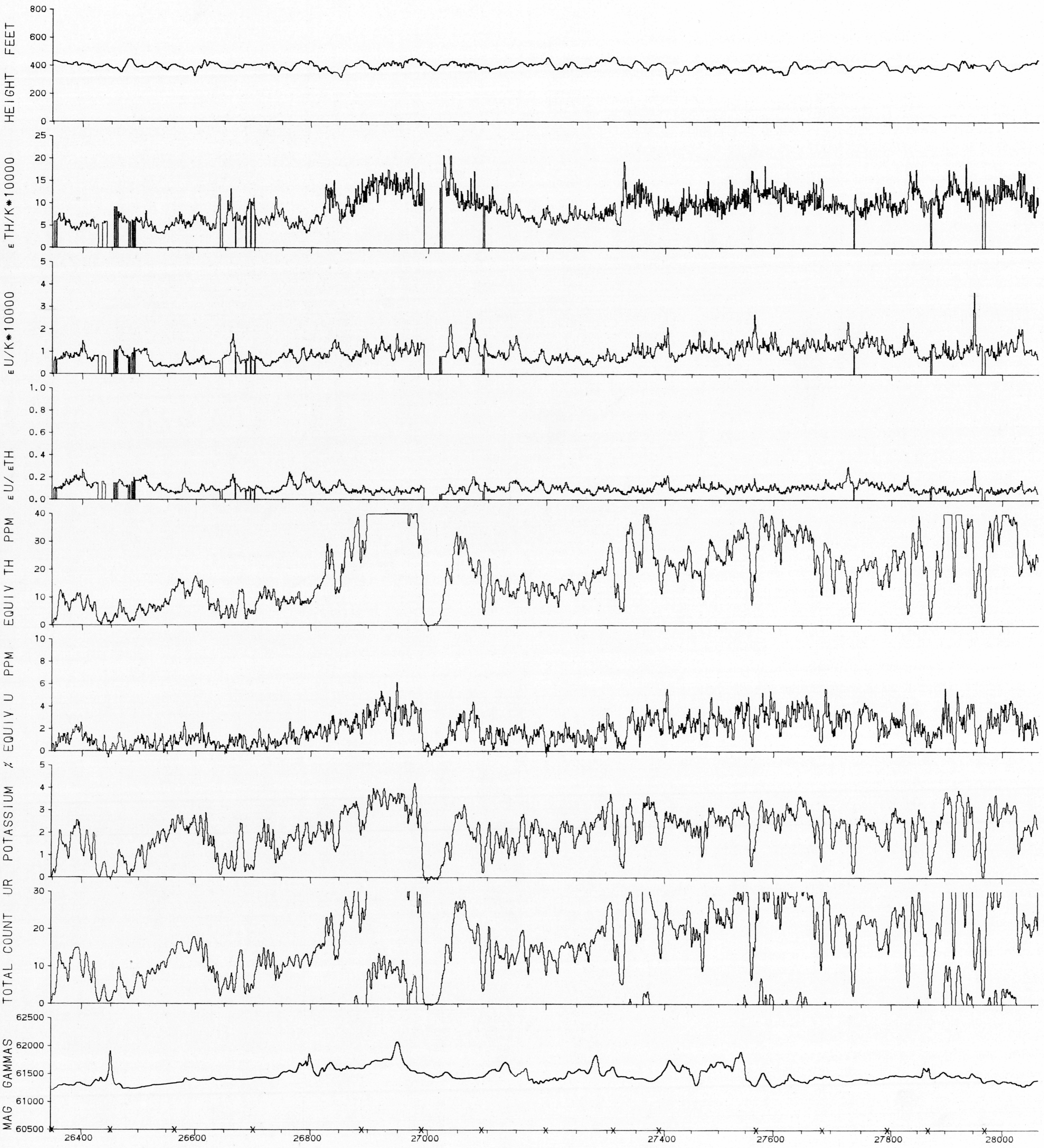


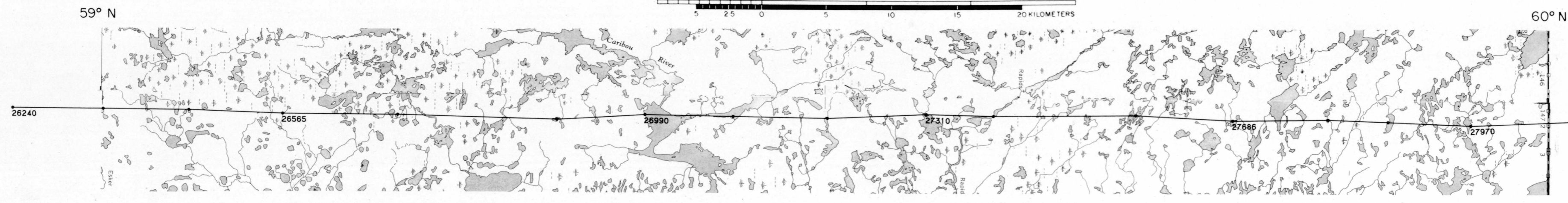
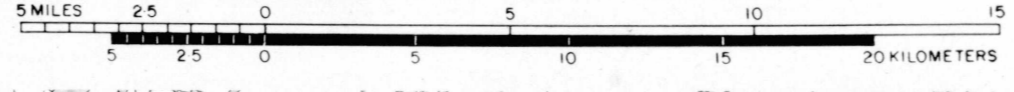
LINE 2240
 CARIBOU RIVER 54M MANITOBA 1976



X = PICKED FIDUCIAL

HORIZONTAL SCALE 1:250,000

GEOPHYSICAL MAP NO. 36354



This map has been reprinted from a scanned version of the original map.
 Reproduction par numérisation d'une carte sur papier