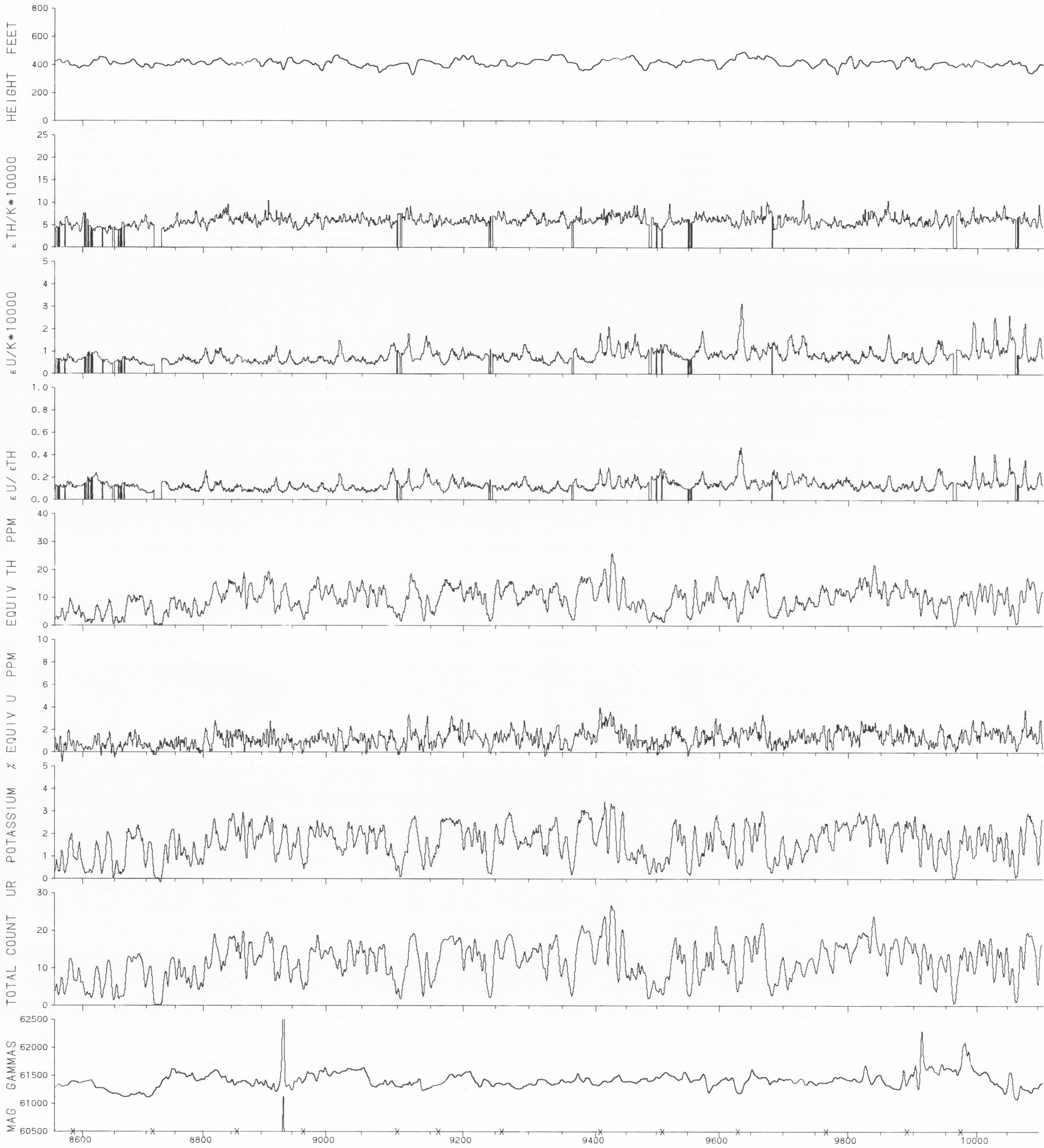


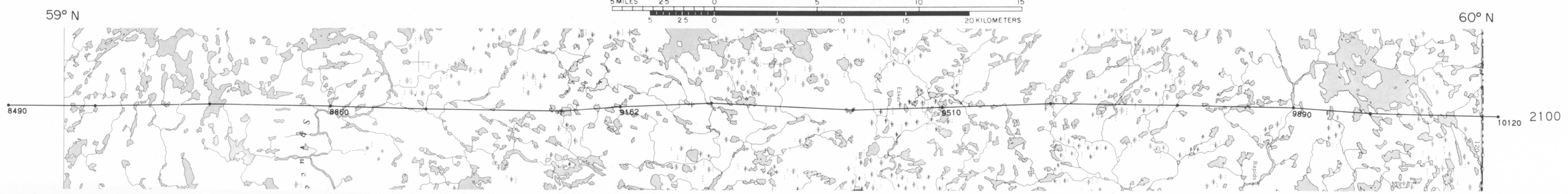
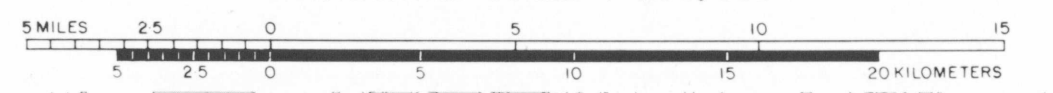
LINE 2100 NEJANILINI LAKE 64P MANITOBA 1976



X = PICKED FIDUCIAL

HORIZONTAL SCALE 1:250,000

GEOPHYSICAL MAP NO. 36664



L. 2100

This map has been reprinted from a scanned version of the original map. Reproduction par numérisation d'une carte sur papier.