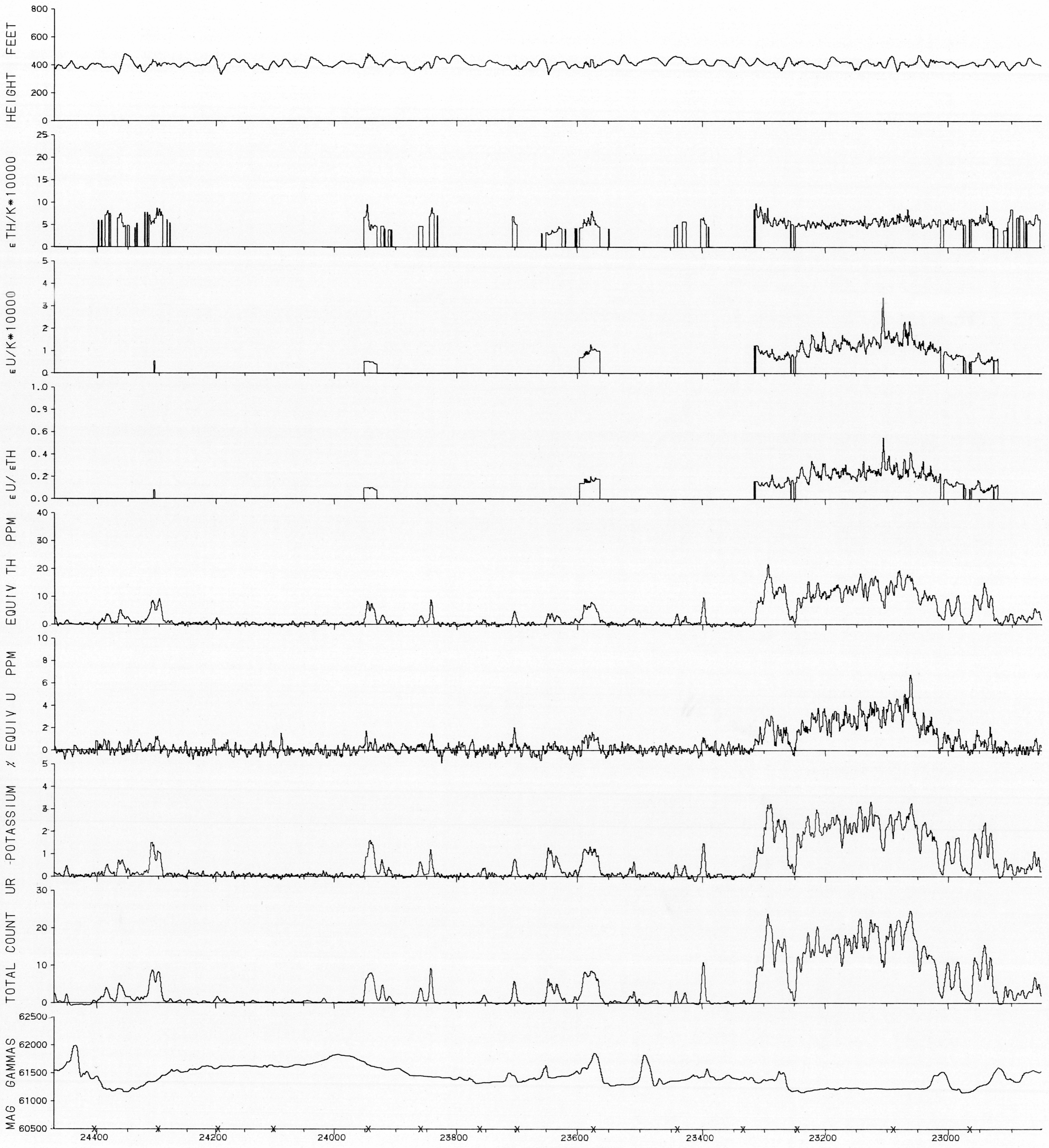
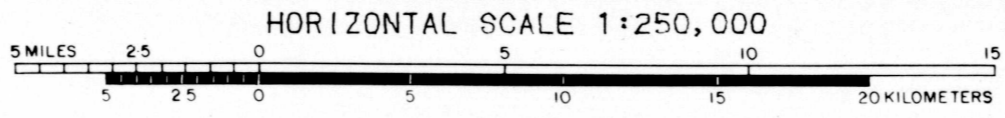


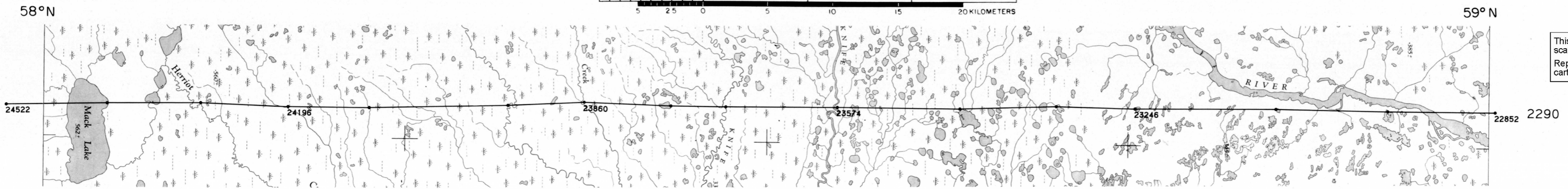
LINE 2290 CHURCHILL 54L MANITOBA 1976



X - PICKED FIDUCIAL



GEOPHYSICAL MAP NO. 36254



This map has been reprinted from a scanned version of the original map  
Reproduction par numérisation d'une carte sur papier