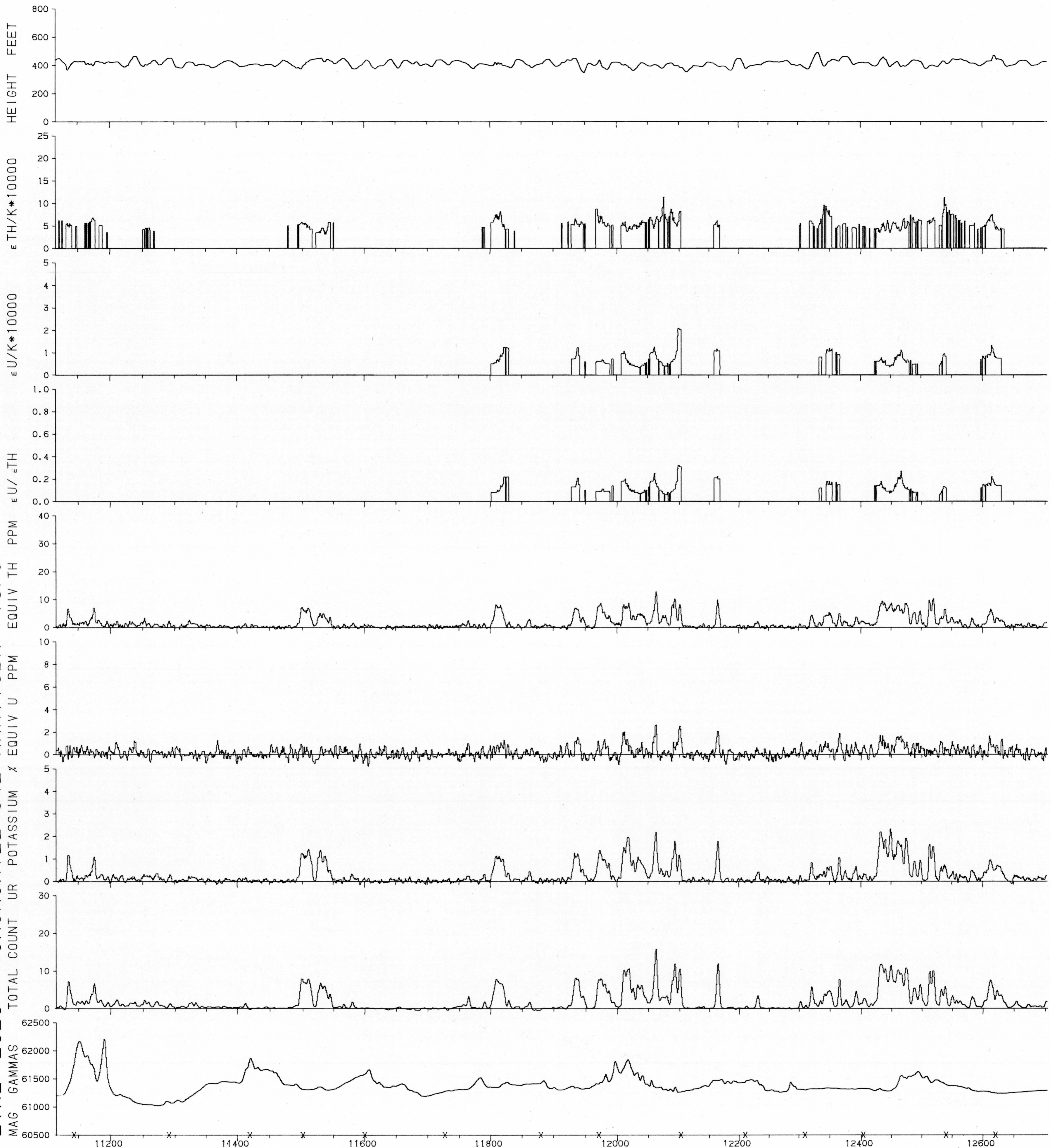
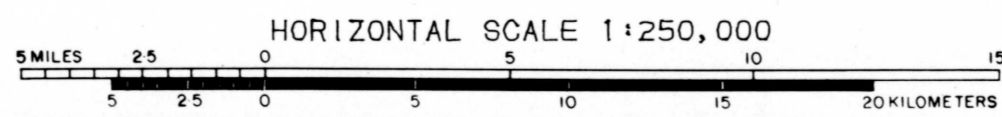


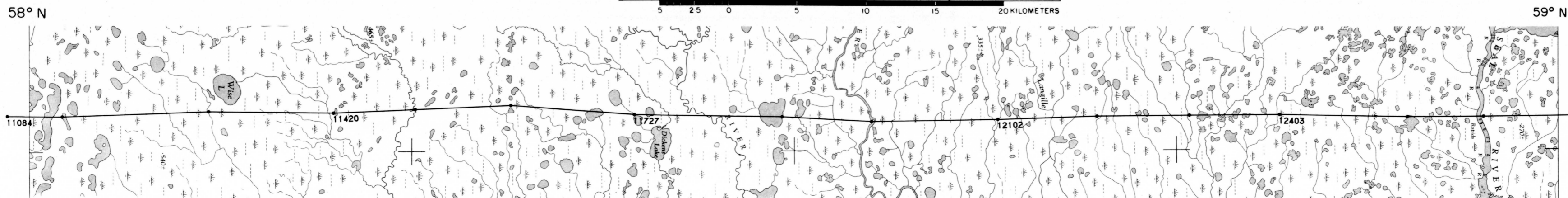
LINE 2320 CHURCHILL 54L MANITOBA 1976



X = PICKED FIDUCIAL



GEOPHYSICAL MAP NO. 36254



This map has been reprinted from a scanned version of the original map. Reproduction par numérisation d'une carte sur papier.