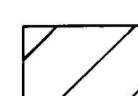
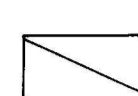

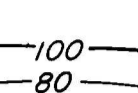




GEOLOGICAL SURVEY OF CANADA
DEPARTMENT OF ENERGY, MINES AND RESOURCES

ISOPACH OF SALINA F SALT, SOUTHWESTERN ONTARIO

-  Salina outcrop area
-  Salina F salt gives place to anhydrite carbonate and/or shale
-  Salina F salt absent due to leaching
-  Isopach of Salina F salt (20 foot interval)

Scale
1:250,000

5 0 5 10 15 20 MILES

FIGURE 6

GEOLOGY BY B.V. SANFORD, 1975

