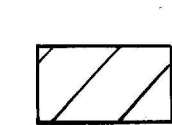
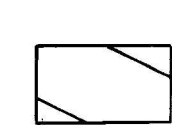
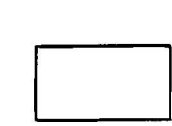
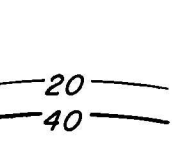




GEOLOGICAL SURVEY OF CANADA  
DEPARTMENT OF ENERGY, MINES AND RESOURCES

### ISOPACH OF SALINA D SALT, SOUTHWESTERN ONTARIO

-  Salina outcrop area
-  Salina D salt gives place (?)  
to anhydrite and/or carbonate
-  Salina D salt absent due to leaching
-  Isopach of Salina D salt  
(20 foot interval)

Scale  
1:250,000  
5 0 5 10 15 20 MILES

FIGURE : 5

GEOLOGY BY B.V.SANFORD, 1975

