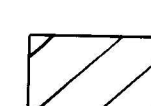
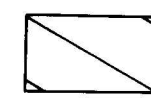

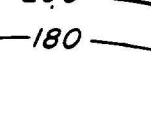




COMMISSION GÉOLOGIQUE DU CANADA
MINISTÈRE DE L'ÉNERGIE DES MINES ET DES RESSOURCES

ISOPACH OF SALINA B SALT, SOUTHWESTERN ONTARIO

-  Salina outcrop area
-  Salina B salt gives place to anhydrite
-  Salina B salt absent due to leaching
-  Isopach of Salina B salt
(20 foot interval)

Scale
1 : 250,000



FIGURE 4

GEOLOGY BY B.V. SANFORD, 1975

