
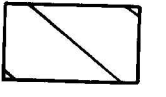

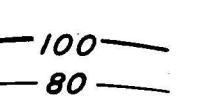




GEOLOGICAL SURVEY OF CANADA
DEPARTMENT OF ENERGY, MINES AND RESOURCES

ISOPACH OF SALINA A-2 SALT, SOUTHWESTERN ONTARIO

-  Salina outcrop area
-  Salina A-2 salt gives place to anhydrite
-  Salina A-2 salt absent due to leaching
-  Isopach of Salina A-2 salt
(20 foot interval)

Scale
1:250 000
5 0 5 10 15 20 MILES

FIGURE 3

GEOLOGY BY B.V. SANFORD, 1975

