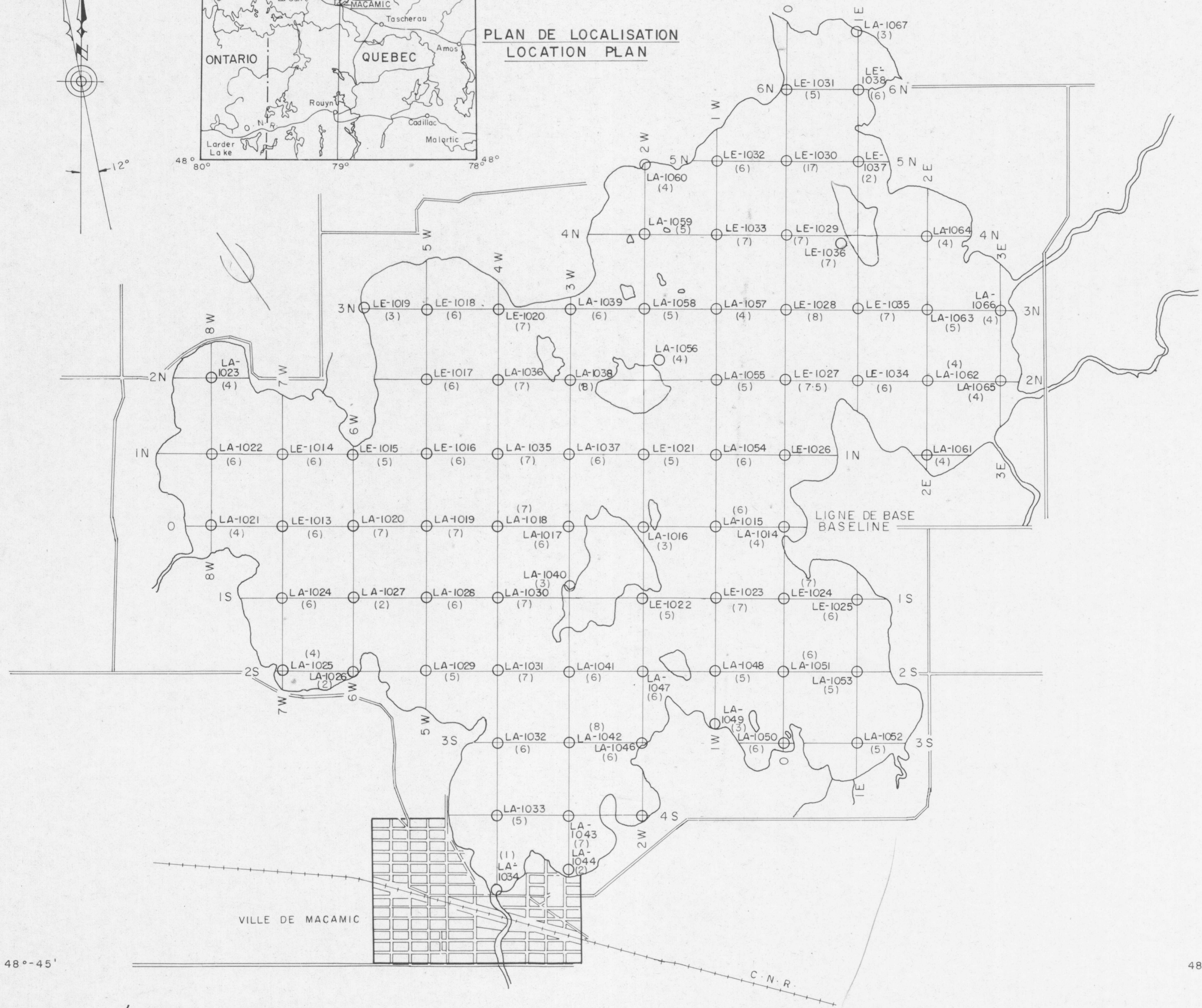


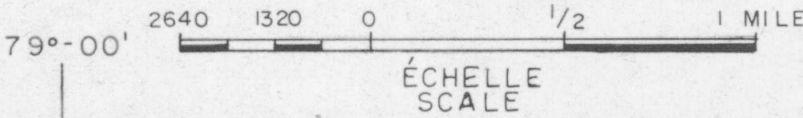

CANTON ROYAL - ROUSSILLON TWP.

PLAN DE LOCALISATION
LOCATION PLAN



LÉGENDE - LEGEND

- SITE DE L'ECHANTILLON — SAMPLE SITE
- NUMERO D'ECHANTILLON (PROFONDEUR DE L'EAU) — LA-1047 (6) SAMPLE NUMBER (DEPTH OF WATER)
- DIRECTION GLACIAIRE APPROXIMATIVE — APPROXIMATE GLACIAL DIRECTION



LAC MACAMIC — QUÉBEC

RELEVÉ DES SEDIMENTS DE LAC
LAKE SEDIMENT SURVEY

FEV / FEB 1972

C.F. GLEESON & ASSOCIATES POUR COMMISSION GEOLOGIQUE DU CANADA
C.F. GLEESON & ASSOCIATES FOR GEOLOGICAL SURVEY OF CANADA