

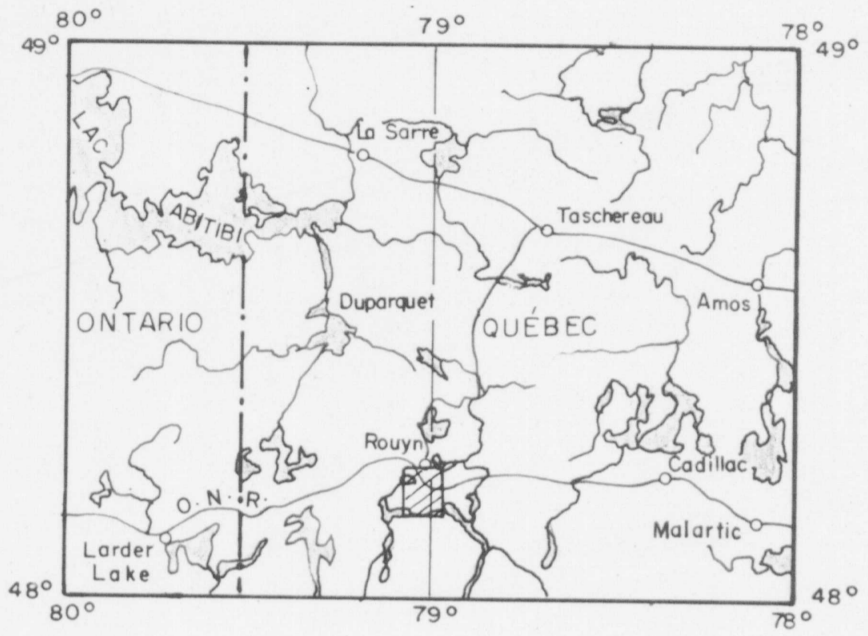
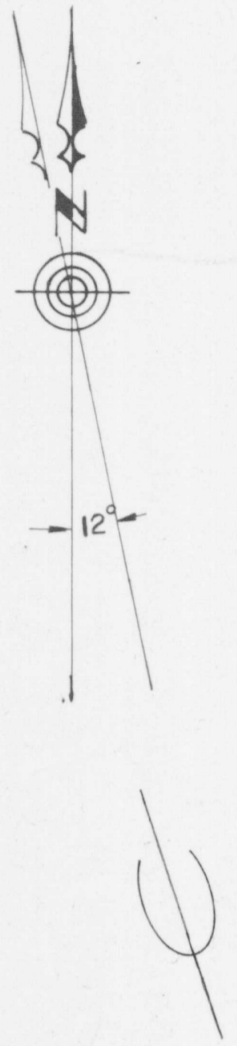
48°-14'  
79°-05'

79°-04'

79°-03'

79°-02'

ROUYN



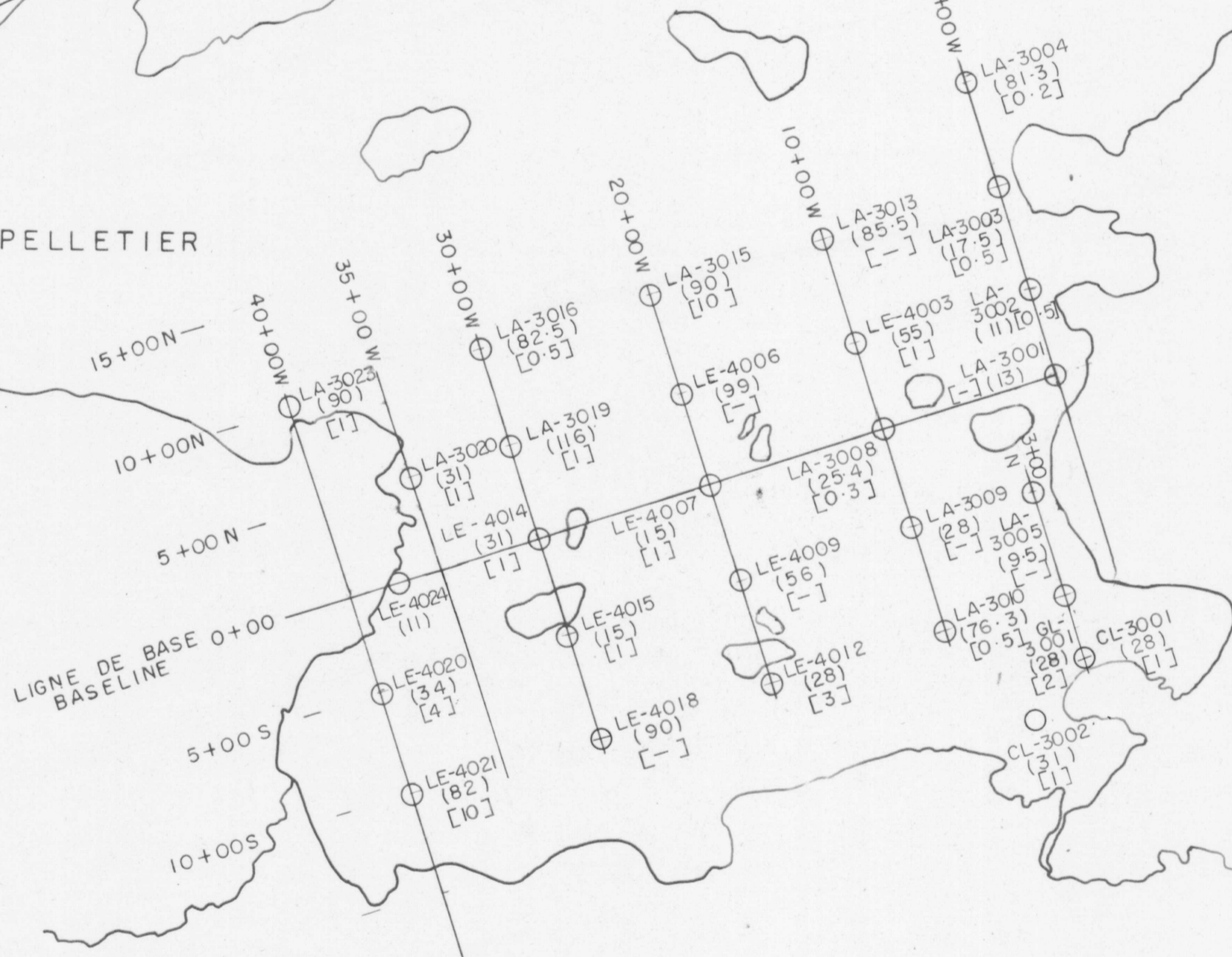
PLAN DE LOCALISATION  
LOCATION PLAN

LAC  
SÉGUIN

CANTON  
ROUYN  
TWP.

48°-13'

LAC  
PELLETIER



LÉGENDE - LEGEND

SITE DE L'ECHANTILLON — SAMPLE SITE

NUMERO D'ECHANTILLON (EPAISSEUR DU MORT TERRAIN) [EPAISSEUR DE LA MORAINÉ] — CL-3001 SAMPLE NUMBER (28) (THICKNESS OF OVERBURDEN) [1] [THICKNESS OF TILL]

DIRECTION GLACIAIRE APPROXIMATIVE — APPROXIMATE GLACIAL DIRECTION

FRACTION — FRACTION  
-10 +80 MAILLES — -10 +80 MESH  
-80 MAILLES — -80 MESH

LAC PELLETIER — QUÉBEC

PROGRAMME D'ECHANTILLONS DE MORAINÉ DE FOND — BASAL TILL SAMPLING PROGRAMME  
LOCALISATIONS ET NUMEROS D'ECHANTILLON — SAMPLE LOCATIONS AND NUMBERS  
JAN 1972

C.F. GLEESON & ASSOCIATES POUR COMMISSION GEOLOGIQUE DU CANADA  
C.F. GLEESON & ASSOCIATES FOR GEOLOGICAL SURVEY OF CANADA

OPEN FILE  
112 (1a)  
JUL 1972  
GEOLOGICAL SURVEY  
OTTAWA

