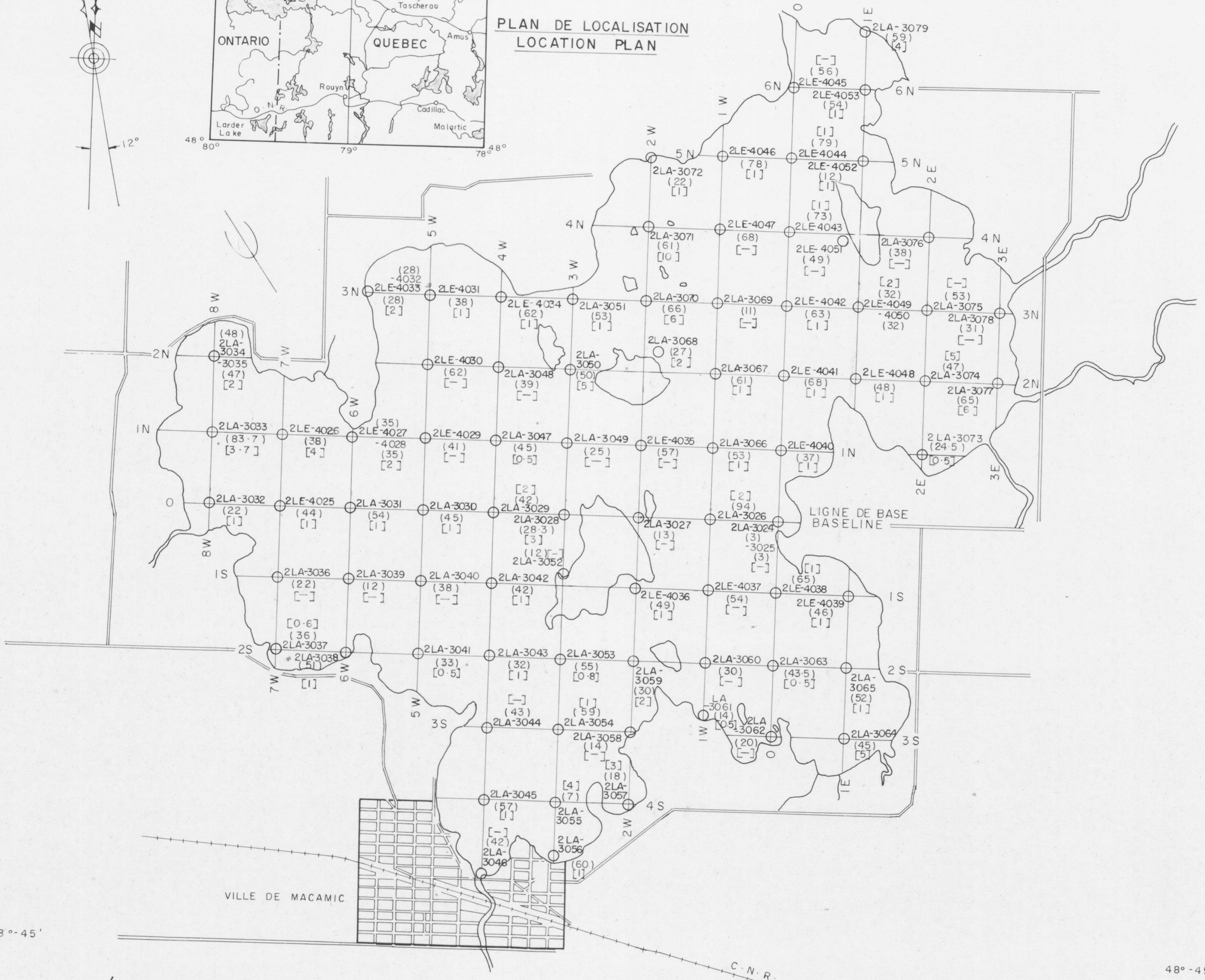
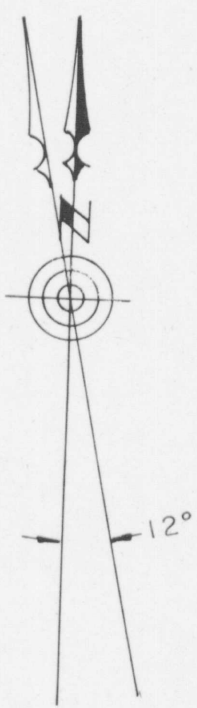
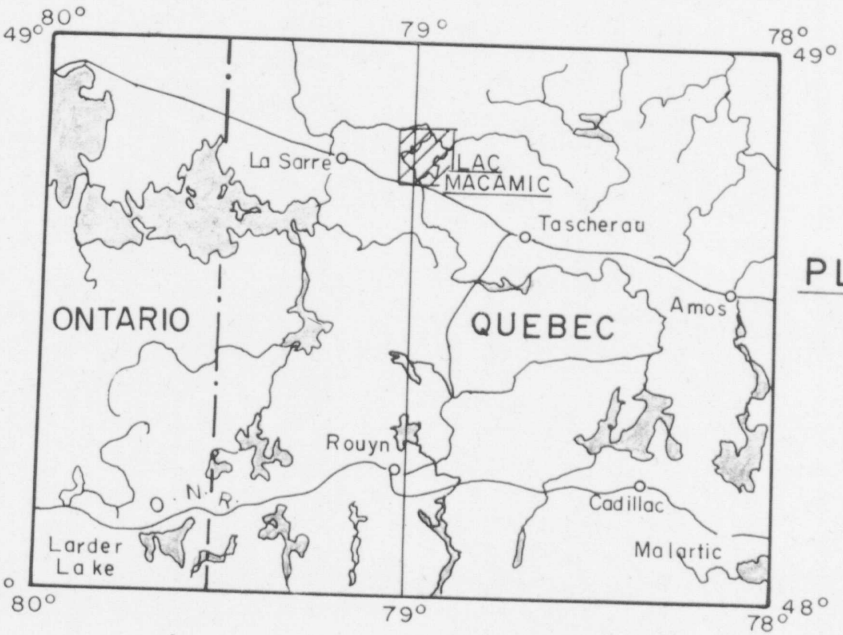


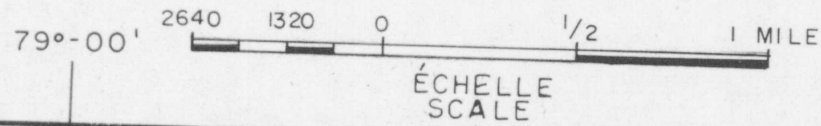
CANTON ROYAL - ROUSSILLON TWP.

PLAN DE LOCALISATION
LOCATION PLAN



LÉGENDE - LEGEND

- SITE DE L'ECHANTILLON (CROSS) SAMPLE SITE
- NUMERO D'ECHANTILLON (EPAISSEUR DU MORT TERRAIN) (EPAISSEUR DE LA MORAINES) (LA-3050) (50') (5) SAMPLE NUMBER (THICKNESS OF OVERBURDEN) (THICKNESS OF TILL)
- DIRECTION GLACIAIRE APPROXIMATIVE (CIRCLE WITH LINE) APPROXIMATE GLACIAL DIRECTION



LAC MACAMIC — QUÉBEC

PROGRAMME D'ECHANTILLONS
DE MORAINES DE FOND
LOCALISATIONS ET NUMEROS
D'ECHANTILLON

BASAL TILL
SAMPLING PROGRAMME
SAMPLE LOCATIONS
AND NUMBERS

FEV / FEB 1972

C.F. GLEESON & ASSOCIATES POUR COMMISSION GEOLOGIQUE DU CANADA
C.F. GLEESON & ASSOCIATES FOR GEOLOGICAL SURVEY OF CANADA