

CONTRACTOR'S JOB NO.

i.c.a.s. JOB NO.

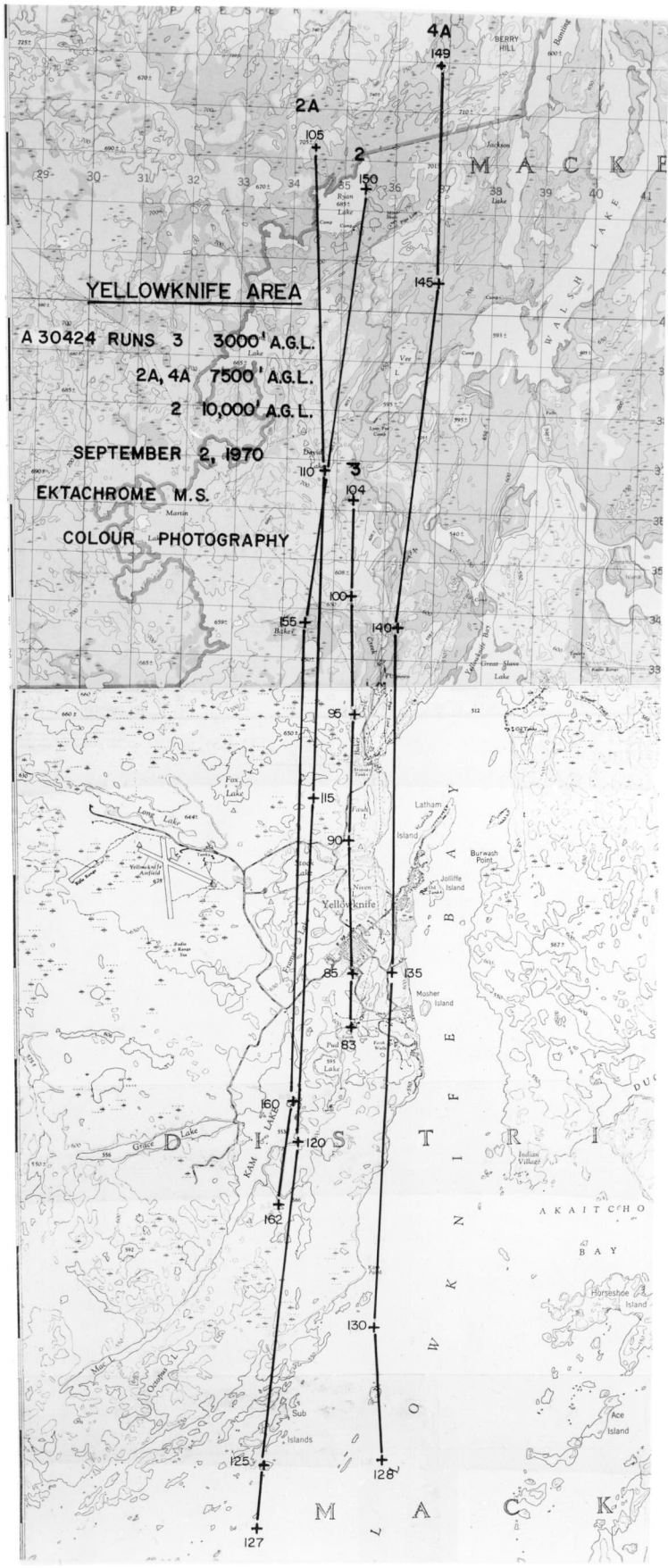
AIR PHOTOGRAPHY REPORT

TYPE OF PHOTOG.	CAMERA TYPE RC-8	FILM TYPE Ektachrome M.S. 2448 Negative	LIBRARY ROLL NO. A30421
REQ'D TRUE ALT.	CALIBRATED F.L.	OPTICAL UNIT NO.	CONTRACTOR'S ROLL NO. Roll 70/3
AVERAGE SCALE 15,000	FILTER TYPE & NO. A.V.N.	LENS NO.	MAGAZINE NO. 403

1970 Date	Annotated Neg. Nos.	Line No. & Direction	Exposure No.		MST GMT		Indicated Altitude at Start of Line	Camera Exposure	REMARKS (Position of start & finish, area no. or letter, geographical names, etc.)
			Start	Finish	Start	Finish			
29th Aug.	1-62	37, West	5	68	1255	1.35	7,500'	1/250 @ 8.0	CROSS SECTION SHEET 20% Overlap Exposure Good
									DONOVAN LAKE
	63 - 75	1, North	69	81	2.55	3.05	7,500'	1/250 @ 6.8	60% overlap
	76 - 87	2, South	82	93	3.10	3.20	"	"	A few shadows, 80-87
	88	3, North	94	96			"	--	ABORTED
	89-102	3, North	97	110	3.35	3.45	"	1/250 @ 5.6- 6.8	Scattered cloud shadow
	103-116	4, South	111	124	3.50	4.00	"	"	Cloud 111-116, 80% overlap
Aug. 30									CROSS SECTION, FORT SMITH
	117-164	8 East	125	173	9.43	10.10	7,500'	1/250 @ 8.0	Moderate haze. Overlap 20% Exposure OK. Haze builds up at end of line.
									CROSS SECTION SHEET
30th Aug.	165-190	27 West	174	203	10.35	10.55	7,500'	1/250 @ 8.0	Overlap 20% 1/2-1 stop underexposed at end of roll, through gradual build up of haze.

**OPEN FILE
DOSSIER PUBLIC
0099**
GEOLOGICAL SURVEY OF CANADA
COMMISSION GÉOLOGIQUE DU CANADA
OTTAWA
1972

AIRCRAFT REGISTRATION	CF GSC	CONTRACTOR	NAVIGATOR	V. R. Slaney
TYPE	Skyvan		PHOTOGRAPHER	J. Emslie
CAMERA PORT CATEGORY	No Glass		PILOT	D. Madden
CAMERA PORT NO.		ALTIMETER NO.		

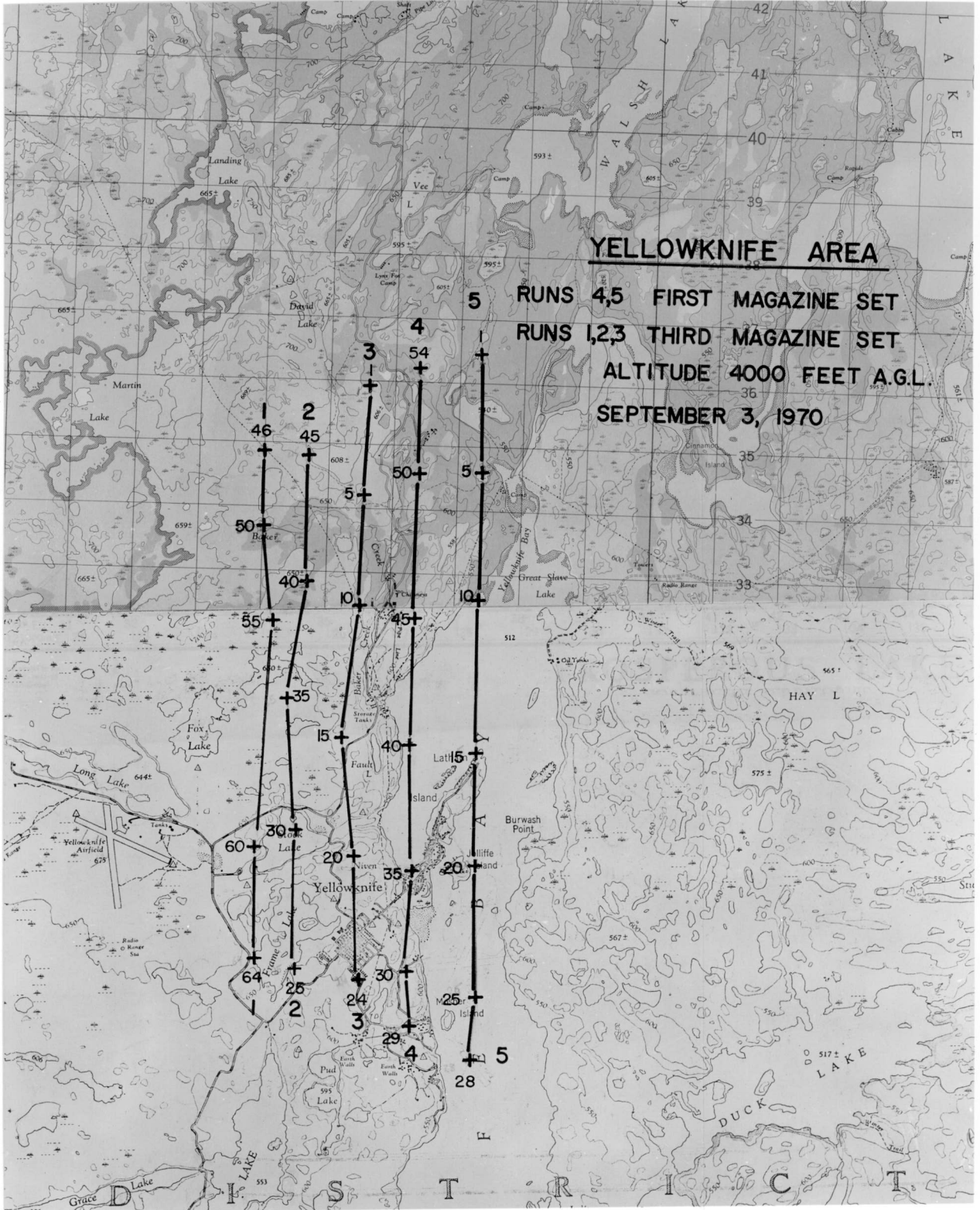


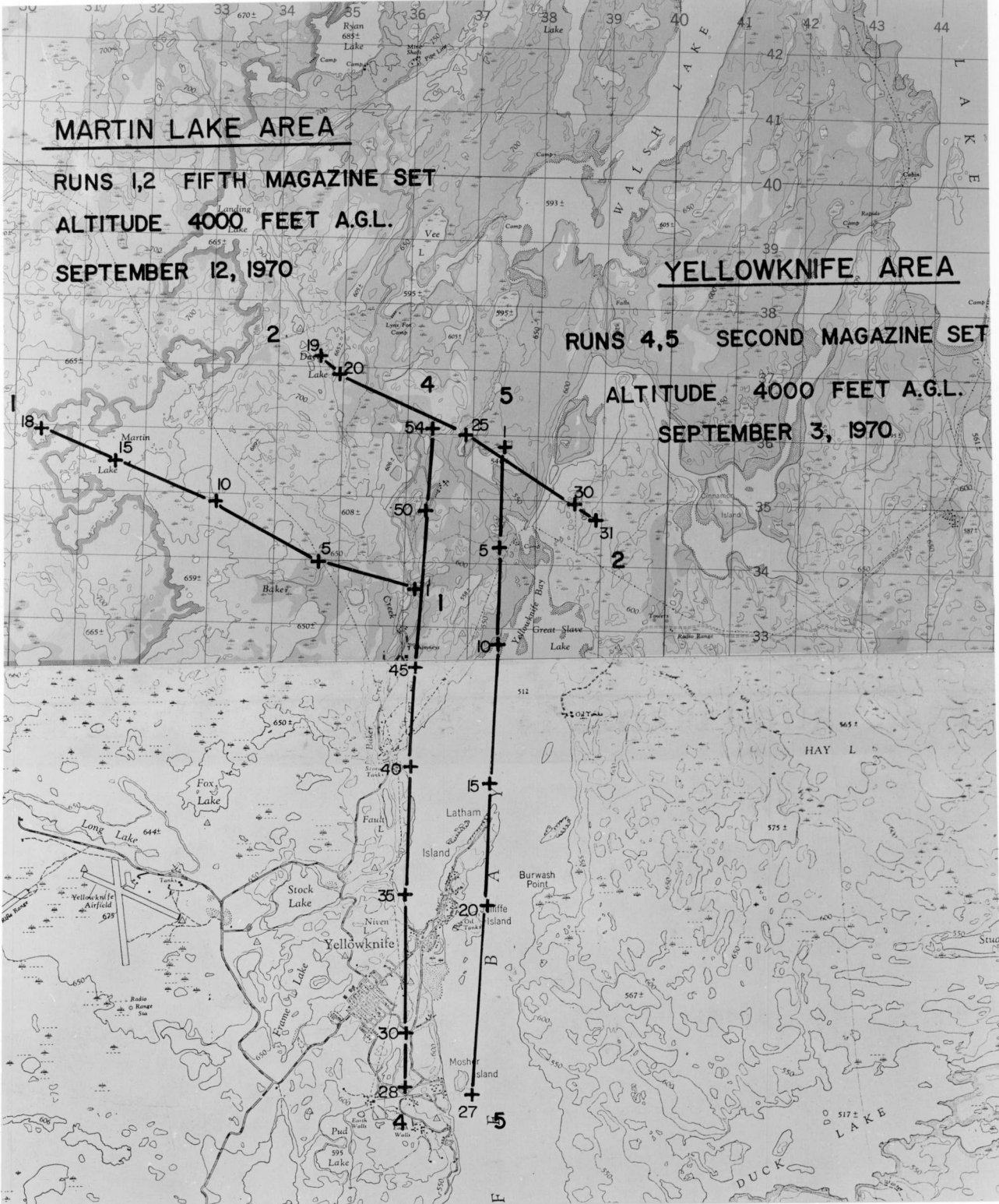
YELLOWKNIFE AREA

A 30424 RUNS 3 3000' A.G.L.
2A, 4A 7500' A.G.L.
2 10,000' A.G.L.

SEPTEMBER 2, 1970

EKTACHROME M.S.
COLOUR PHOTOGRAPHY





MARTIN LAKE AREA

RUNS 1,2 FIFTH MAGAZINE SET

ALTITUDE 4000 FEET A.G.L.

SEPTEMBER 12, 1970


YELLOWKNIFE AREA

RUNS 4,5 SECOND MAGAZINE SET

ALTITUDE 4000 FEET A.G.L.

SEPTEMBER 3, 1970





A 30424
 LINE 59
 ALTITUDE 7500 FEET A.G.L.
 SEPTEMBER 2, 1970
 SCALE 1:15000
 EKTACHROME M.S. COLOUR PHOTOGRAPHY

FORT SMITH
 A 30421
 LINE 37 WEST
 ALTITUDE 7500 FEET A.G.L.
 AUGUST 29, 1970
 SCALE 1:15000
 EKTACHROME M.S. COLOUR PHOTOGRAPHY

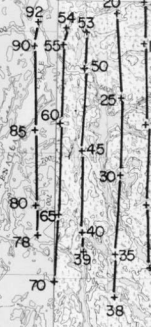
DE W
 RD VD

DE W
 RD VD

112 111 110 109 108 107 106 105 104 103 102 101 100 99 98 97 96 95 94 93 92 91 90 89 88 87 86 85 84 83 82 81 80 79 78 77 76 75 74 73 72 71 70 69 68 67 66 65 64 63 62 61 60 59 58 57 56 55 54 53 52 51 50 49 48 47 46 45 44 43 42 41 40 39 38 37 36 35 34 33 32 31 30 29 28 27 26 25 24 23 22 21 20 19 18 17 16 15 14 13 12 11 10 9 8 7 6 5 4 3 2 1 0

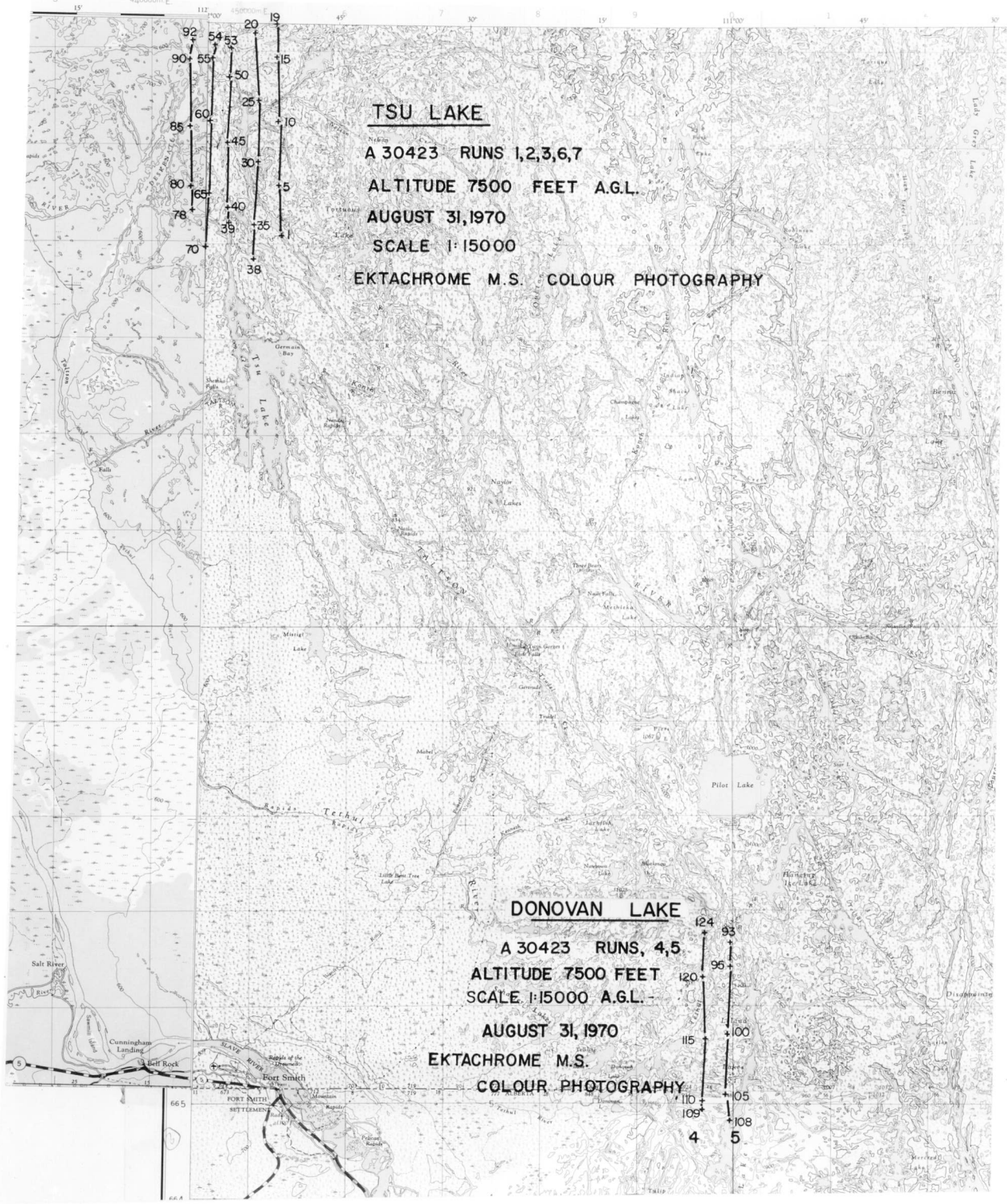
TSU LAKE

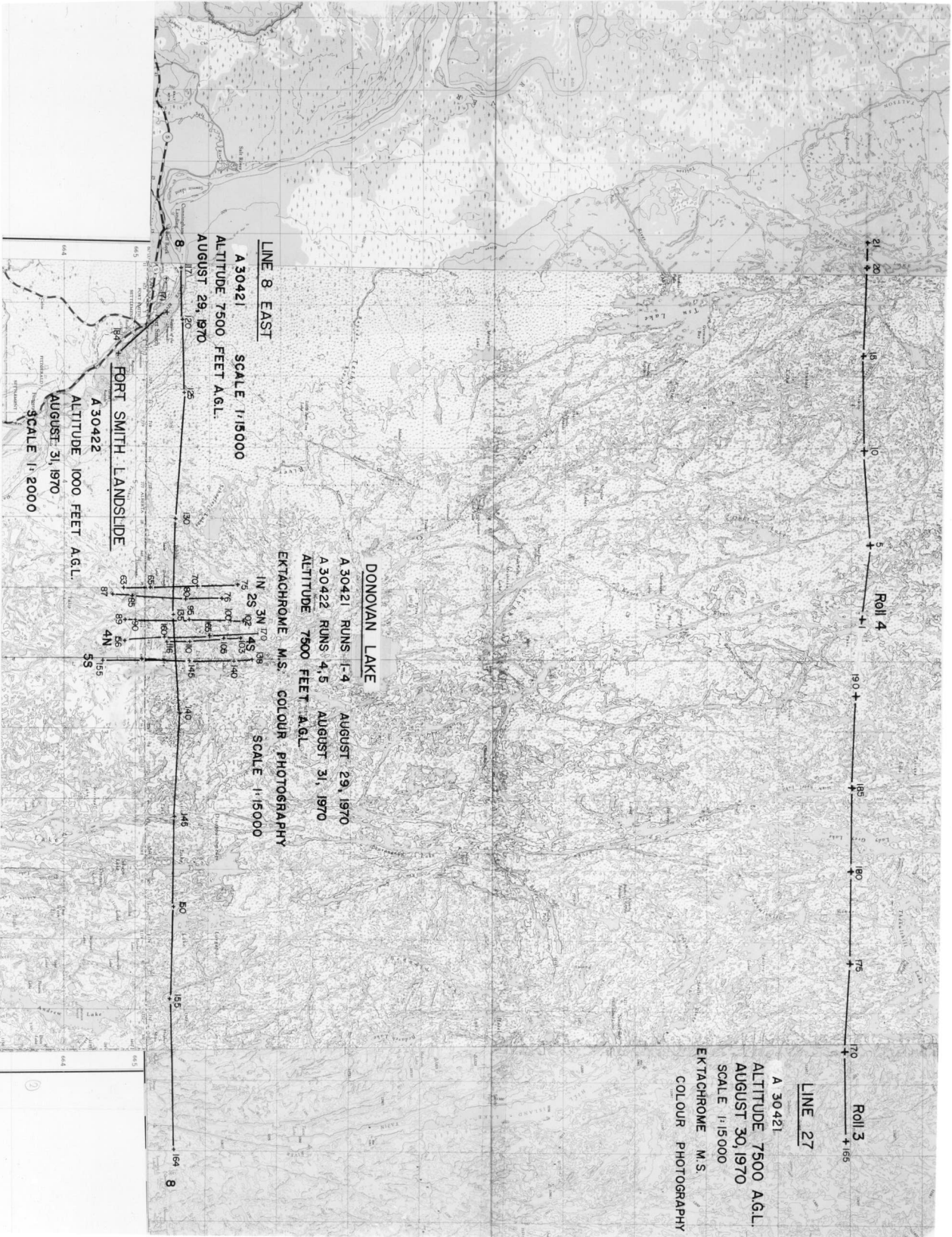
A 30423 RUNS 1,2,3,6,7
ALTITUDE 7500 FEET A.G.L.
AUGUST 31, 1970
SCALE 1:15000
EKTACHROME M.S. COLOUR PHOTOGRAPHY



DONOVAN LAKE

A 30423 RUNS, 4,5
ALTITUDE 7500 FEET
SCALE 1:15000 A.G.L.
AUGUST 31, 1970
EKTACHROME M.S.
COLOUR PHOTOGRAPHY





LINE 8 EAST
A 30421 SCALE 1:15000
ALTITUDE 7500 FEET A.G.L.
AUGUST 29, 1970

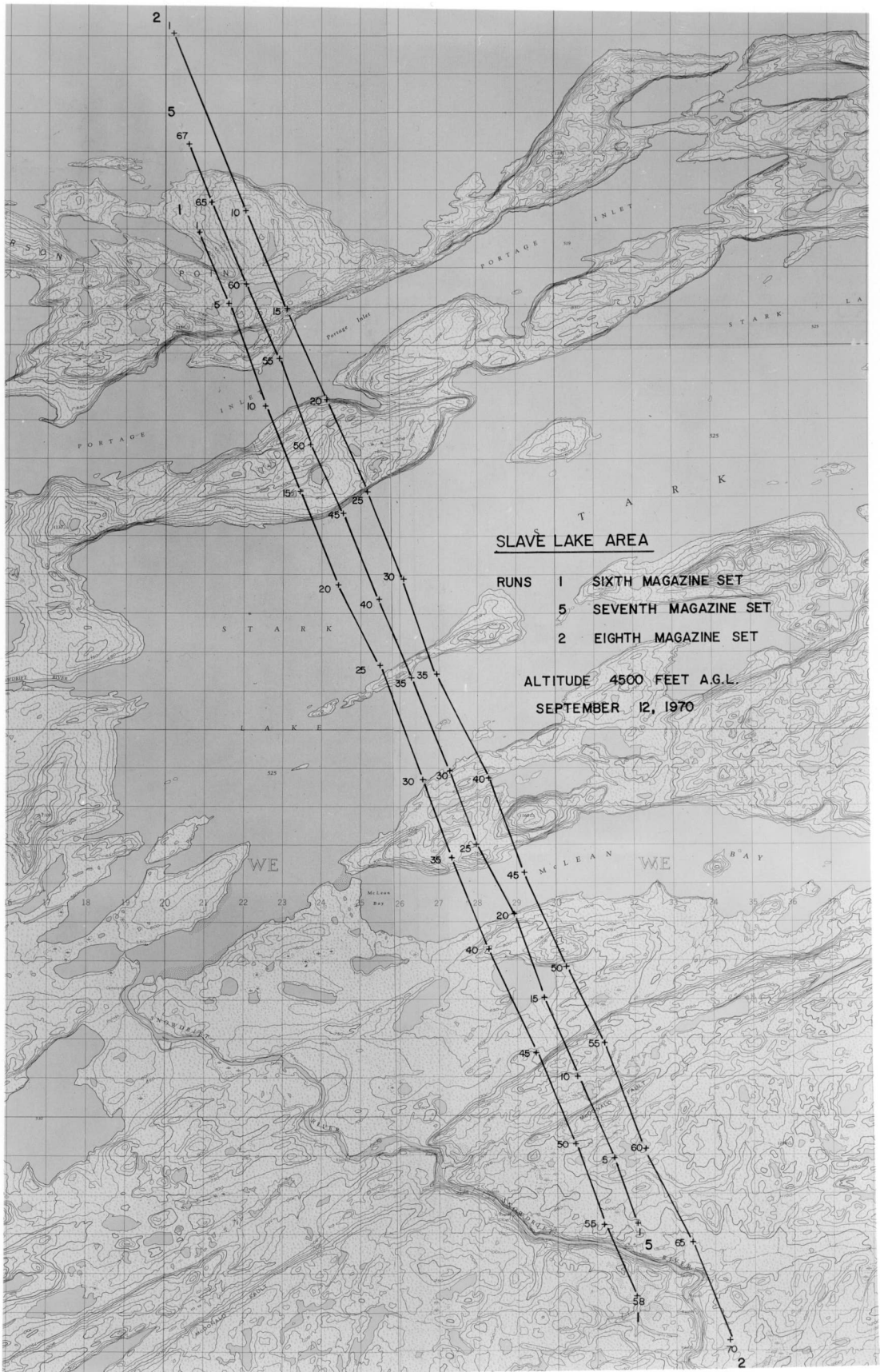
FORT SMITH LANDSLIDE
A 30422
ALTITUDE 1000 FEET A.G.L.
AUGUST 31, 1970
SCALE 1:2000

DONOVAN LAKE
A 30421 RUNS 1-4 AUGUST 29, 1970
A 30422 RUNS 4, 5 AUGUST 31, 1970
ALTITUDE 7500 FEET A.G.L.
EKTACHROME M.S. COLOUR PHOTOGRAPHY
SCALE 1:15000

LINE 27
A 30421
ALTITUDE 7500 A.G.L.
AUGUST 30, 1970
SCALE 1:15000
EKTACHROME M.S.
COLOUR PHOTOGRAPHY

Roll 4
21 20 15 10 5 1 190 185 180 175 170

Roll 3
165



This document was produced
by scanning the original publication.

Ce document est le produit d'une
numérisation par balayage
de la publication originale.

