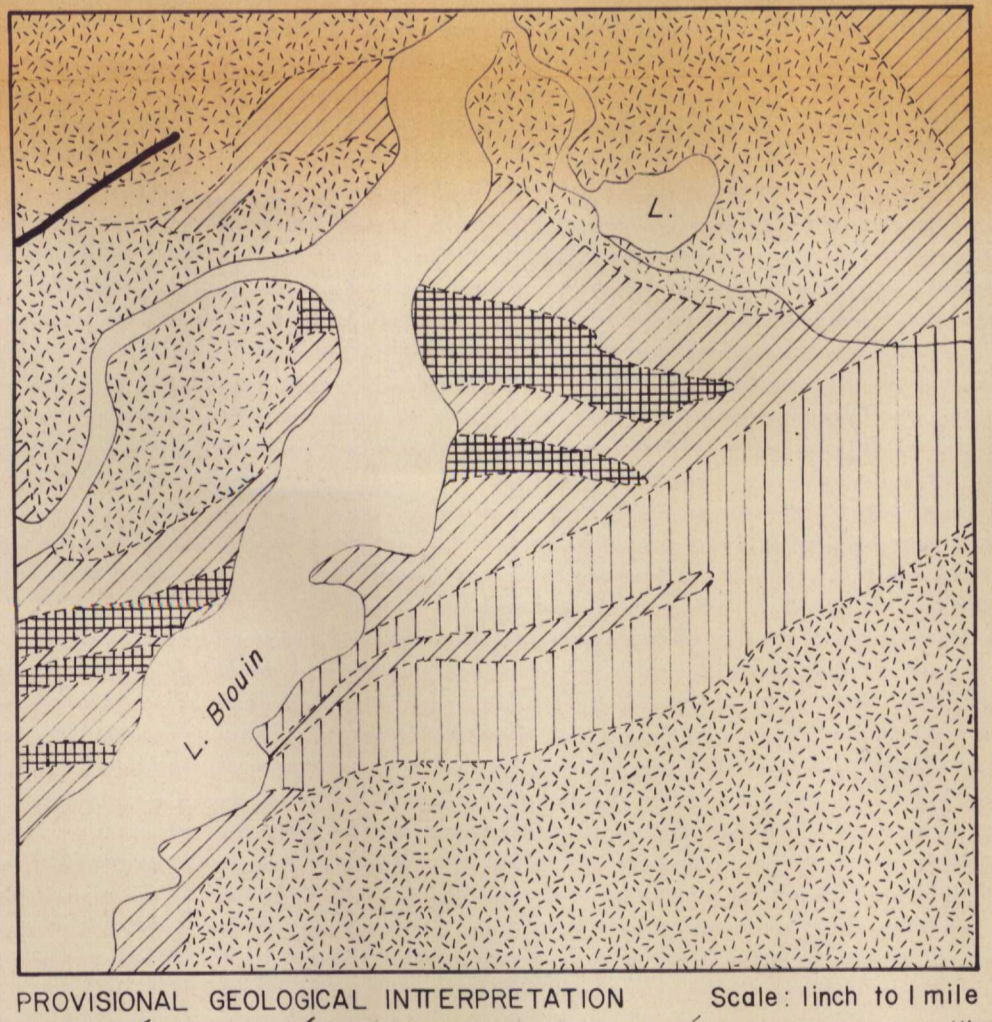


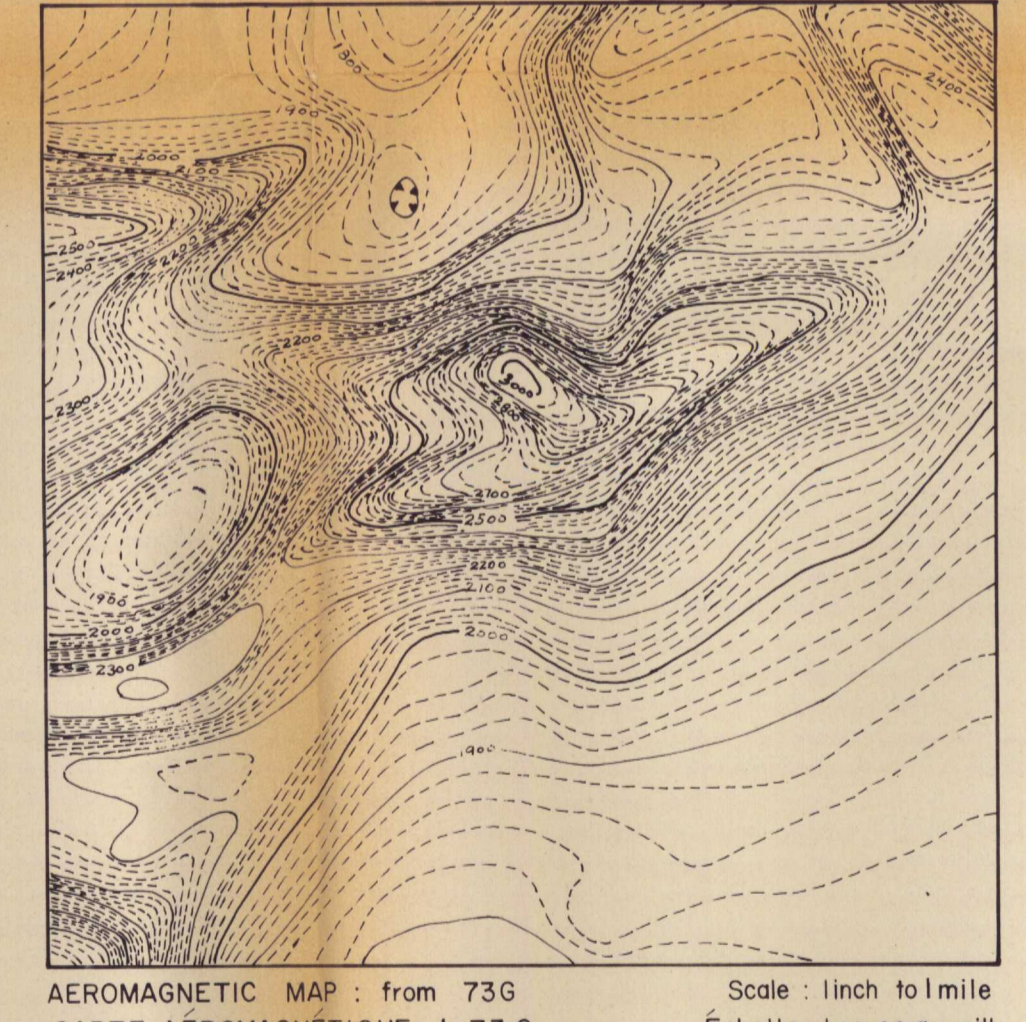
- Geological symbols legend including: Floirite, Gneiss, Schist, Amphibolite, etc. with corresponding French and English descriptions.

Table with 4 columns: Property Name, File Number, and other details. Includes entries for Bérubé Claims, Brossard Claims, Curjer Mines Ltd., etc.

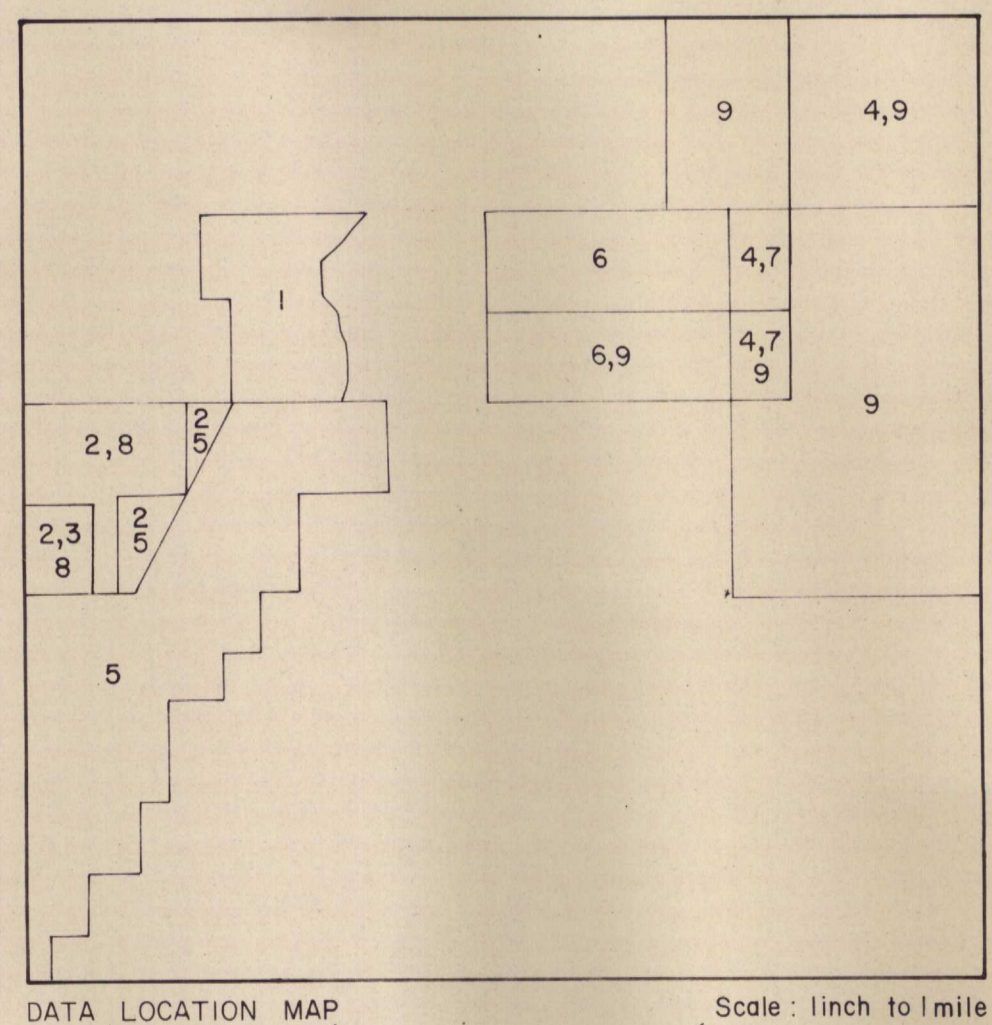
OPEN FILE MAR 1972 GEOLOGICAL SURVEY OTTAWA



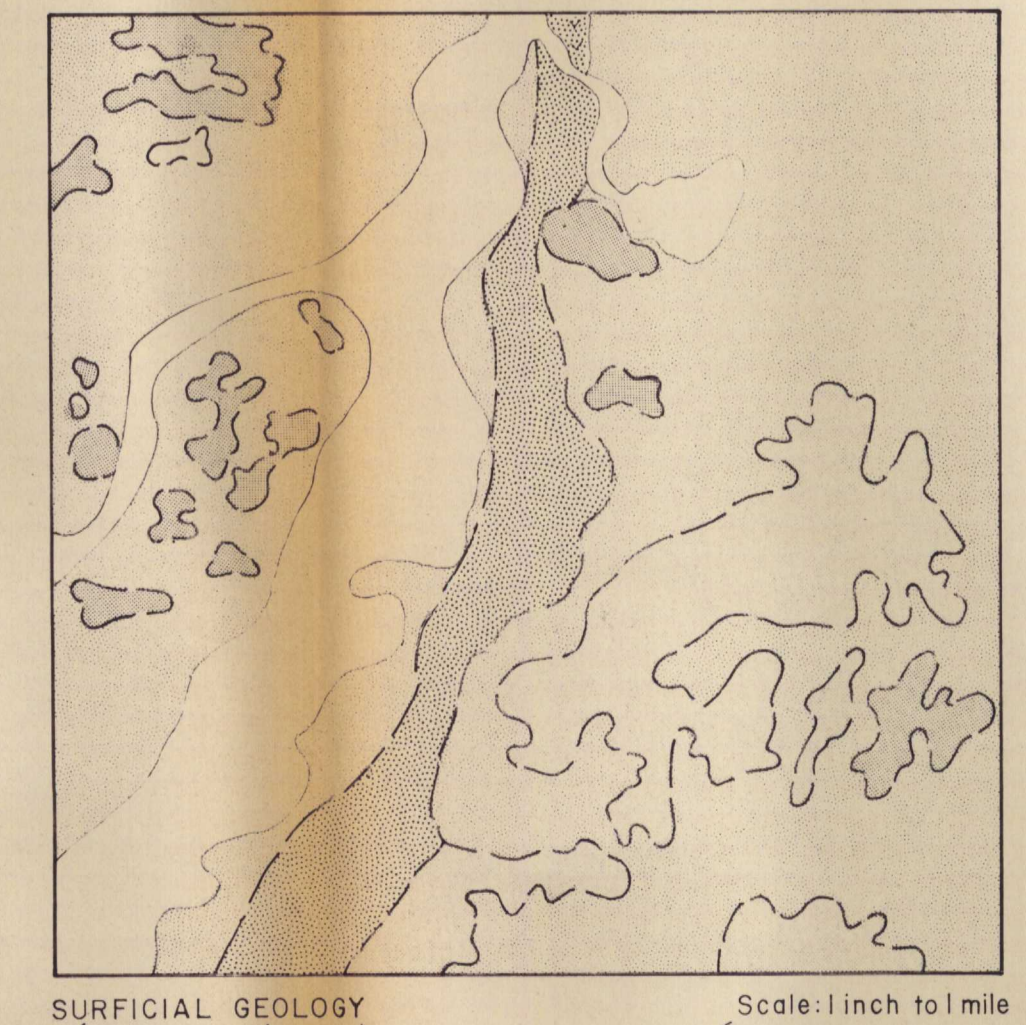
PROVISIONAL GEOLOGICAL INTERPRETATION / INTERPRÉTATION GÉOLOGIQUE PROVISOIRE



AEROMAGNETIC MAP from 736 / CARTE AÉROMAGNÉTIQUE de 736



DATA LOCATION MAP / CARTE DES PROPRIÉTÉS



SURFICIAL GEOLOGY / GÉOLOGIE PLEISTOCÈNE

- Geological, Geophysical and Mining Symbols legend including: Geological boundary, Fault, Anticlinal fold, etc. with corresponding French and English descriptions.

Source of Information / Sources: Québec Department of Natural Resources, Geological Survey of Canada, etc.