

GEOLOGICAL SURVEY OF CANADA
DEPARTMENT OF ENERGY, MINES AND RESOURCES

LEGEND

NOTE: Areas not designated as one of these units comprise undifferentiated drift or thin undifferentiated drift on rock.


- A Alluvium and low terraces; flood plains, fans, deltas - mainly sand, gravel and silt
- Cx Colluvial complex: colluvium, bedrock, talus, slope deposits
- E Eolian: dunes, mainly sand
- L Lacustrine deposits, extensive organic deposits, areas of thermokarst lakes, generally underlain by silt, sand and clay or peat
- To High terraces and outwash trains; dominantly sand and gravel
- Tk Kettled terraces and outwash trains; dominantly sand and gravel
- H Hummocky gravel
- Mt Hummocky terrain; mainly till but locally and in part gravel
- Mx Moraine complex; transverse ridges and hummocks, mainly till but in part and locally gravel
- R Areas of thin and patchy drift, rock outcrop and soliflucted uplands

- Buried or filled valley
- Abandoned or misfit channel
- Esker
- Glacial grooving and drumlinoid trend
- Moraine ridge
- Prominent escarpment
- Beach ridge

Geology by R. W. Klassen

OPEN FILE
48
JAN 1971
GEOLOGICAL SURVEY
OTTAWA


This map has been reprinted from a scanned version of the original map. Reproduction par numérisation d'une carte sur papier.



Produced by the ARMY SURVEY ESTABLISHMENT, R.C.E.
Information depicted current as of 1962.
Copies may be obtained from the Map Distribution Office,
Department of Mines and Technical Surveys, Ottawa.

SURFICIAL GEOLOGY
BRock RIVER
DISTRICT OF MACKENZIE
NORTHWEST TERRITORIES

Scale 1:250,000 Échelle

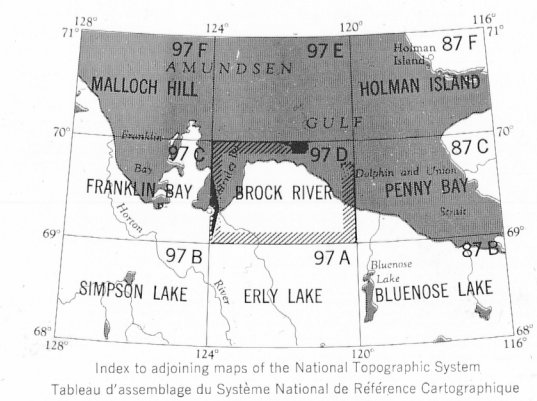


- Roads: Route surface, all weather / de gravier, toute saison; cart track, trail / de terre, sentier
- Spot elevation, precise, approximate / Point coté, précis, approximatif
- Boundary monument / borne frontière
- Pings / buttes de terre
- Depression contour / courbes de cotee
- Cliff or low relief / falaise ou relief peu accentué
- Esker / esker

Transverse Mercator Projection
North American Datum 1927
Contour Interval 100 feet
Elevations in feet above Mean Sea Level

Publié par le SERVICE TOPOGRAPHIQUE DE L'ARMÉE,
G.R.C.J. Renseignements à jour en 1962.
Ces cartes sont en vente au Bureau de distribution des cartes,
ministère des Mines et des Relevés techniques, Ottawa.

- Building / Bâtiment
- Post office / Bureau de poste
- Church / Église
- School / École
- Astronomical monument / Repère astronomique
- R.C.M.P. Detachment / Poste de la G.R.C.
- Horizontal control point / Point géodésique
- Landing ground / Piste d'atterrissage
- Intermittent stream / Cours d'eau intermittent
- Intermittent Lake / Lac intermittent
- Rapids, falls / Rapides, chute
- Marsh or Swamp / Marais ou marécage
- String bog / Marais en chapelet
- Icefield or Glacier / Champ de glace ou glacier
- Tundra polygons / Sols polygonaux
- Tundra ponds / Étang de toundra



BRock RIVER
97 D
EDITION 1