

**AIRBORNE GEOPHYSICAL SURVEY
1988**

**BLATCHFORD LAKE (THOR LAKE) ALKALINE COMPLEX
NORTHWEST TERRITORIES**

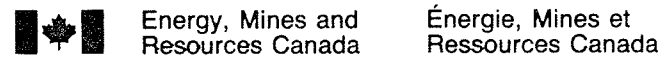
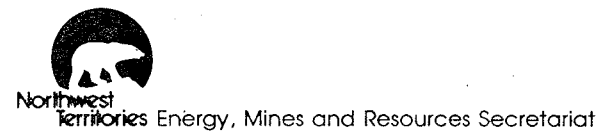
**Blatchford Lake 85I/2 (Part of)
Blanchet Island 85I/1 (Part of)**

STACKED PROFILES

Accompanies Open File 2252, gamma ray spectrometer, VLF
and magnetometer contour maps

This document was produced
by scanning the original publication.

Ce document a été produit par
numérisation de la publication originale.



Canada



**Canada/N.W.T.
Mineral Development
Sub-Agreement**

Project funded by the Geological Survey of Canada as a contribution to
Canada-Northwest Territories Mineral Development Agreement 1987-91,
a subsidiary agreement under the Economic and Regional Development Agreement.

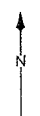
Ce projet a été subventionné par la CGC comme contribution à
l'Entente auxiliaire Canada/Territoires du Nord-ouest sur l'Exploitation minière 1987-91,
faisant partie de l'Entente sur le développement économique et régional.



Contribution to Canada-Northwest Territories
 Mineral Development Subsidiary Agreement
 1987-91, under the Economic Development
 Agreement. Project funded by the Geological
 Survey of Canada.

Contribution à l'Entente avilissante Canada-
 du Nord-Ouest d'exploitation minière
 dans le cadre de l'Entente de développe-
 ment. Projet soutenu par la Commission
 du Canada.

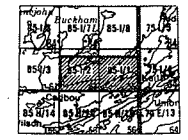
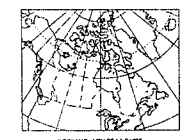
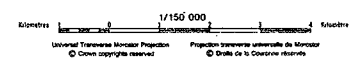
Energy, Mines and Resources Secretariat
 Énergie, Mines et Ressources Canada



OPEN FILE 2252 / DOSSIER PUBLIC 2252

**BLATCHFORD LAKE AREA
 (THOR LAKE ALKALINE COMPLEX)
 RÉGION DU LAC BLATCHFORD
 (COMPLEXE ALCALIN DU LAC THOR)**

DISTRICT OF MACKENZIE / DISTRICT DE MACKENZIE
 NORTHWEST TERRITORIES / TERRITOIRES DU NORD-OUEST

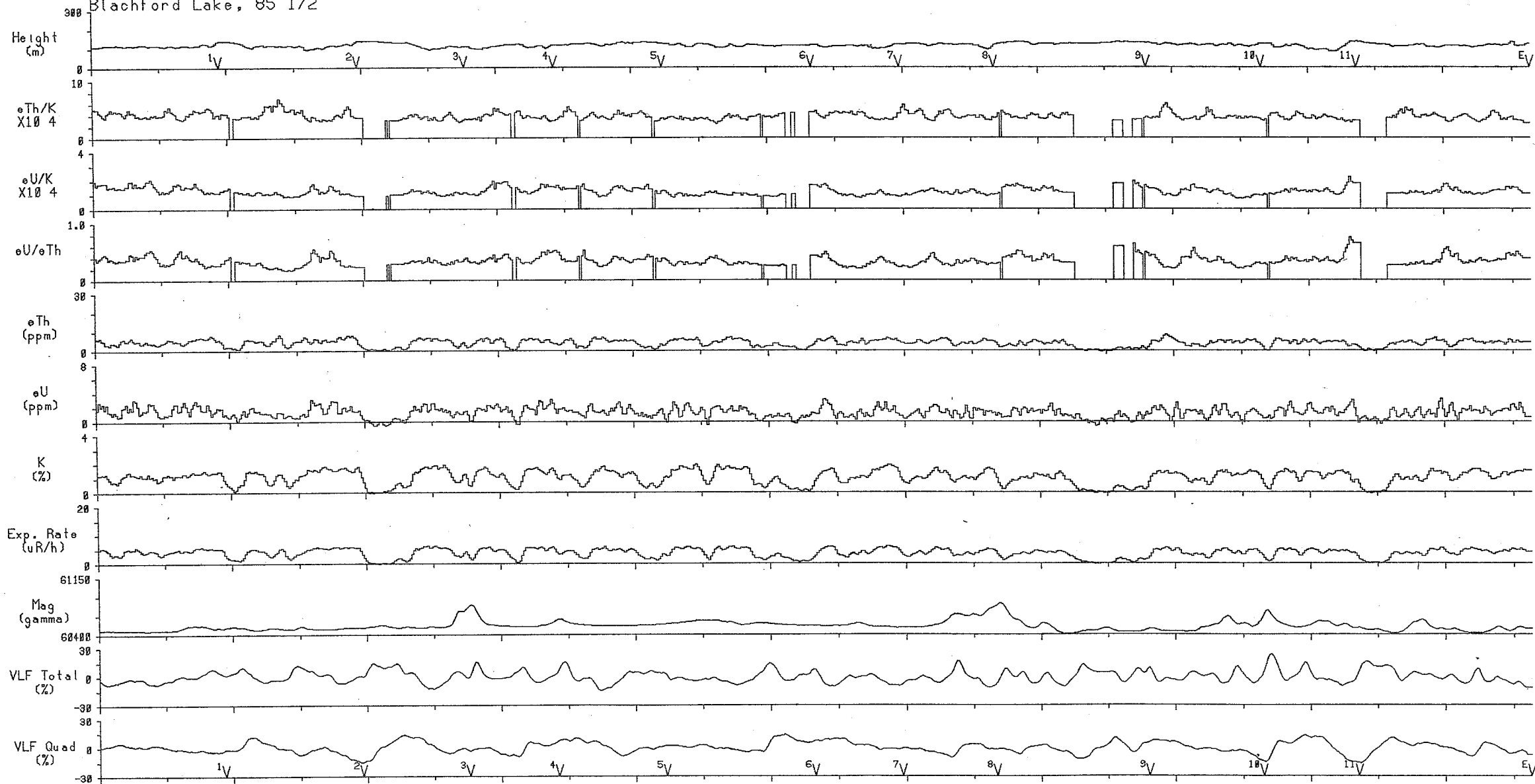


OPEN FILE
 DOSSIER PUBLIC
 2252

GEOLOGICAL SURVEY OF CANADA
 COMMISSION GÉOLOGIQUE DU CANADA
 OTTAWA
 1990

BLATCHFORD LAKE AREA (THOR LAKE ALKALINE COMPLEX)
 RÉGION DU LAC BLATCHFORD (COMPLEXE ALCALIN DU LAC THOR)
 DISTRICT OF MACKENZIE / DISTRICT DE MACKENZIE
 NORTHWEST TERRITORIES / TERRITOIRES DU NORD-OUEST
 PART OF 85-1/1,2 - PARTIE DE 85-1/1,2

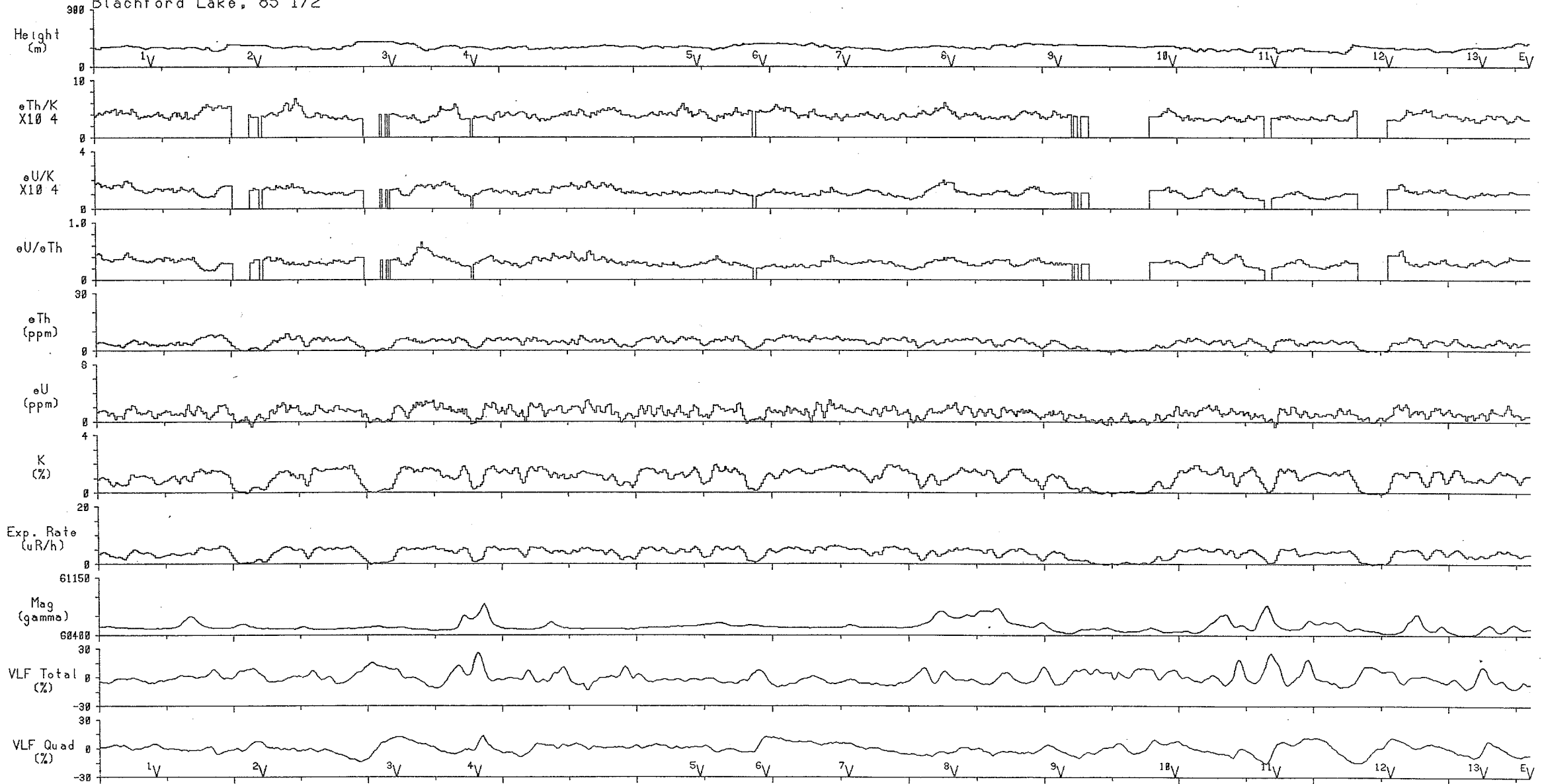
Blachford Lake Complex, N.W.T., 1988 (line spacing=250 metres)
Blachford Lake, 85 I/2



Line 1 | 2 km | Scale 1:150000

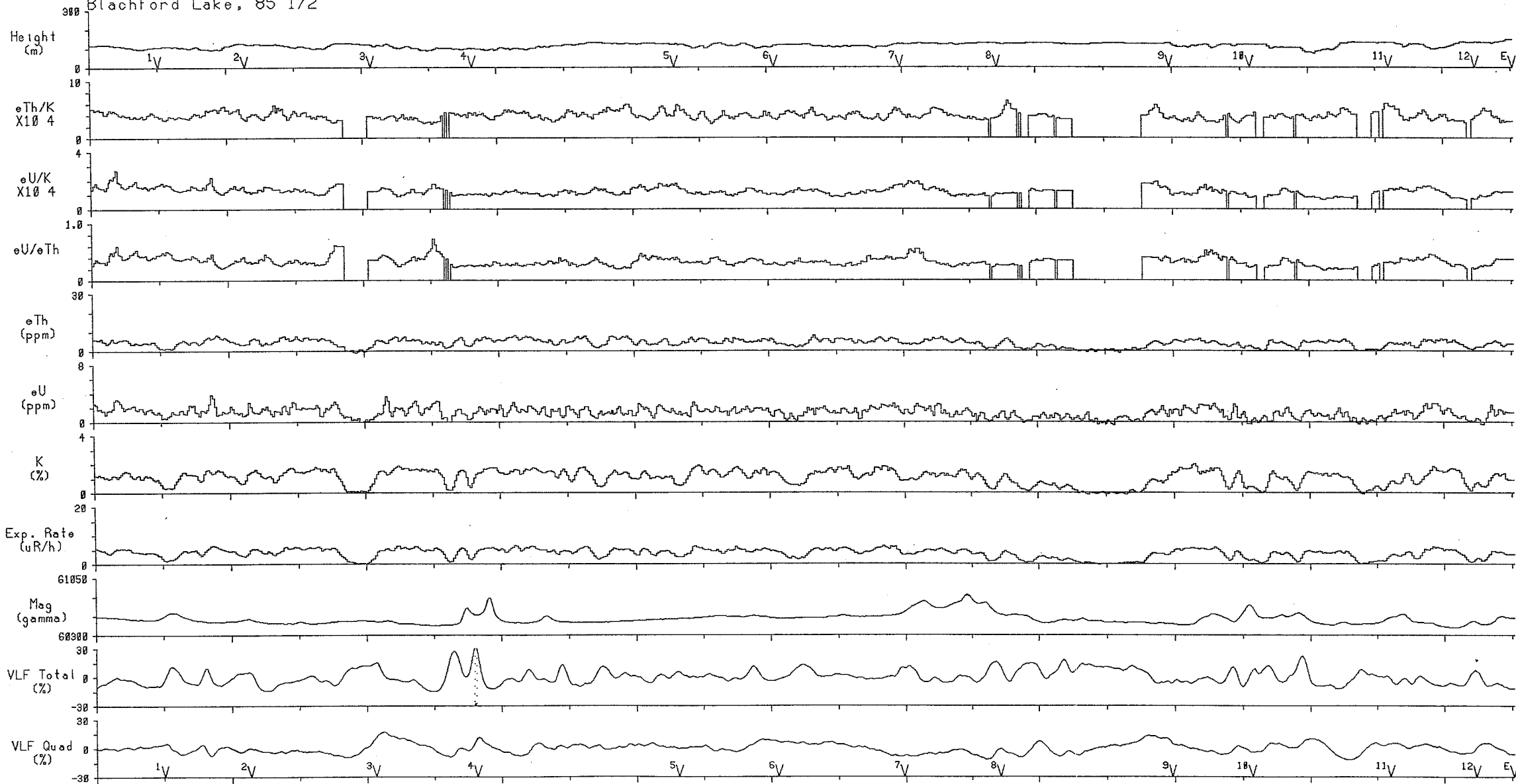
Blachford Lake Complex, N.W.T., 1988 (line spacing=250 metres)

Blachford Lake, 85 I/2



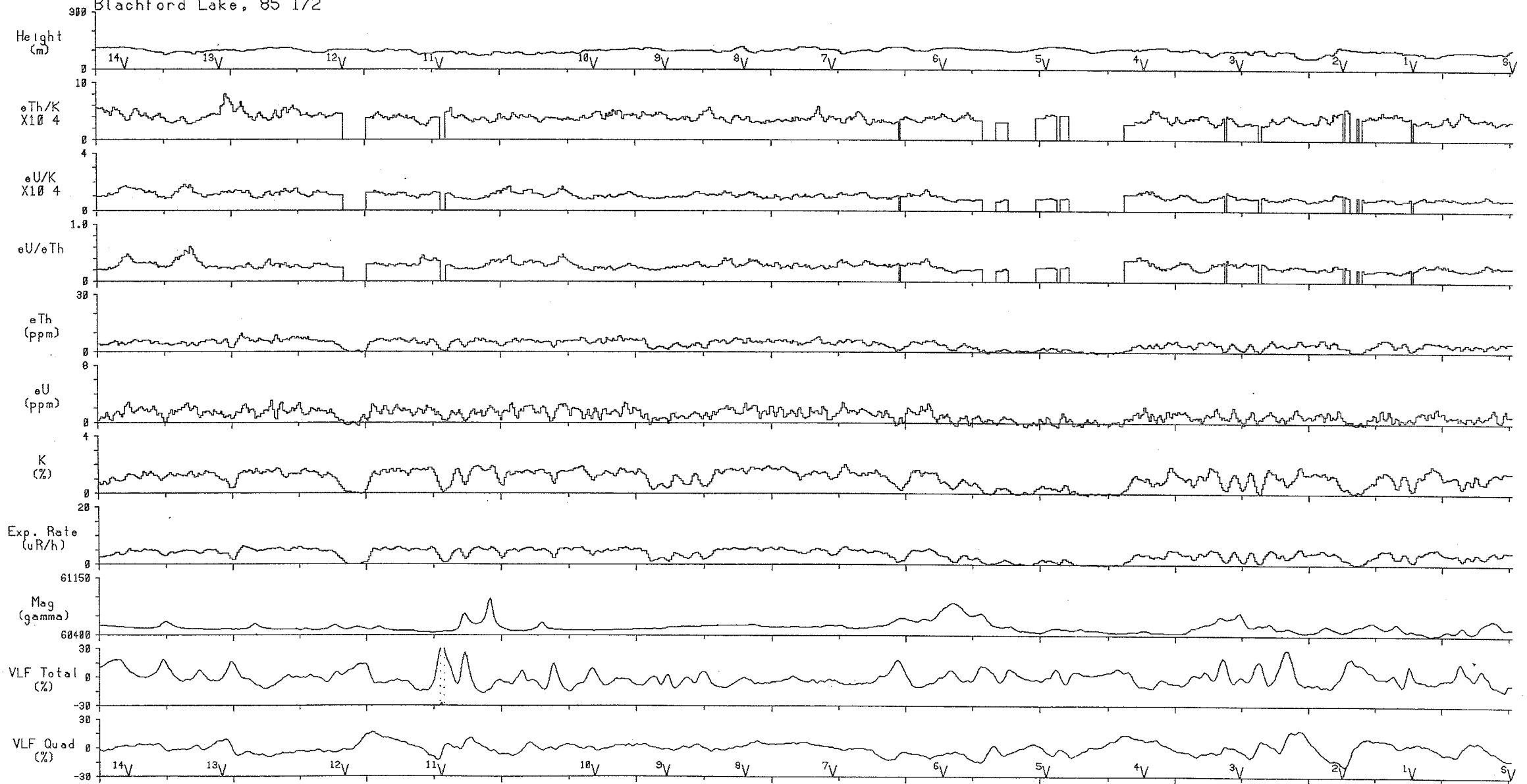
Line 2 | 2 km | Scale 1:150000

Blachford Lake Complex, N.W.T., 1988 (line spacing=250 metres)
Blachford Lake, 85 I/2



Line 3 | 2 km | Scale 1:150000

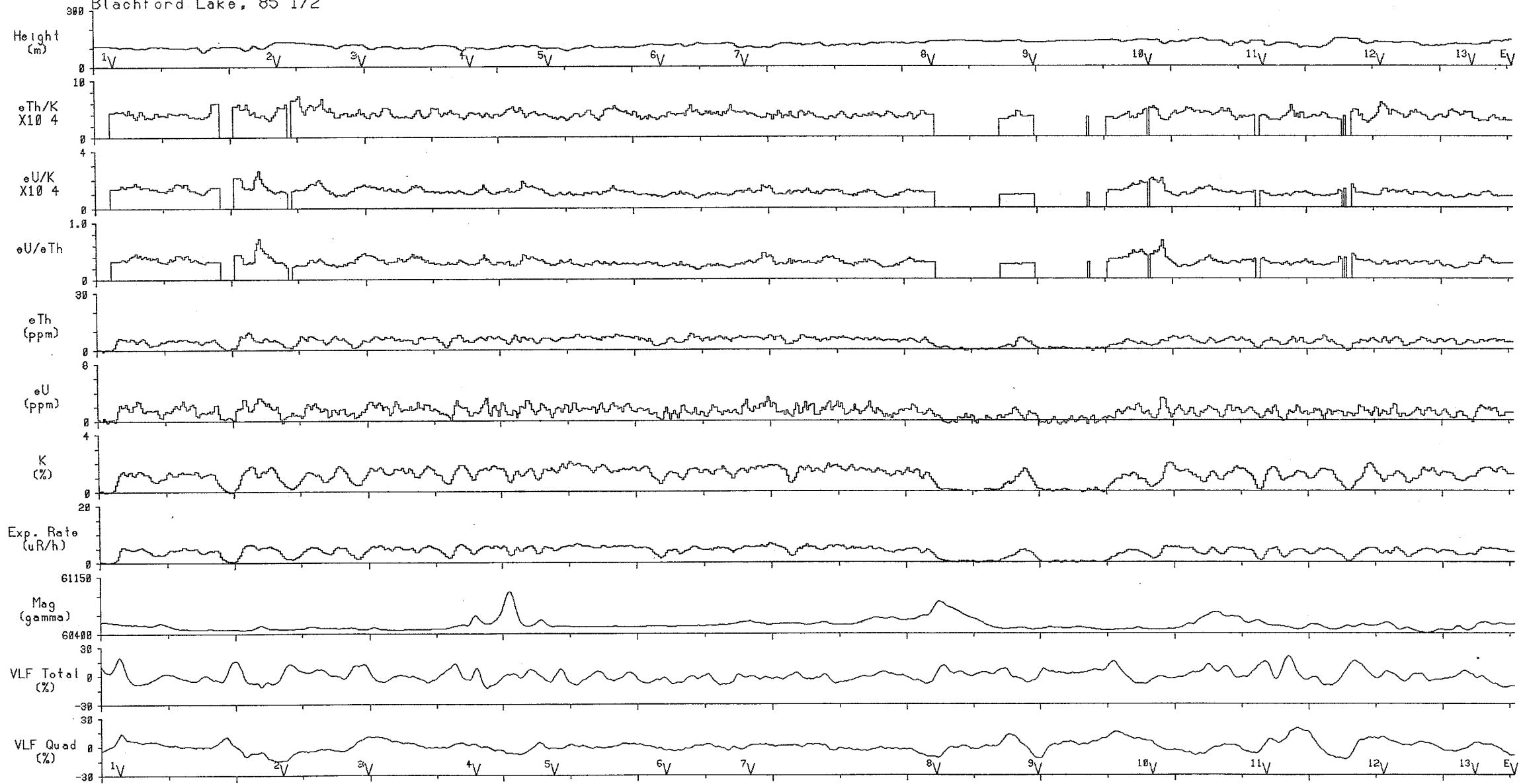
Blachford Lake Complex, N.W.T., 1988 (line spacing=250 metres)
Blachford Lake, 85 I/2



Line 4 | 2 km | Scale 1:150000

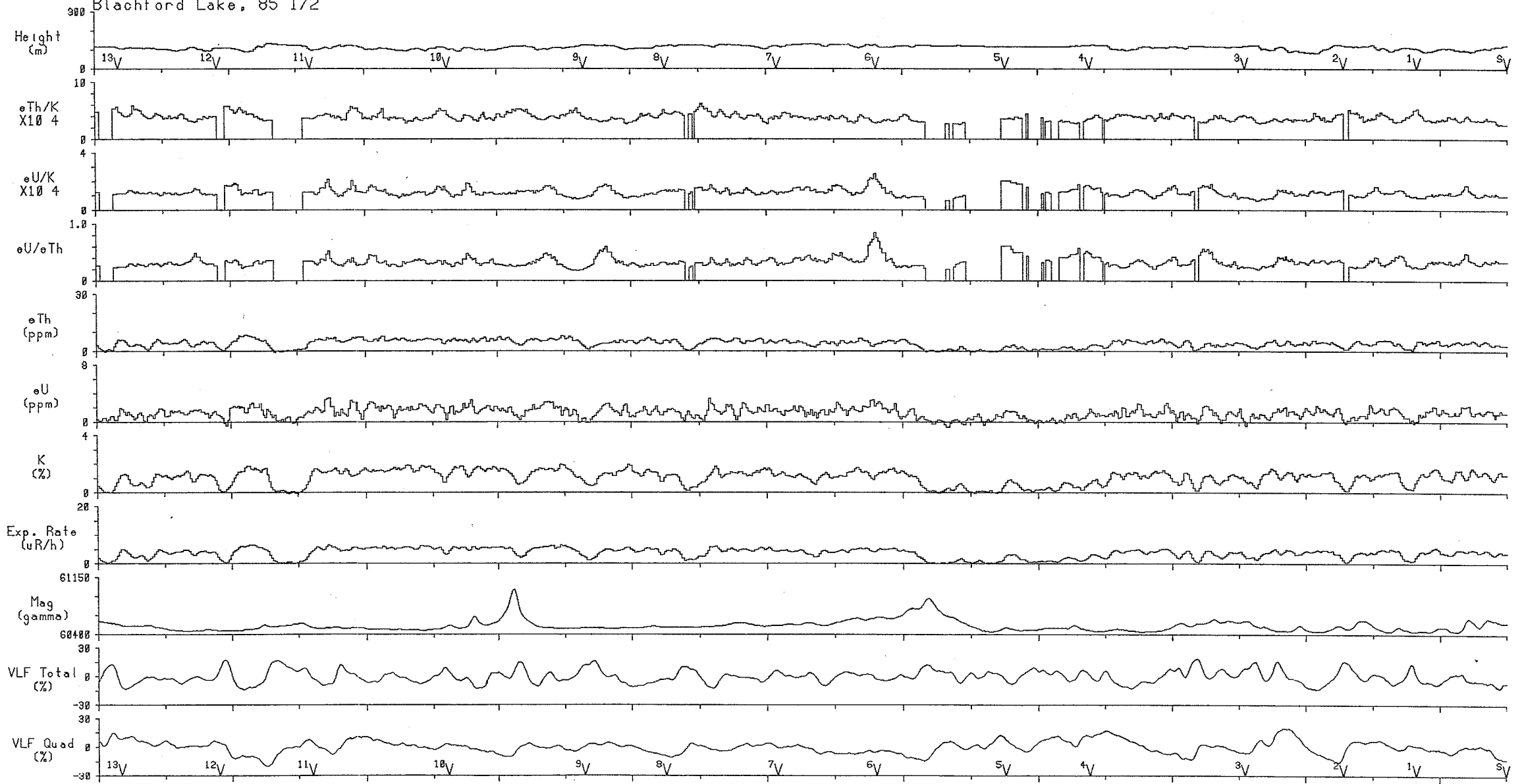
Blachford Lake Complex, N.W.T., 1988 (line spacing=250 metres)

Blachford Lake, 85 I/2



Line 5 | 2 km | Scale 1:150000

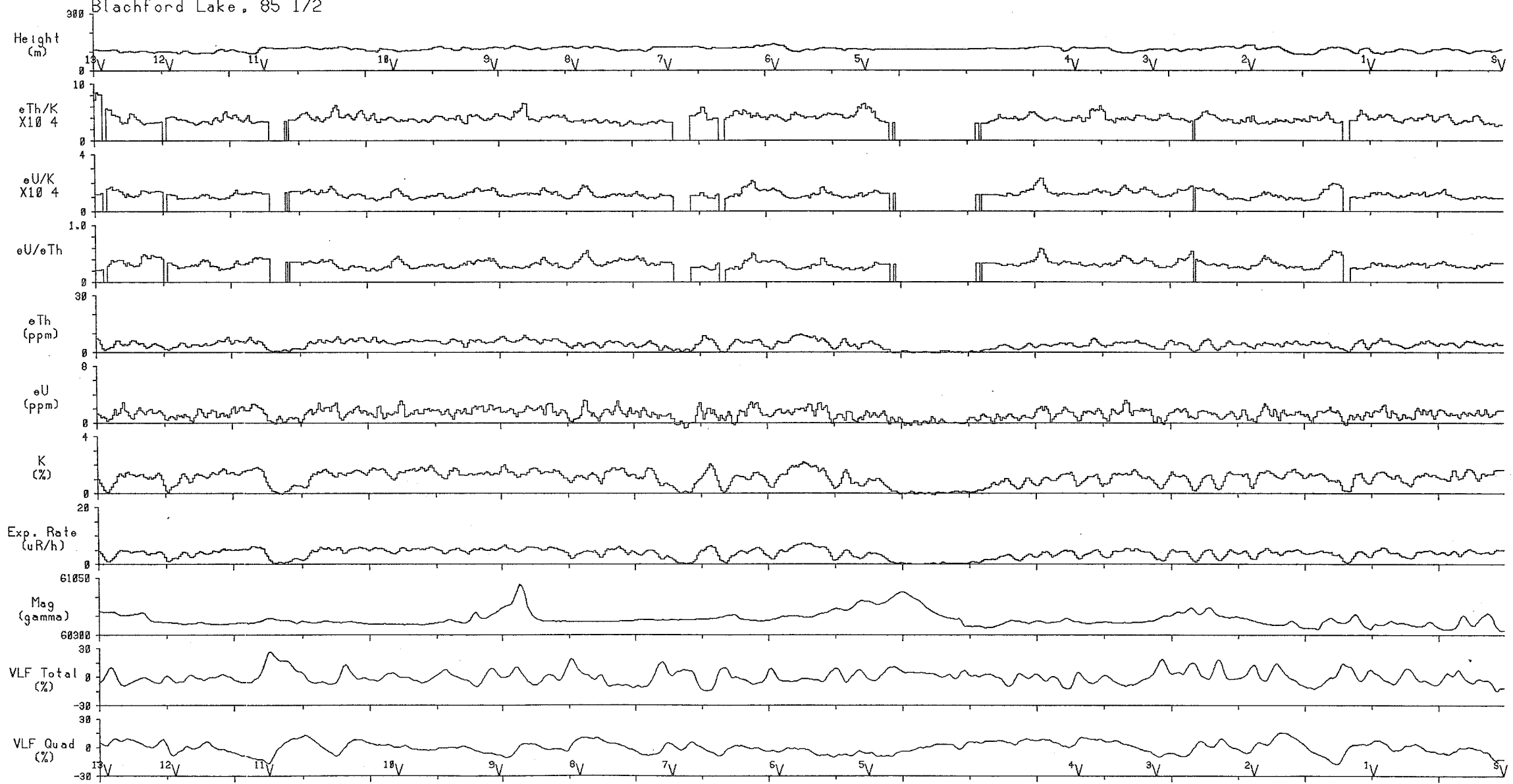
Blachford Lake Complex, N.W.T., 1988 (line spacing=250 metres)
Blachford Lake, 85 I/2



Line 6 | 2 km | Scale 1:150000

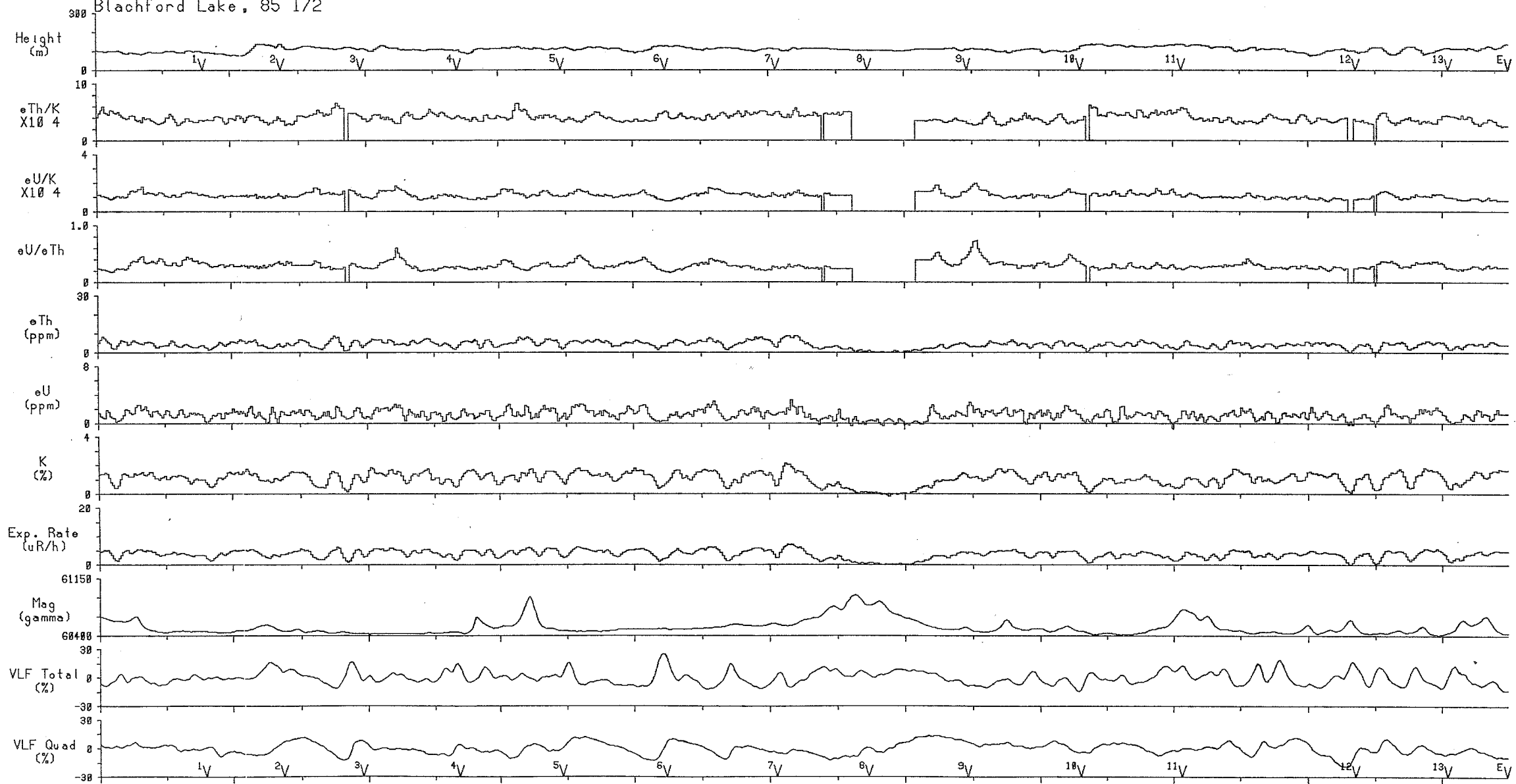
Blachford Lake Complex, N.W.T., 1988 (line spacing=250 metres)

Blachford Lake, 85 I/2



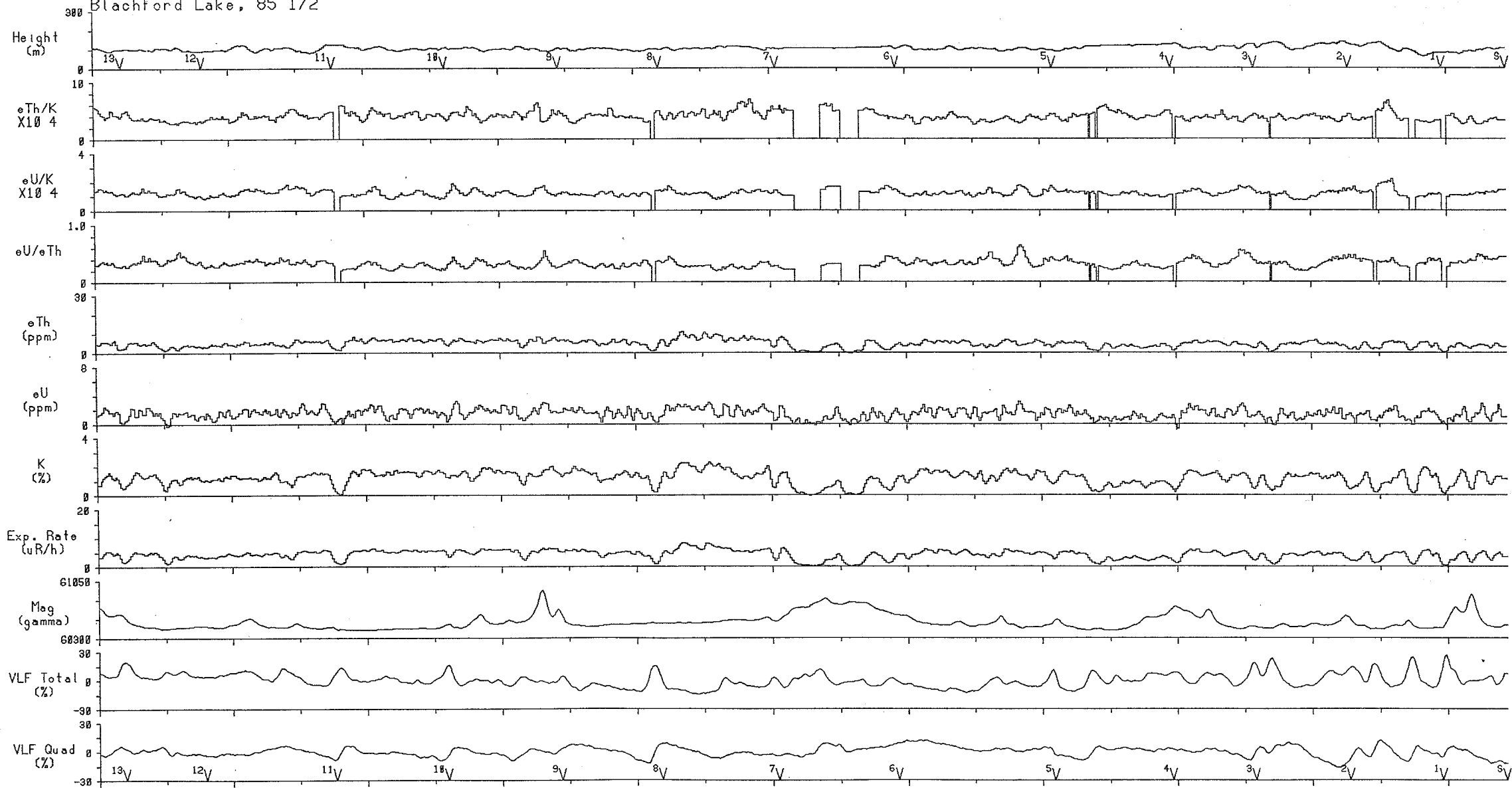
Line 7 | 2 km | Scale 1:150000

Blachford Lake Complex, N.W.T., 1988 (line spacing=250 metres)
Blachford Lake, 85 I/2



Line 8 | 2 km | Scale 1:150000

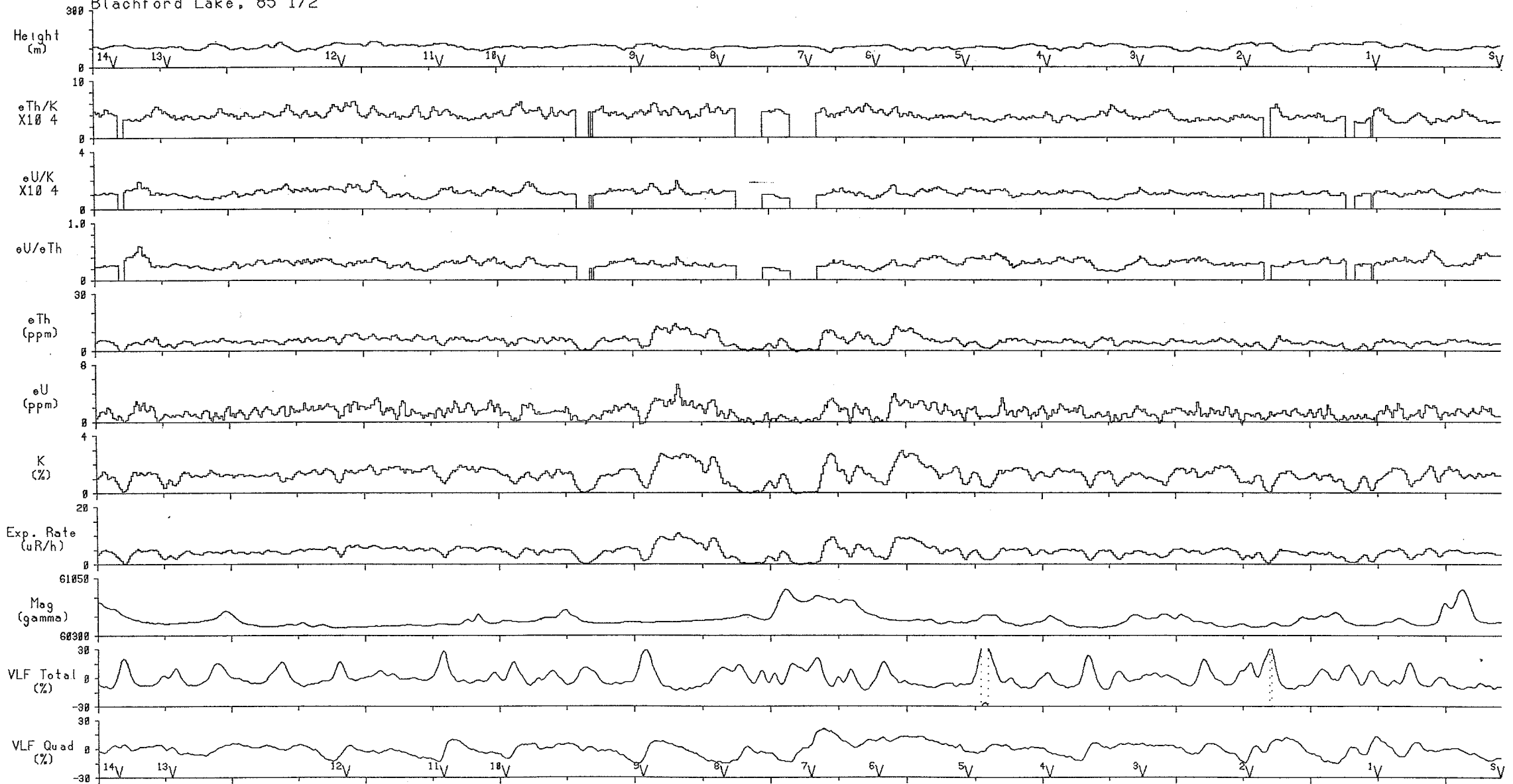
Blachford Lake Complex, N.W.T., 1988 (line spacing=250 metres)
Blachford Lake, 85 I/2



Line 9 | 2 km | Scale 1:150000

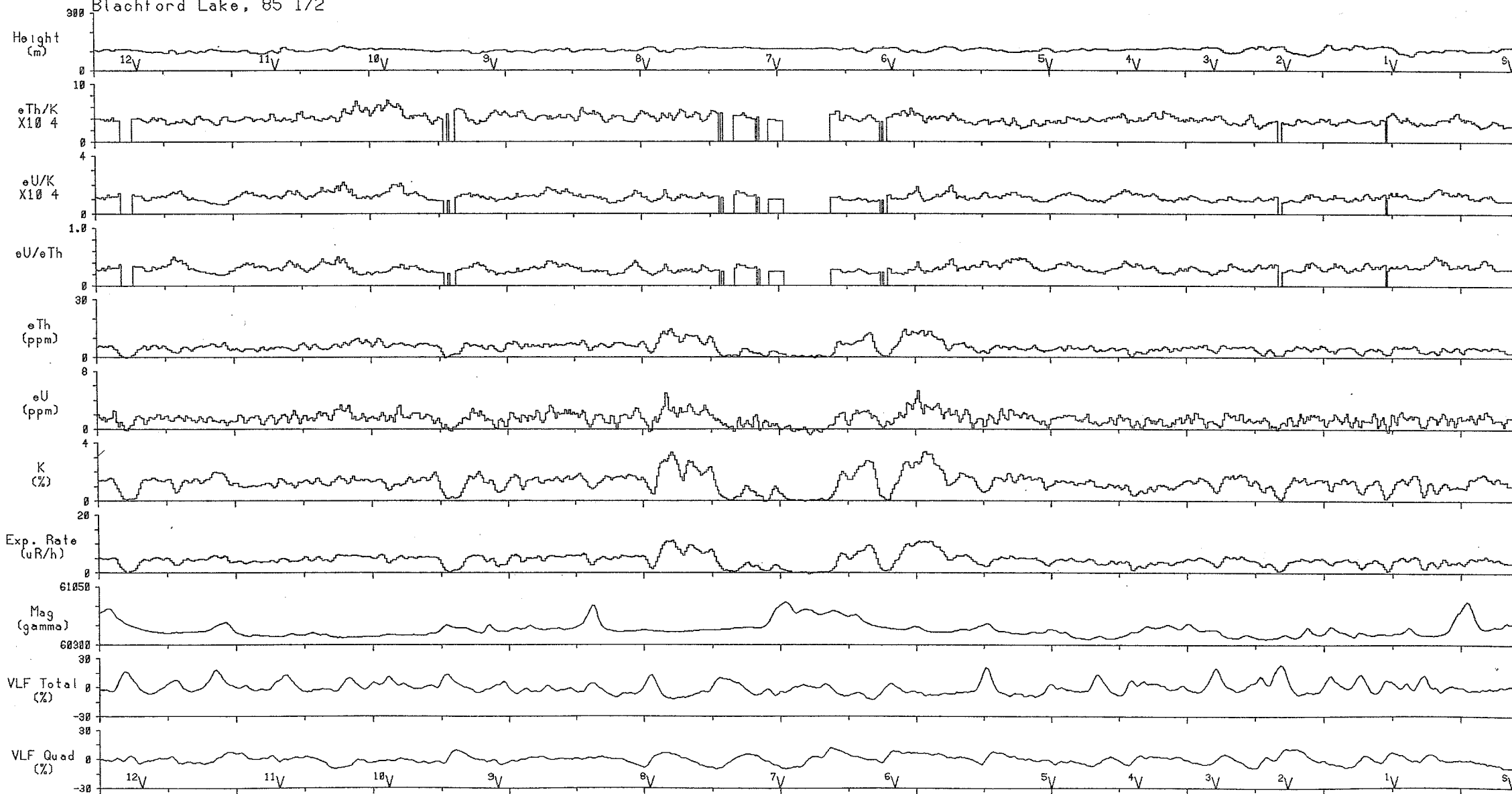
Blachford Lake Complex, N.W.T., 1988 (line spacing=250 metres)

Blachford Lake, 85 I/2



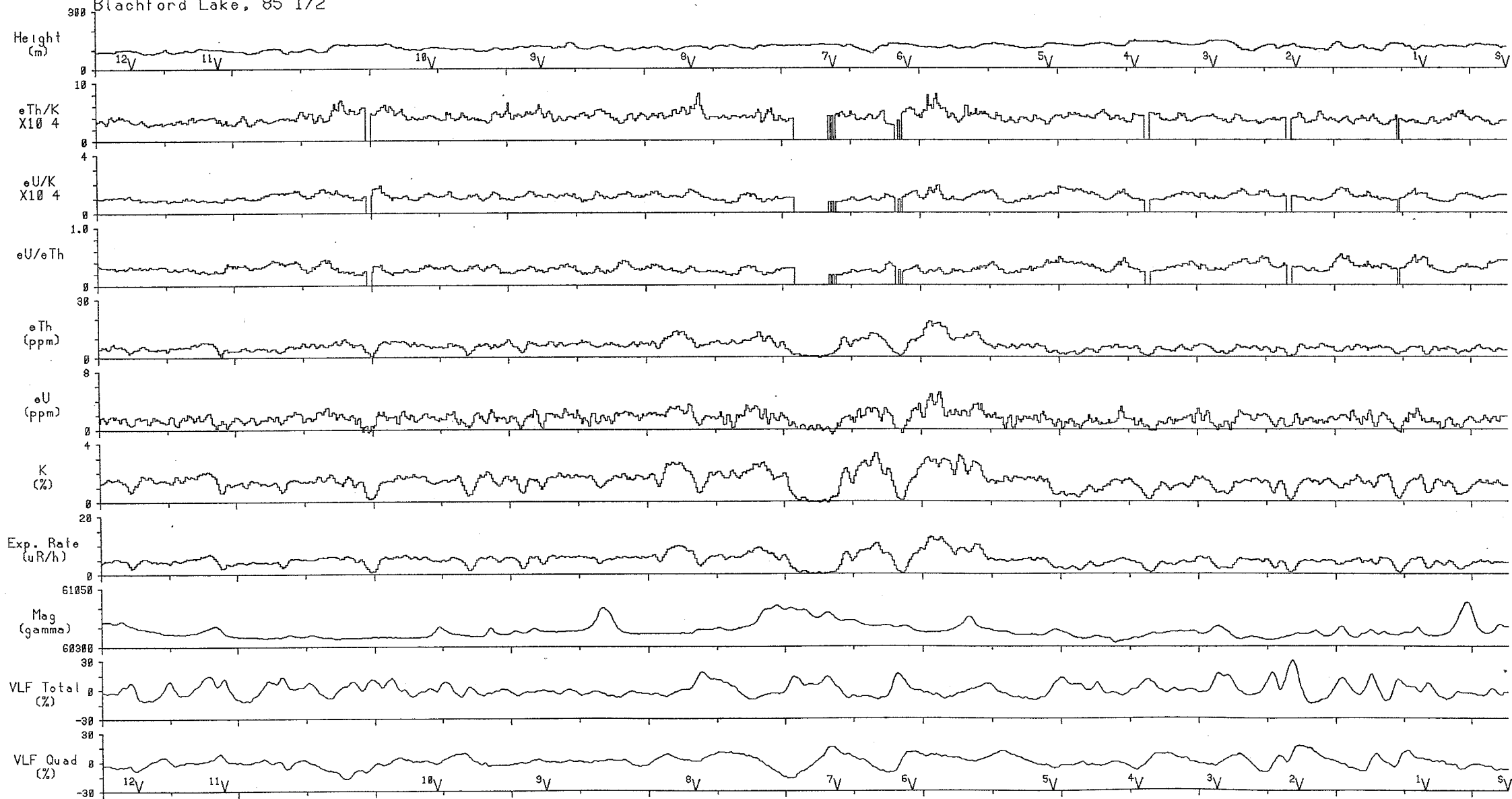
Line 10 | 2 km | Scale 1:150000

Blachford Lake Complex, N.W.T., 1988 (line spacing=250 metres)
Blachford Lake, 85 I/2



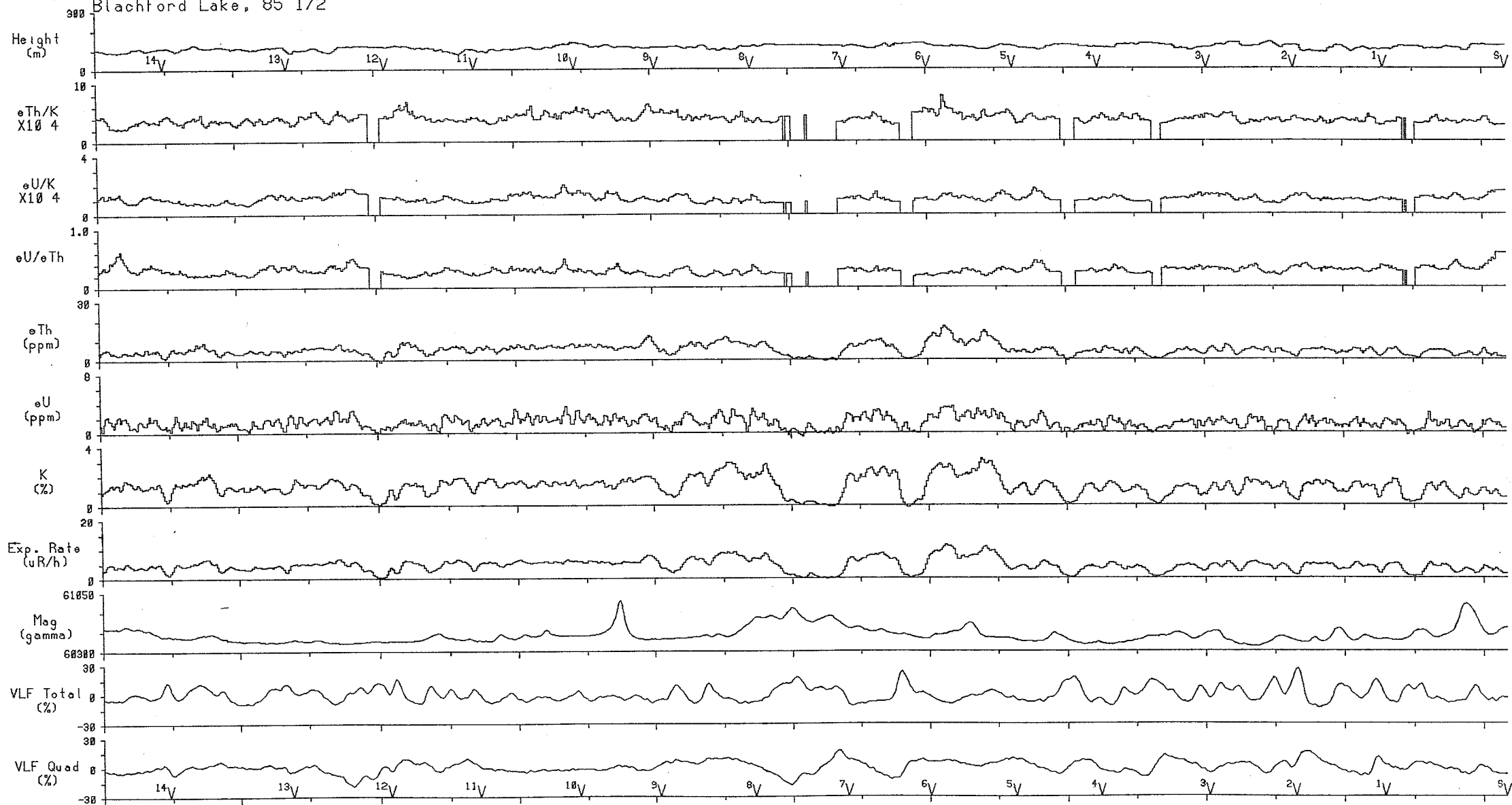
Line 11 | 2 km | Scale 1:150000

Blachford Lake Complex, N.W.T., 1988 (line spacing=250 metres)
 Blachford Lake, 85 I/2



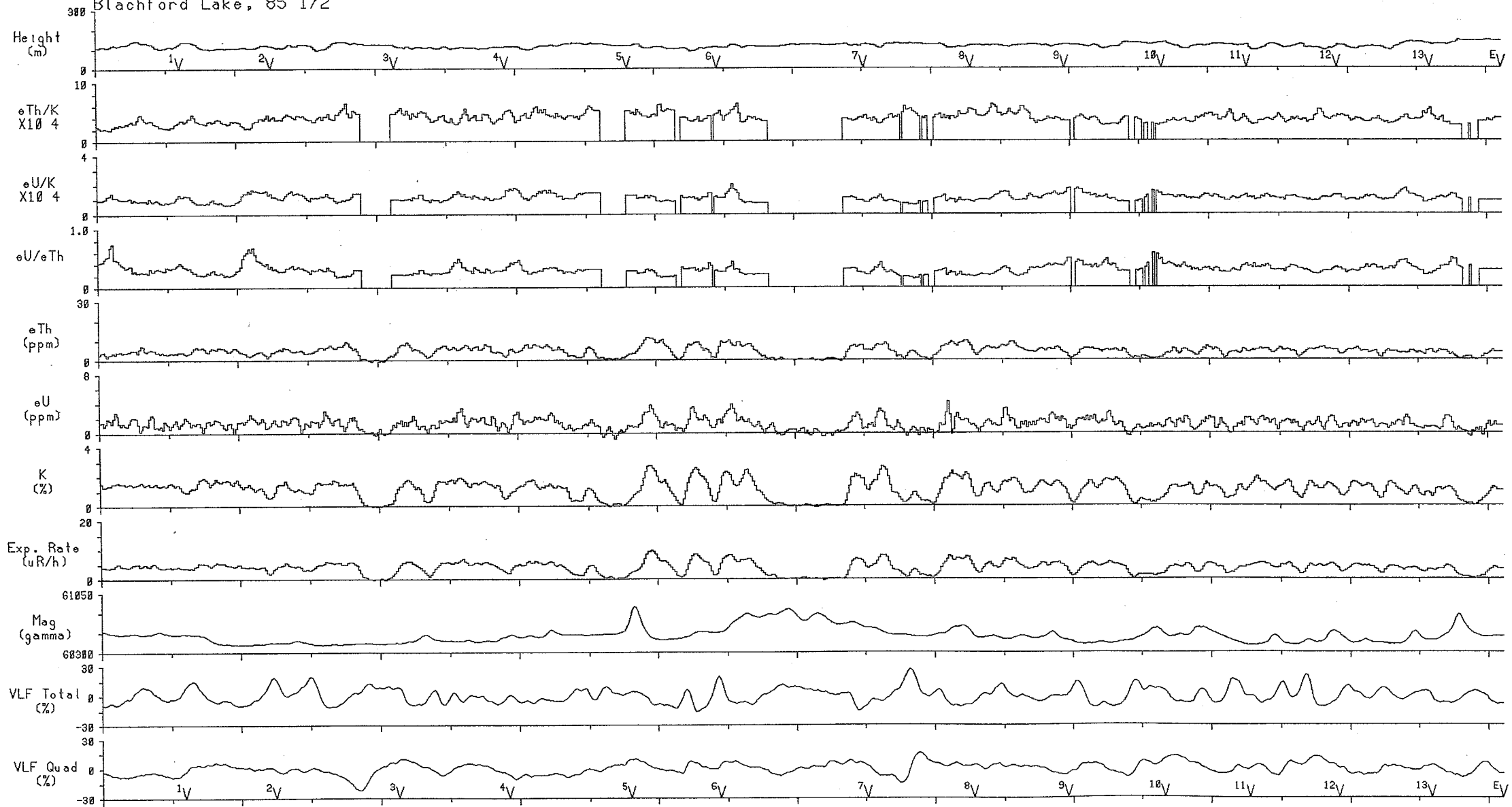
Line 12 | 2 km | Scale 1:150000

Blachford Lake Complex, N.W.T., 1988 (line spacing=250 metres)
Blachford Lake, 85 I/2



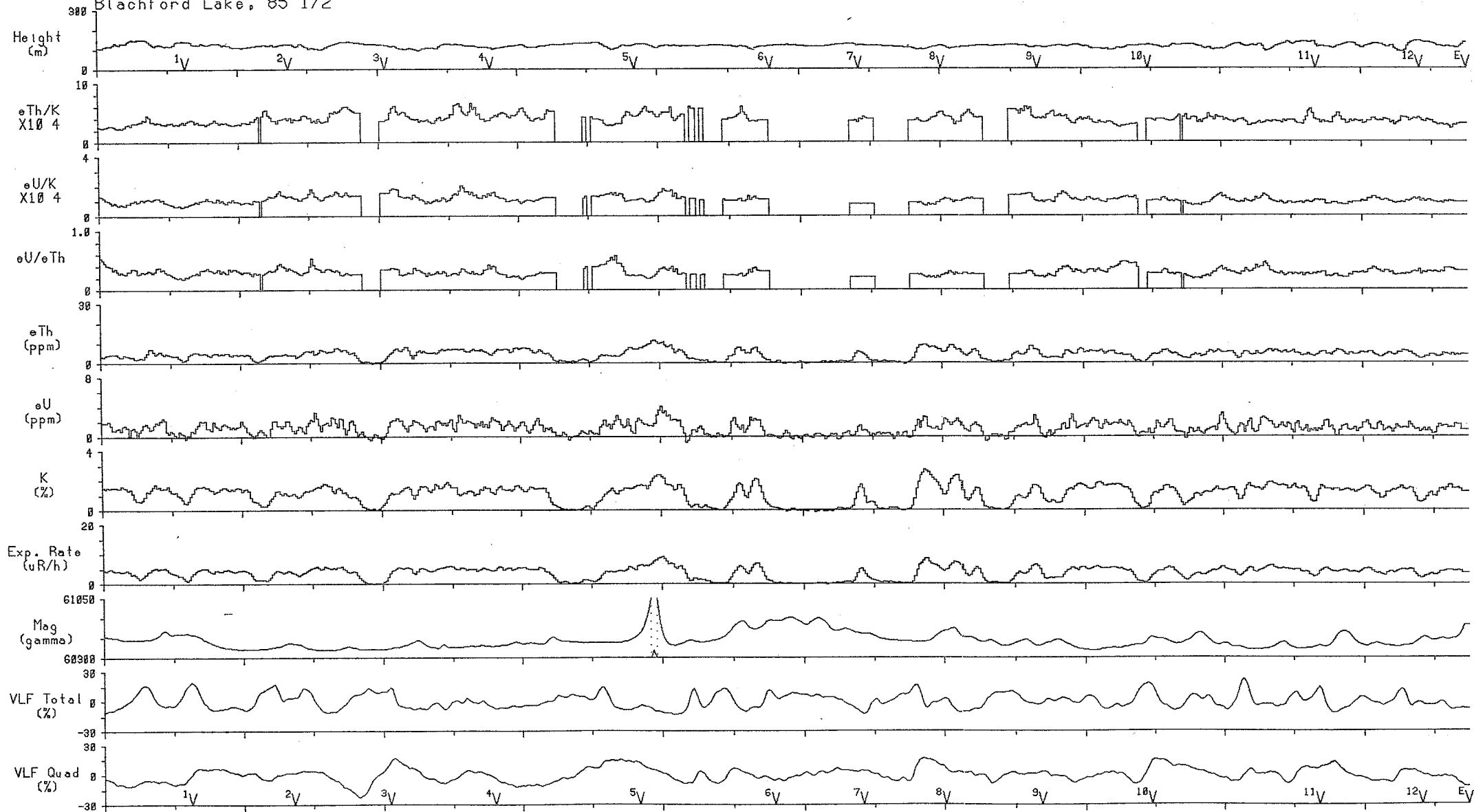
Line 13 | 2 km | Scale 1:150000

Blachford Lake Complex, N.W.T., 1988 (line spacing=250 metres)
Blachford Lake, 85 I/2



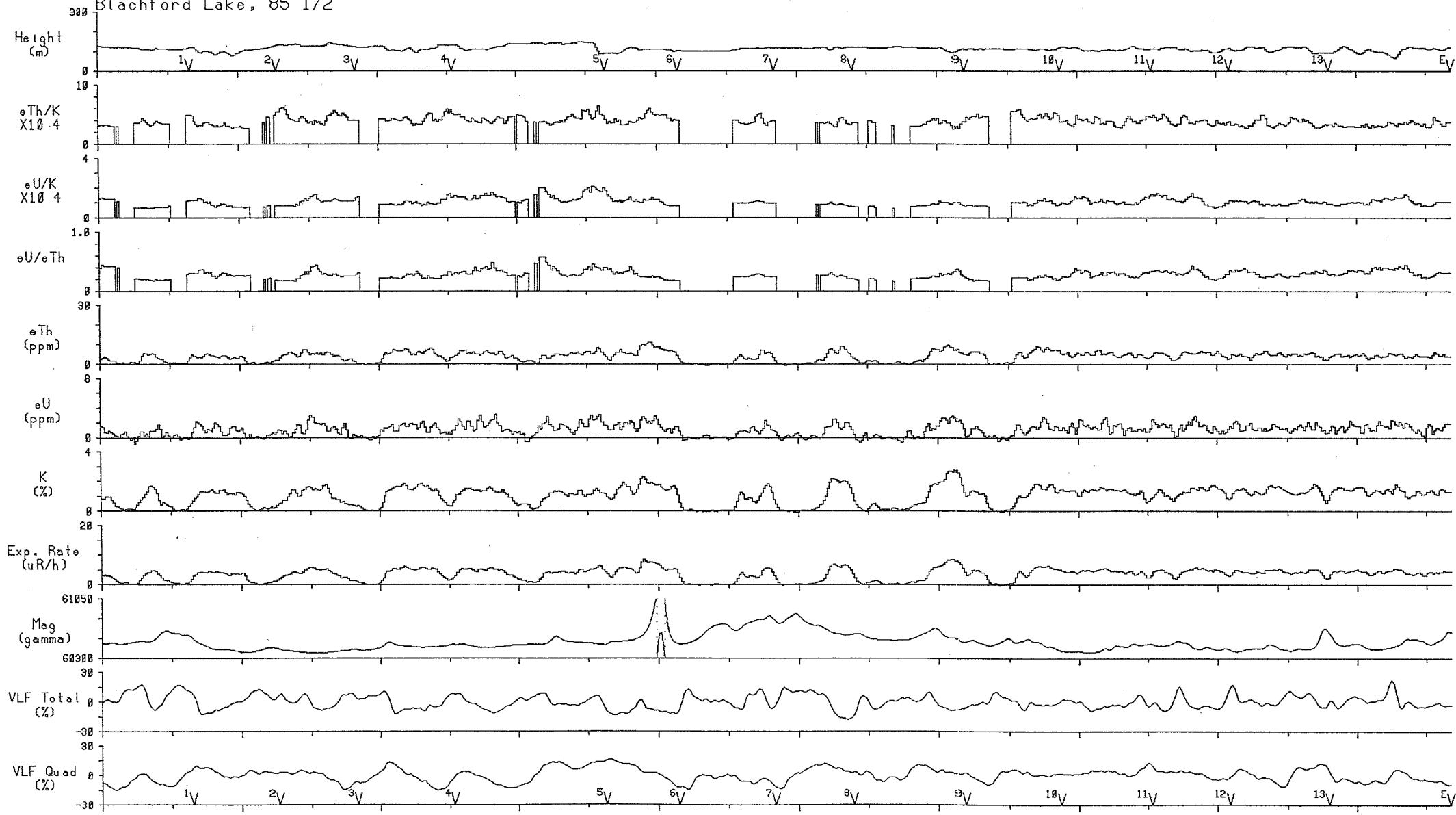
Line 14 2 km Scale 1:150000

Blachford Lake Complex, N.W.T., 1988 (line spacing=250 metres)
Blachford Lake, 85 I/2



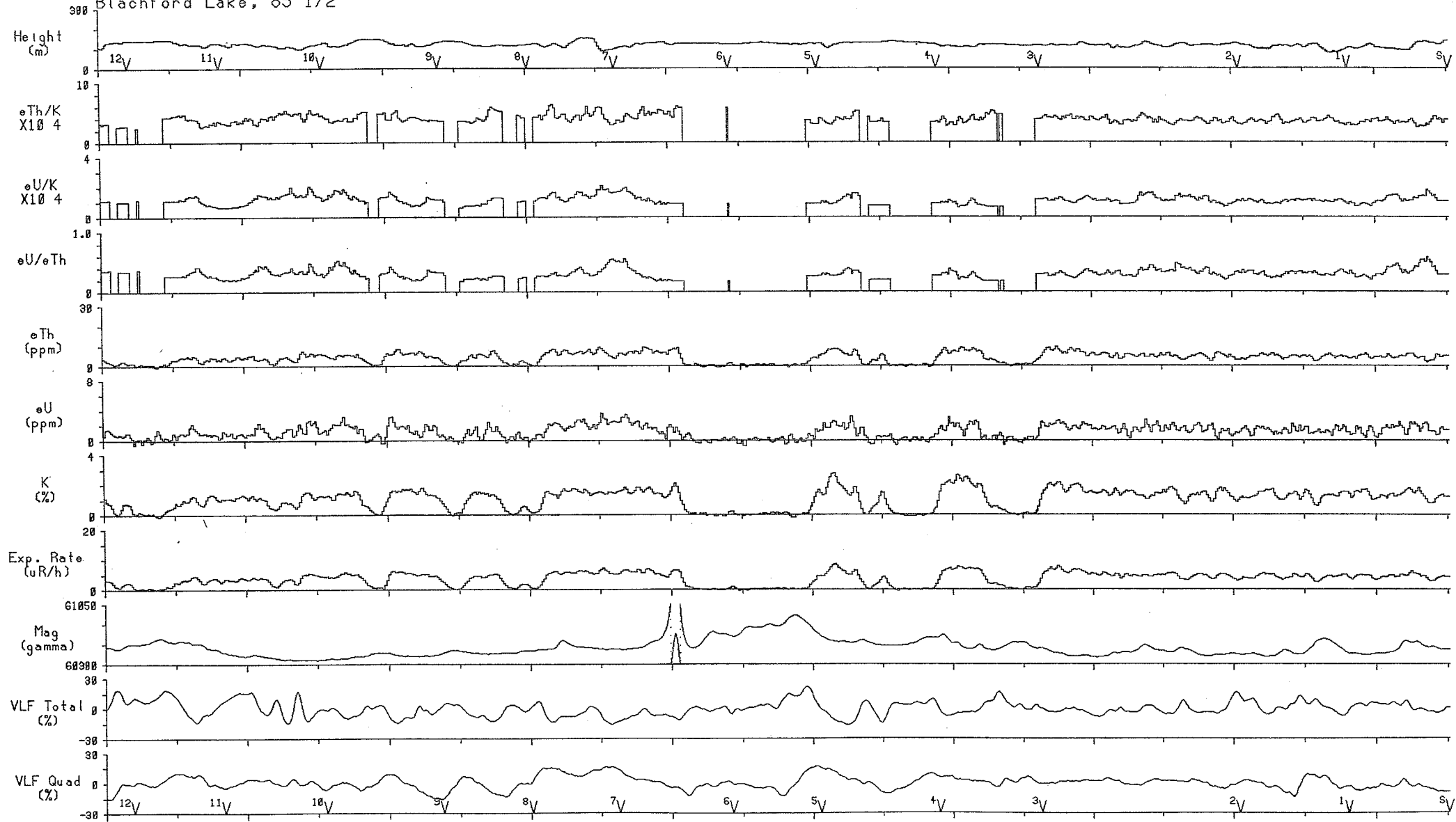
Line 15 2 km Scale 1:150000

Blachford Lake Complex, N.W.T., 1988 (line spacing=250 metres)
 Blachford Lake, 85 I/2



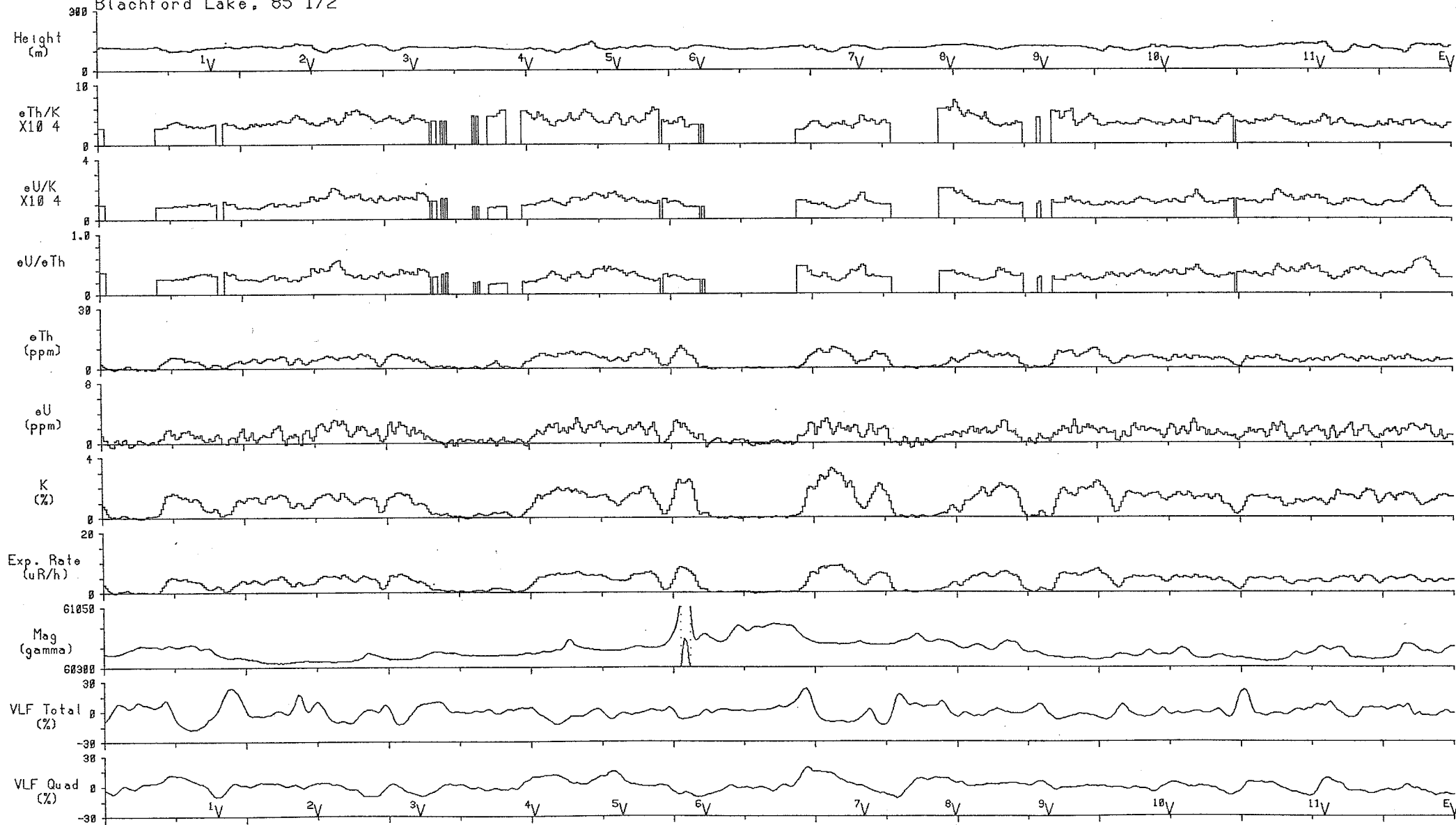
Line 16 2 km Scale 1:150000

Blachford Lake Complex, N.W.T., 1988 (line spacing=250 metres)
Blachford Lake, 85 I/2



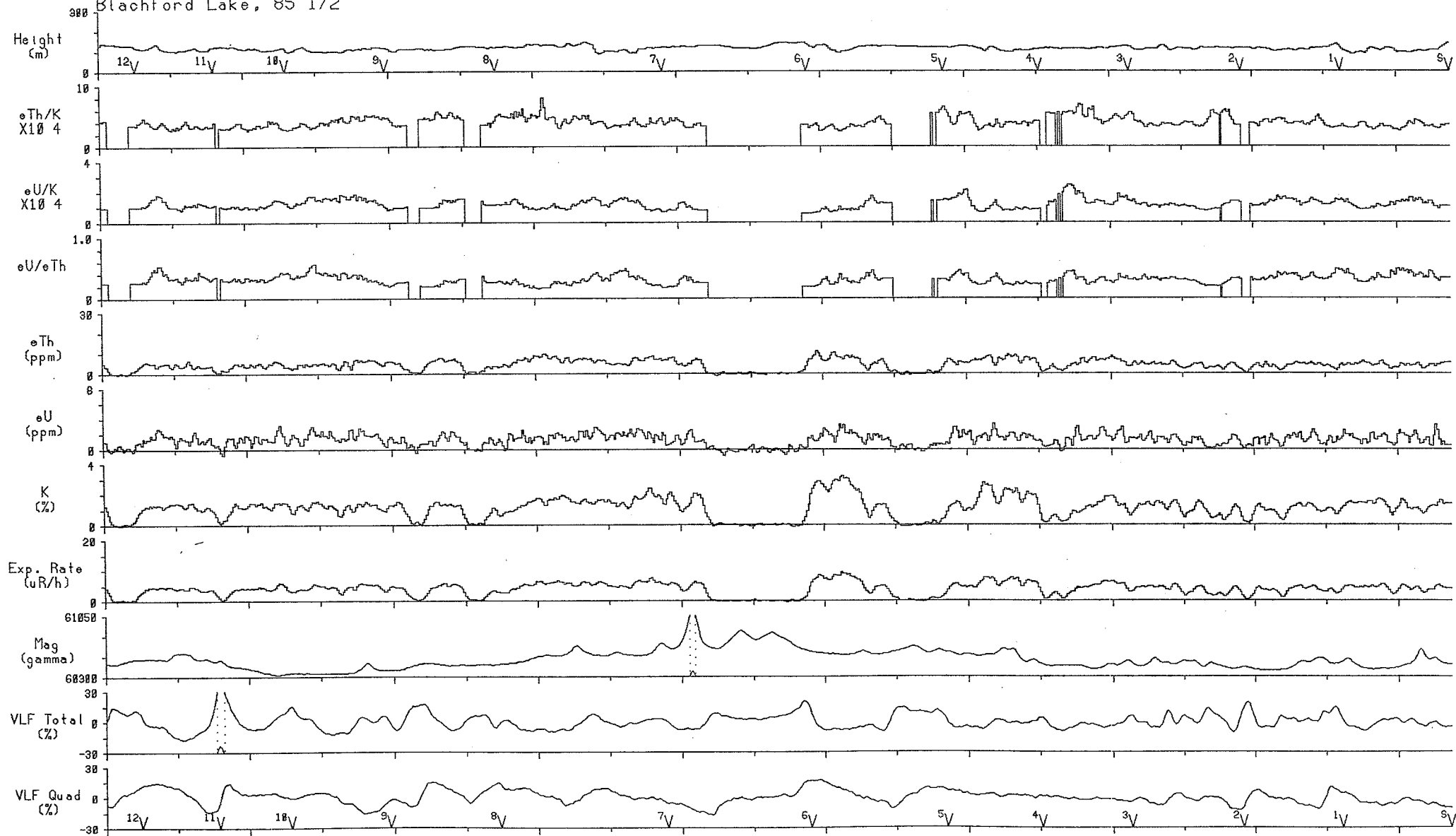
Line 17 | 2 km | Scale 1:150000

Blachford Lake Complex, N.W.T., 1988 (line spacing=250 metres)
Blachford Lake, 85 I/2



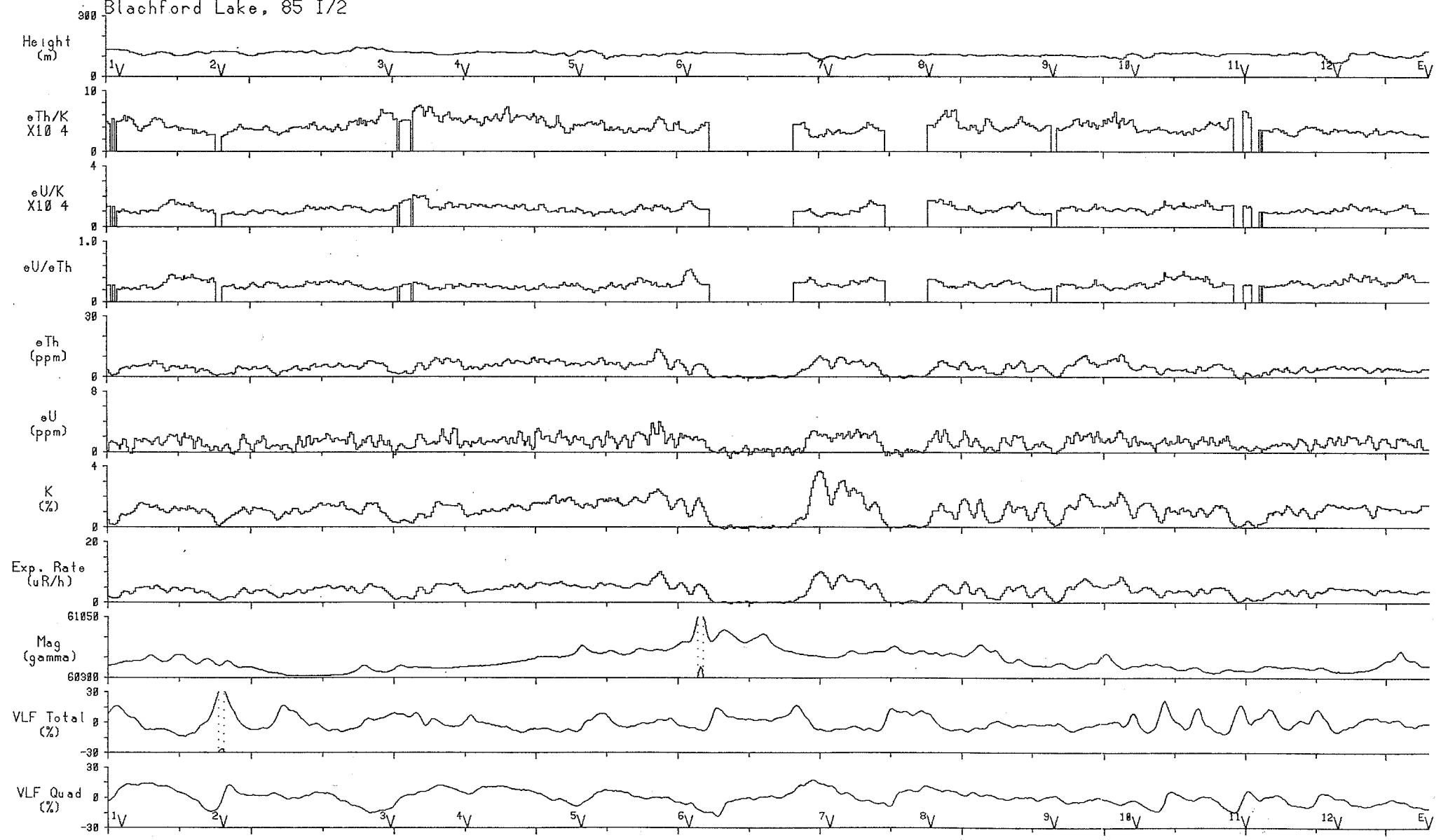
Line 18 | 2 km | Scale 1:150000

Blachford Lake Complex, N.W.T., 1988 (line spacing=250 metres)
Blachford Lake, 85 I/2



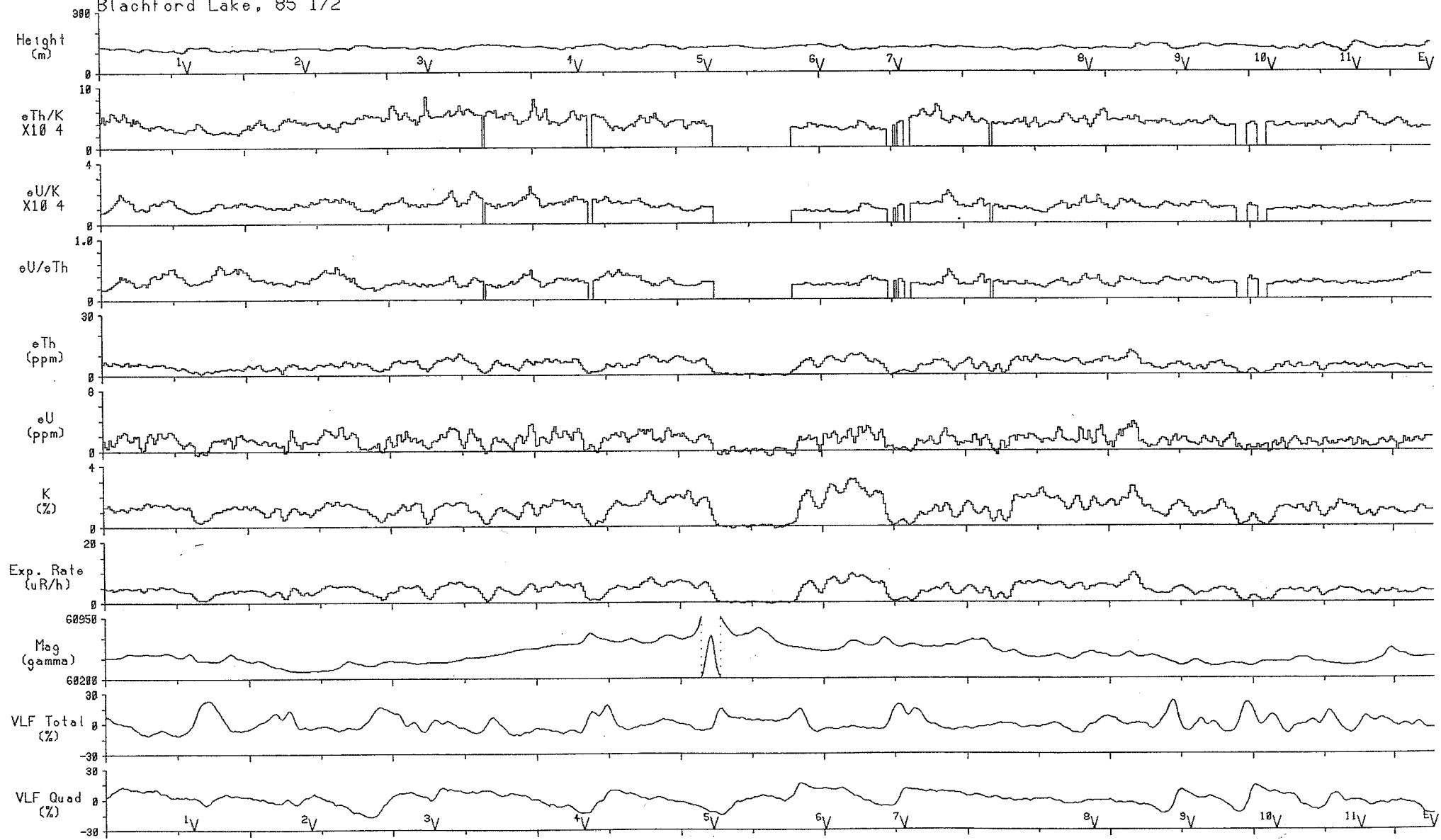
Line 19 | 2 km | Scale 1:150000

Blachford Lake Complex, N.W.T., 1988 (line spacing=250 metres)
 Blachford Lake, 85 I/2



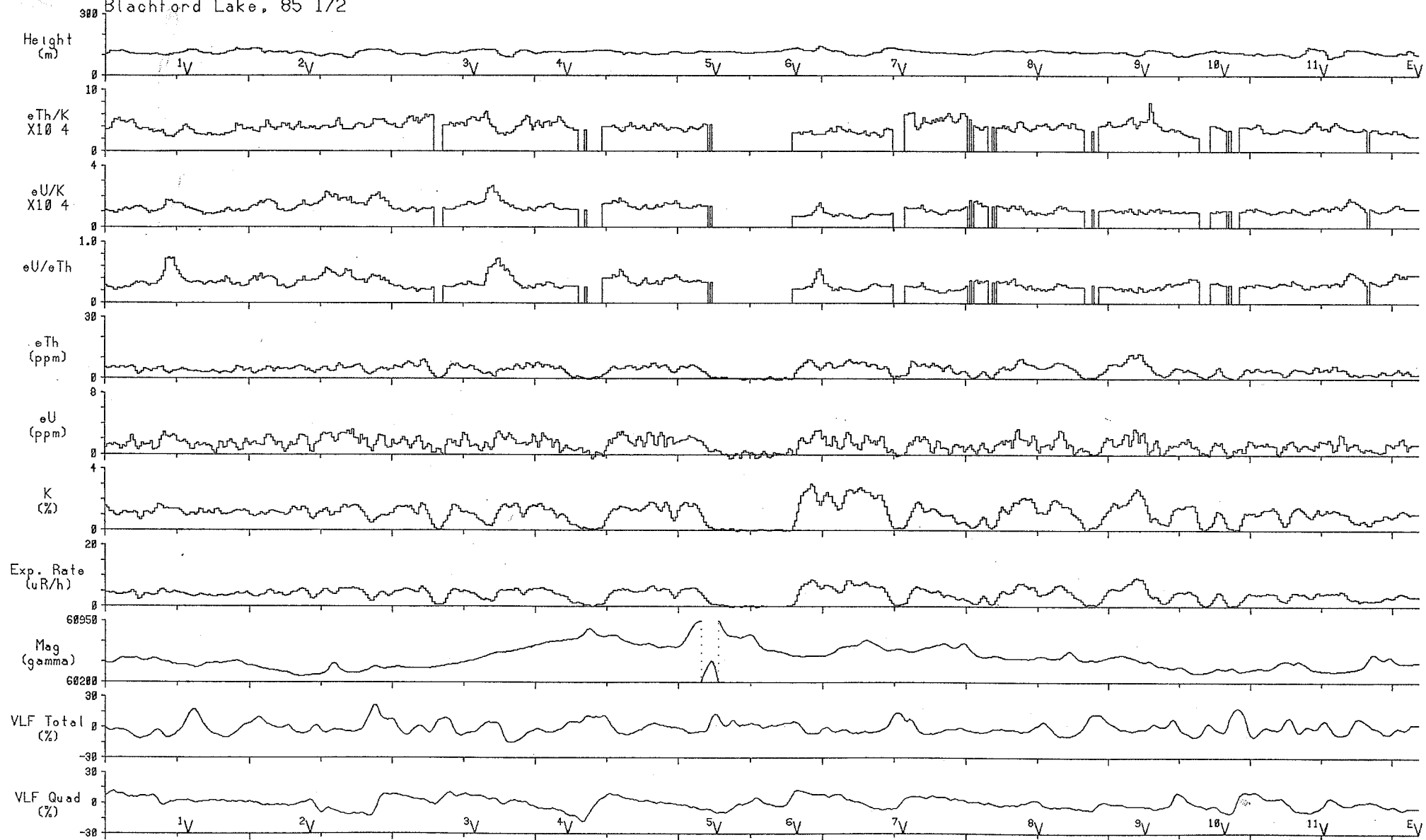
Line 20 | 2 km | Scale 1:150000

Blachford Lake Complex, N.W.T., 1988 (line spacing=250 metres)
 Blachford Lake, 85 I/2



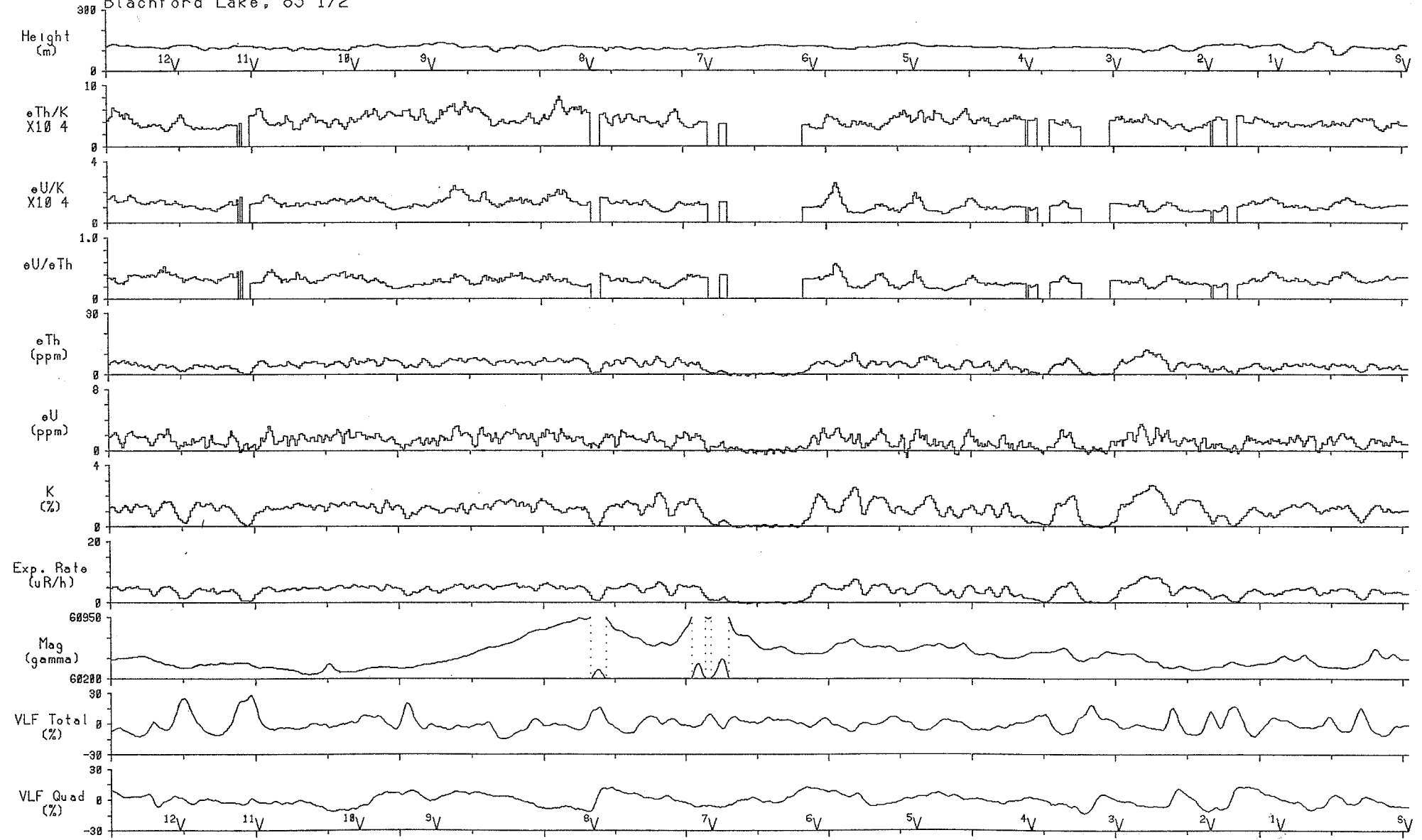
Line 21 | 2 km | Scale 1:150000

Blachford Lake Complex, N.W.T., 1988 (line spacing=250 metres)
Blachford Lake, 85 I/2



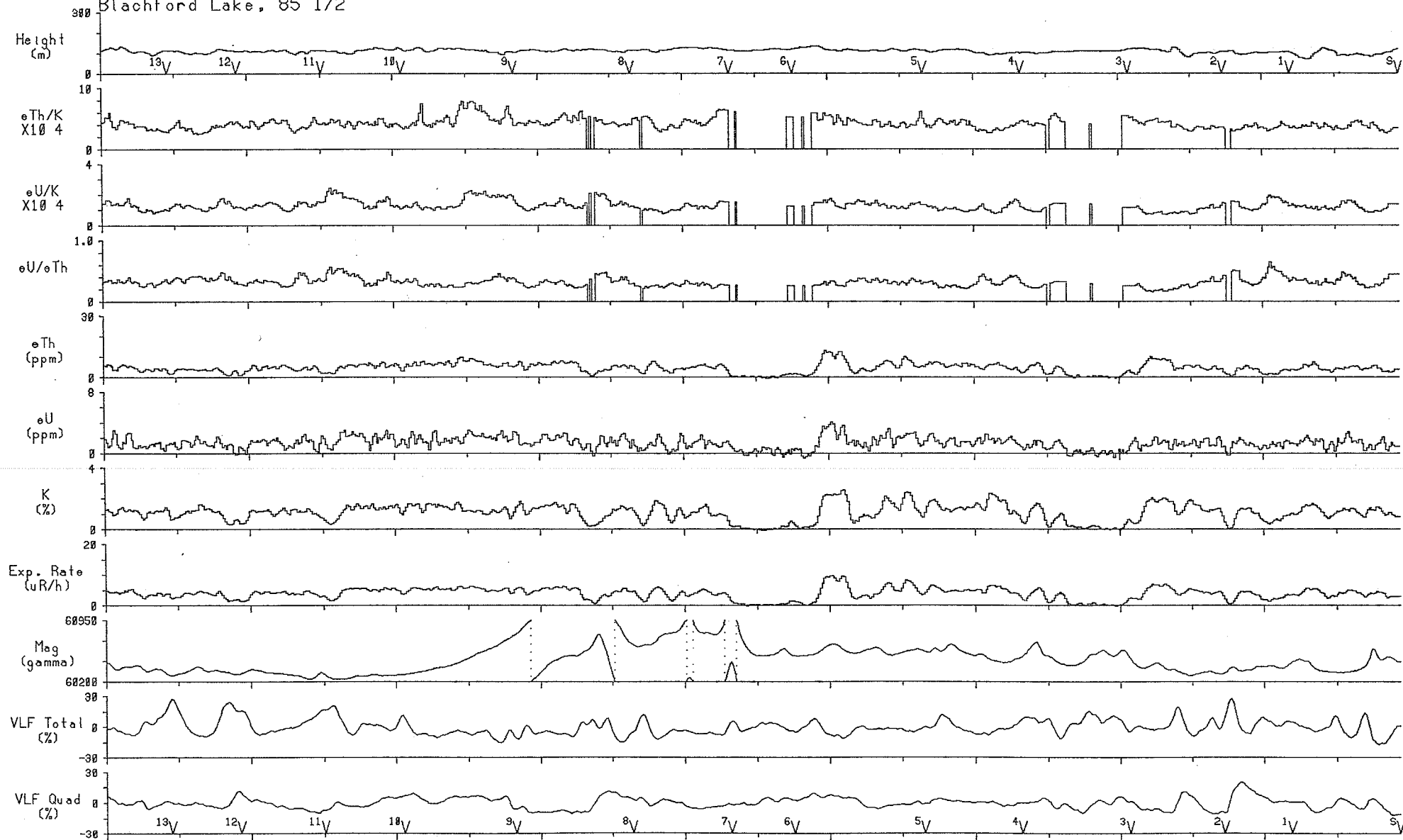
Line 22 | 2 km | Scale 1:150000

Blachford Lake Complex, N.W.T., 1988 (line spacing=250 metres)
 Blachford Lake, 85 I/2



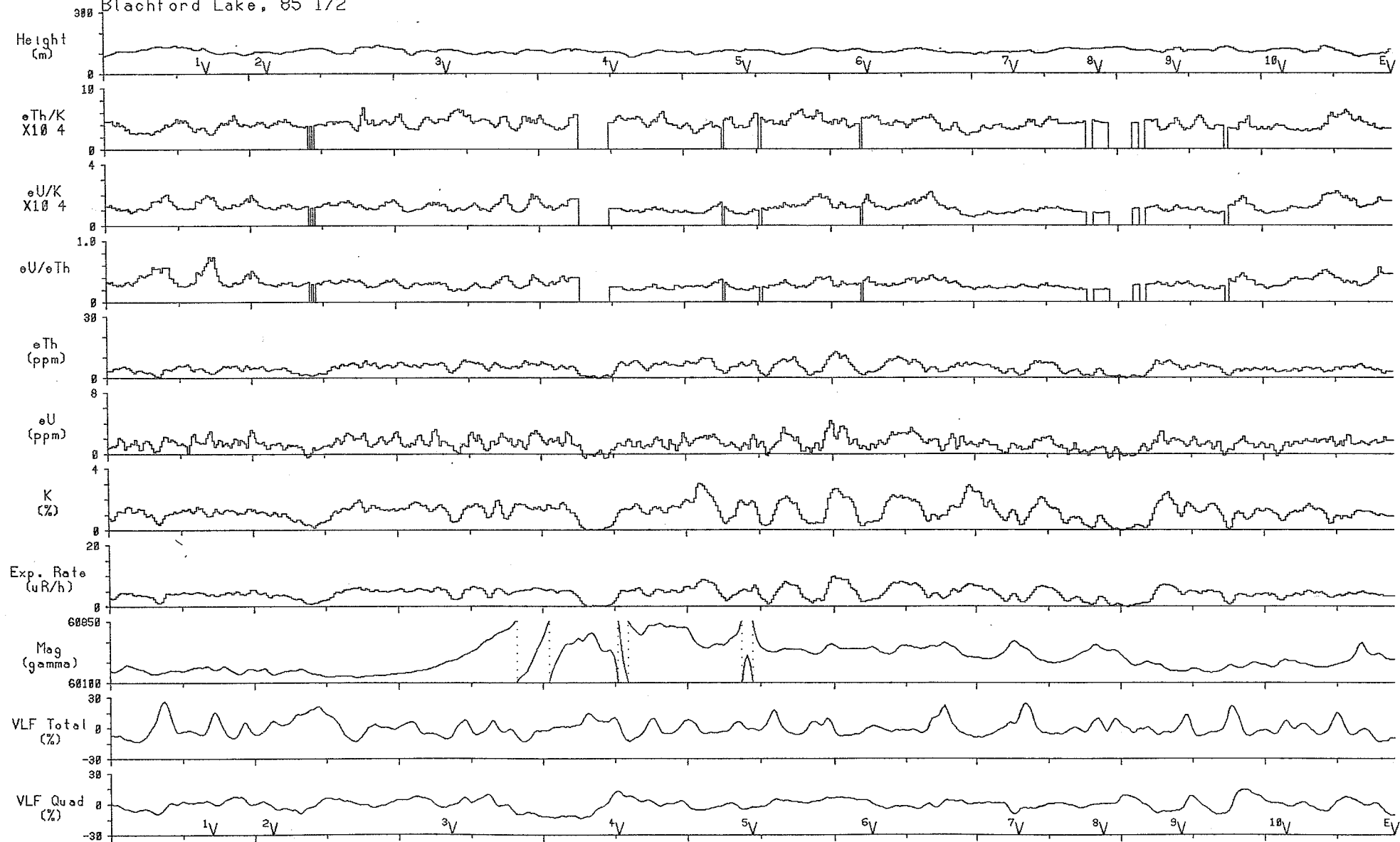
Line 23 | 2 km | Scale 1:150000

Blachford Lake Complex, N.W.T., 1988 (line spacing=250 metres)
 Blachford Lake, 85 I/2



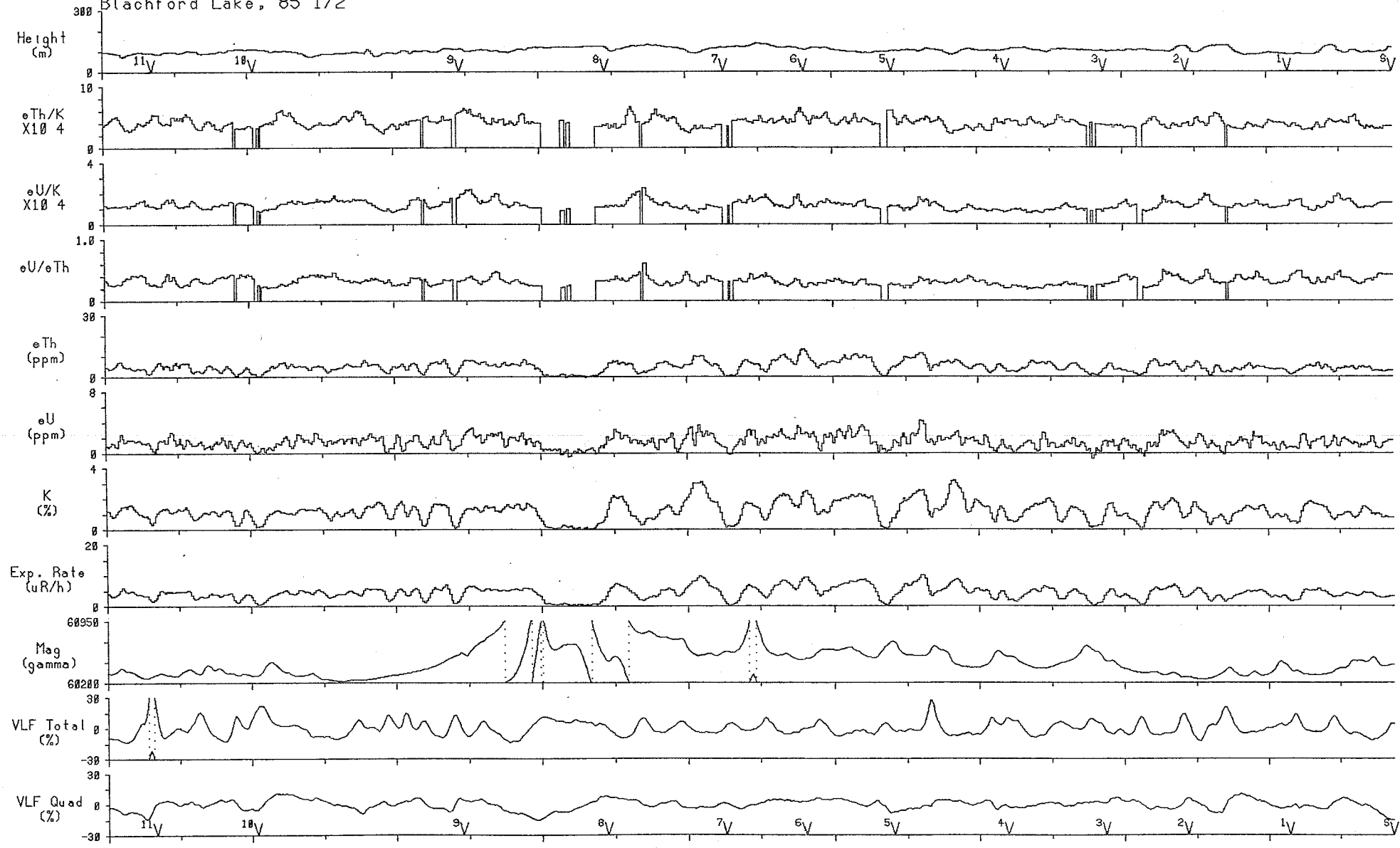
Line 24 | 2 km | Scale 1:150000

Blachford Lake Complex, N.W.T., 1988 (line spacing=250 metres)
Blachford Lake, 85 I/2



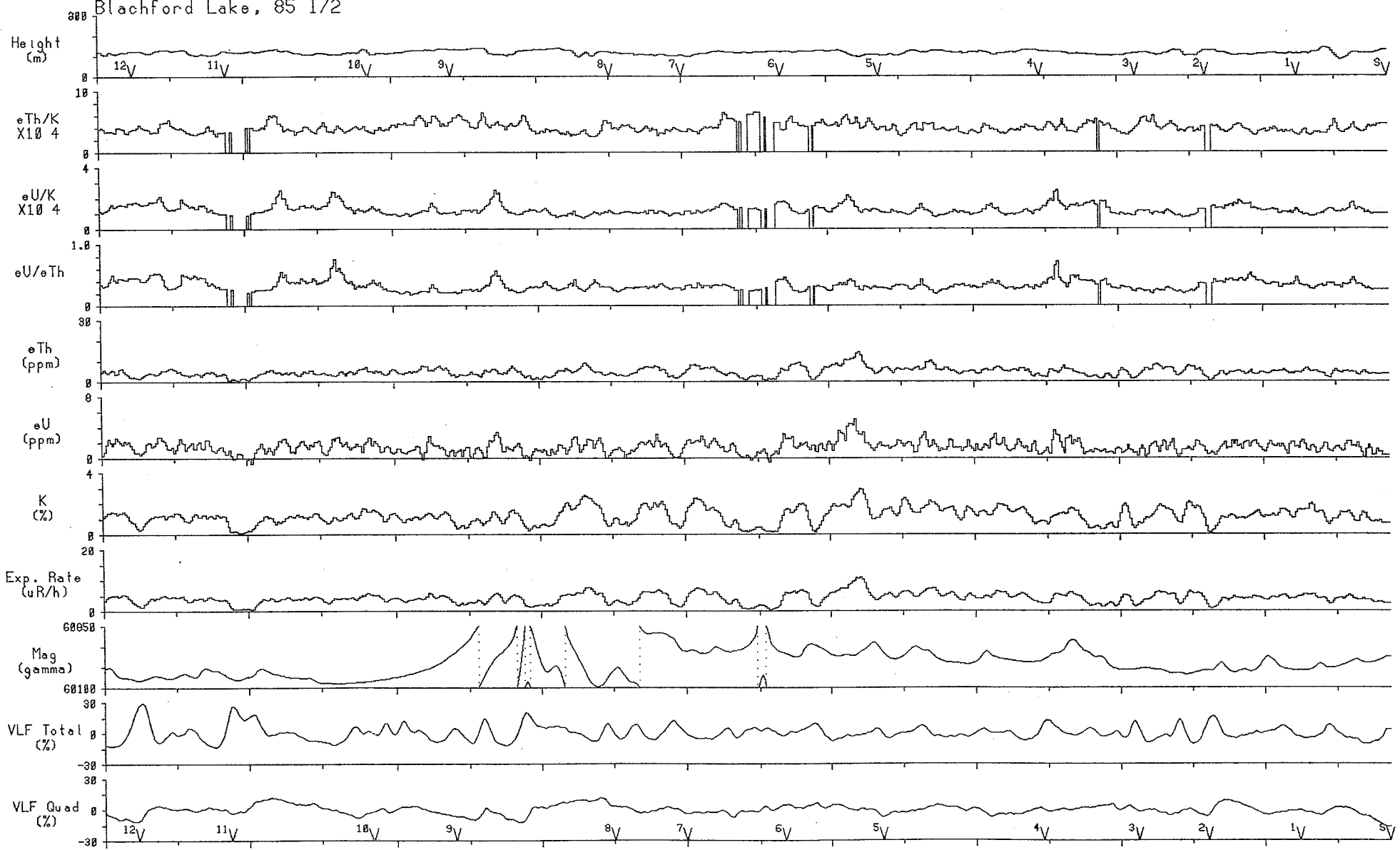
Line 25 2 km Scale 1:150000

Blachford Lake Complex, N.W.T., 1988 (line spacing=250 metres)
 Blachford Lake, 85 I/2



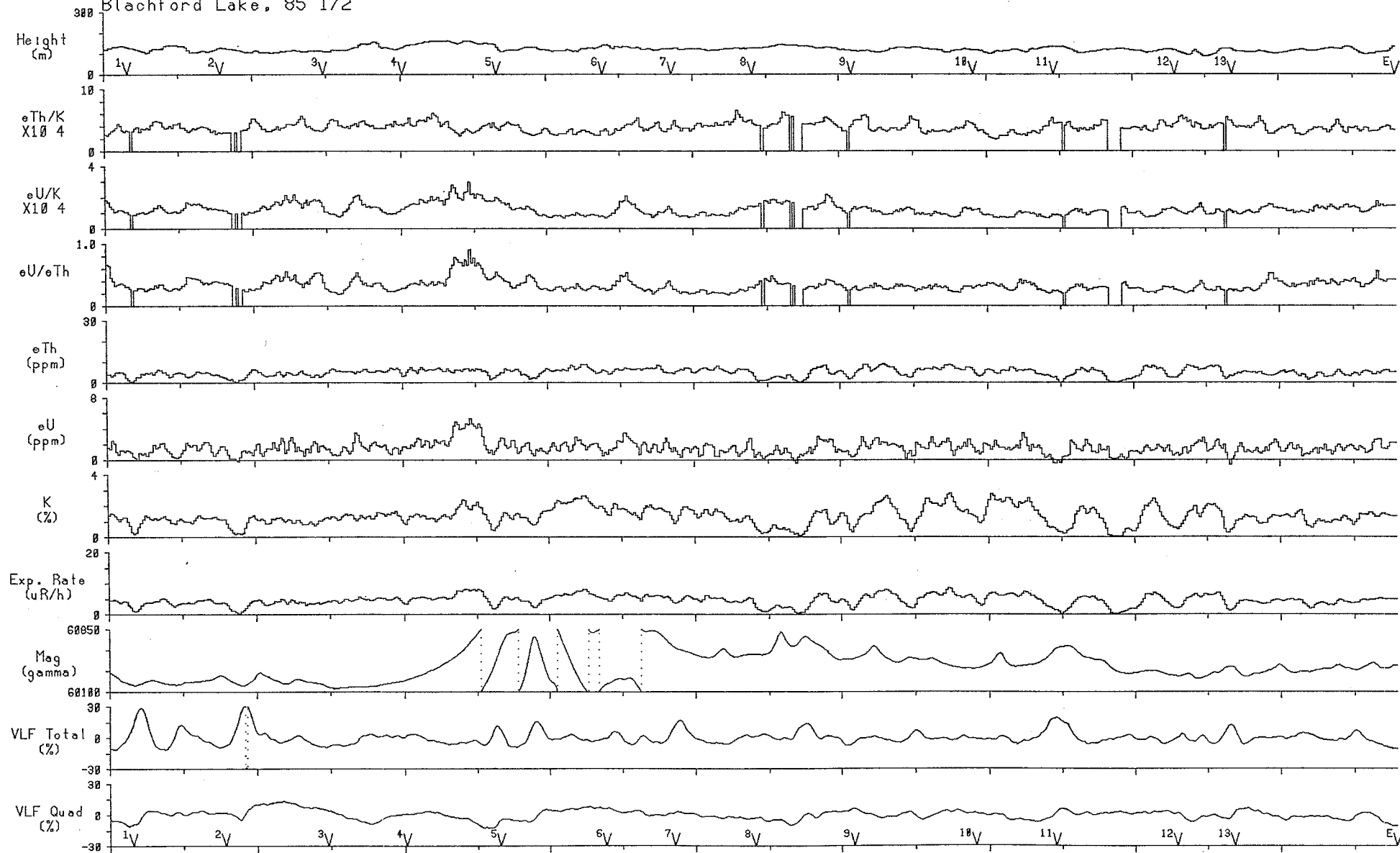
Line 26 | 2 km | Scale 1:150000

Blachford Lake Complex, N.W.T., 1988 (line spacing=250 metres)
Blachford Lake, 85 I/2



Line 27 | 2 km | Scale 1:150000

Blachford Lake Complex, N.W.T., 1988 (line spacing=250 metres)
Blachford Lake, 85 1/2

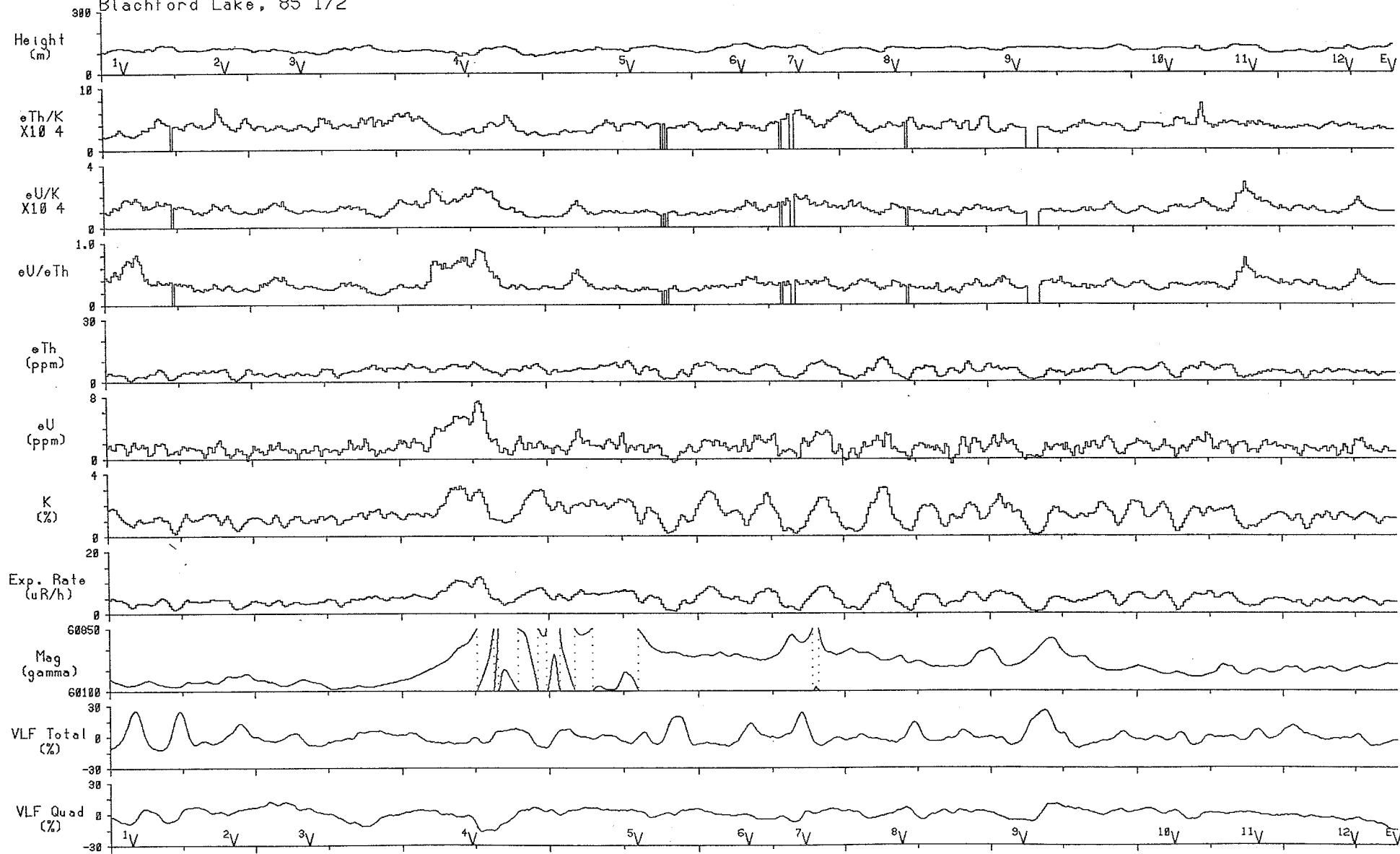


Line 28

2 km

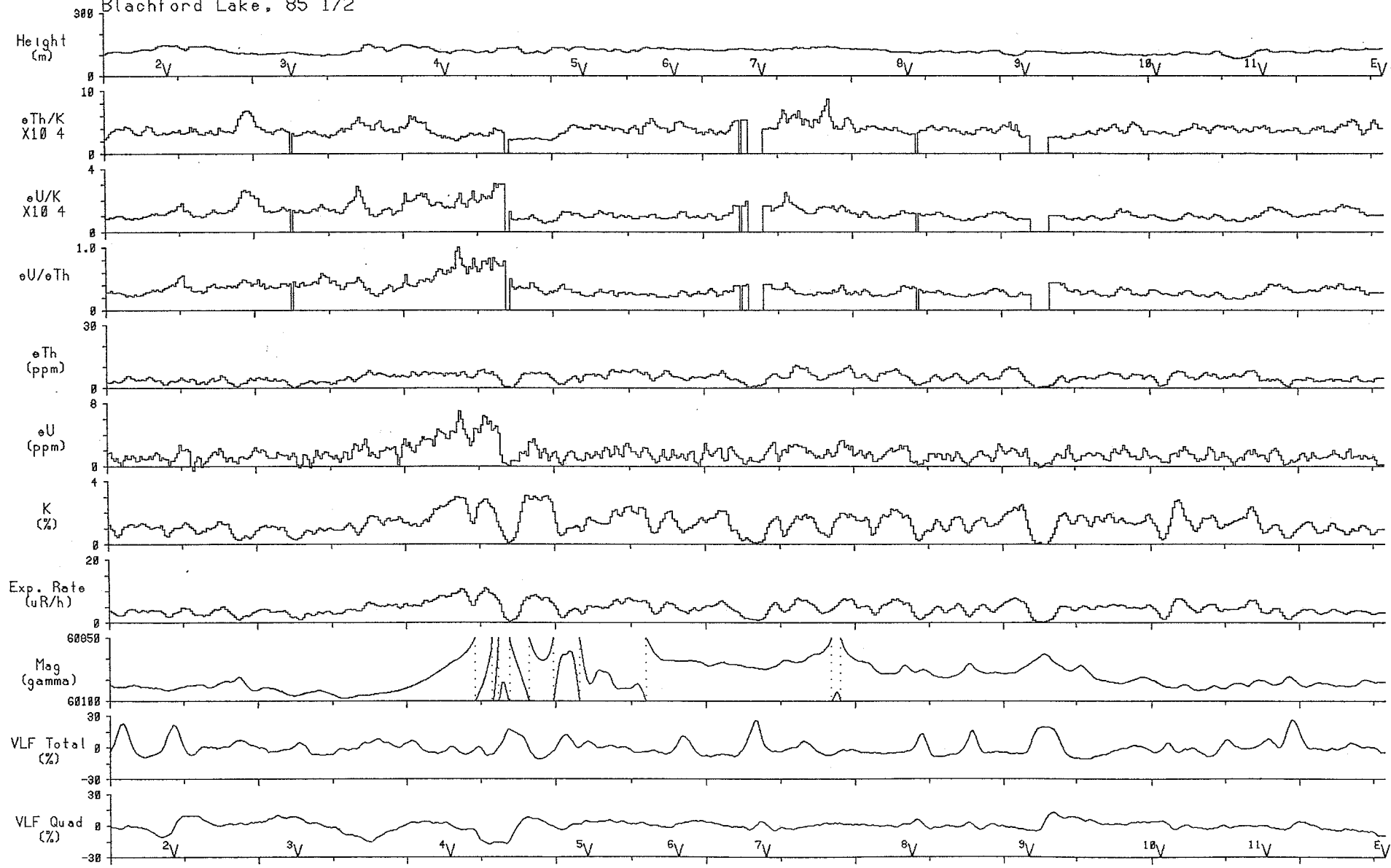
Scale 1:150000

Blachford Lake Complex, N.W.T., 1988 (line spacing=250 metres)
 Blachford Lake, 85 I/2



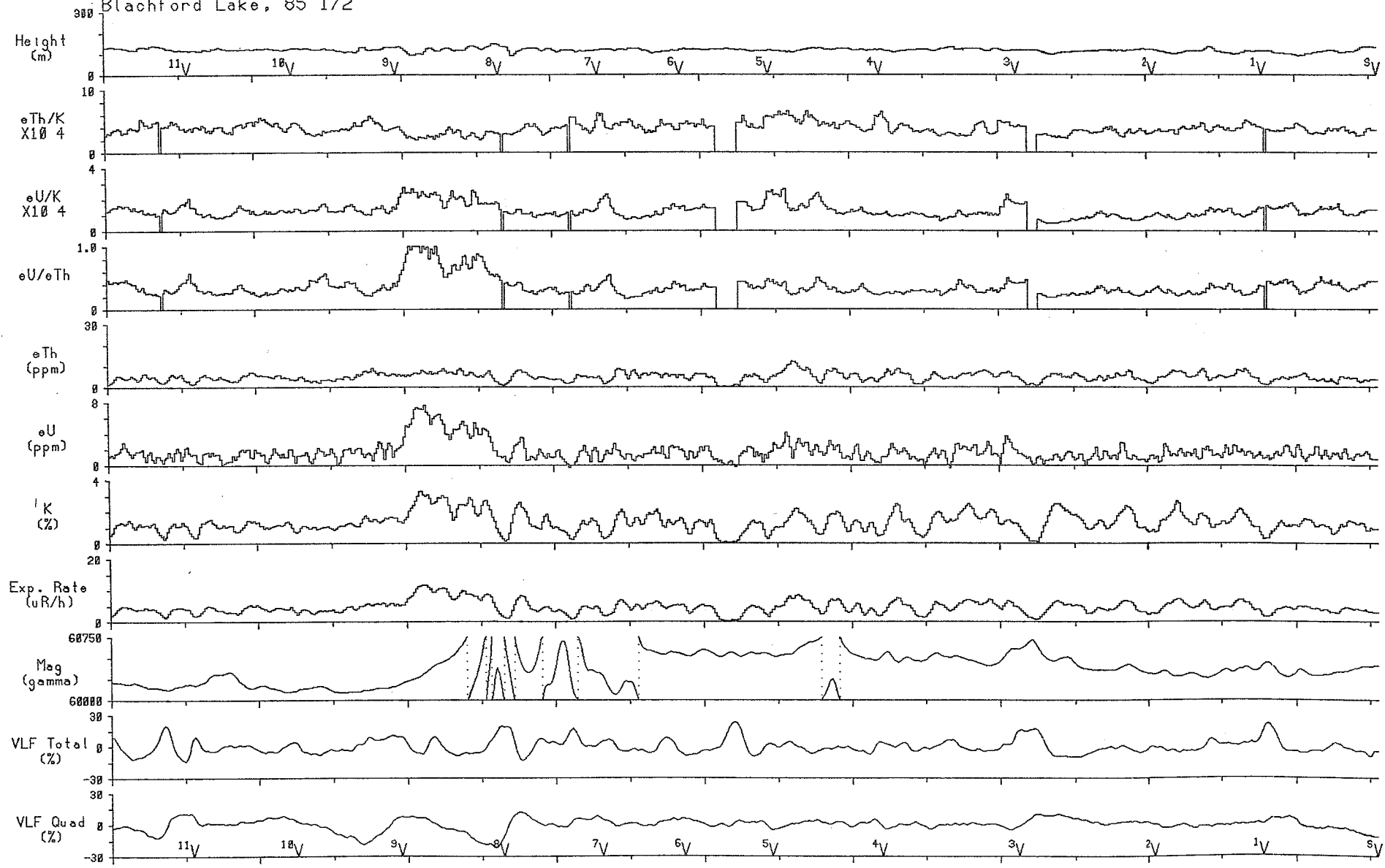
Line 29 2 km Scale 1:150000

Blachford Lake Complex, N.W.T., 1988 (line spacing=250 metres)
Blachford Lake, 85 I/2



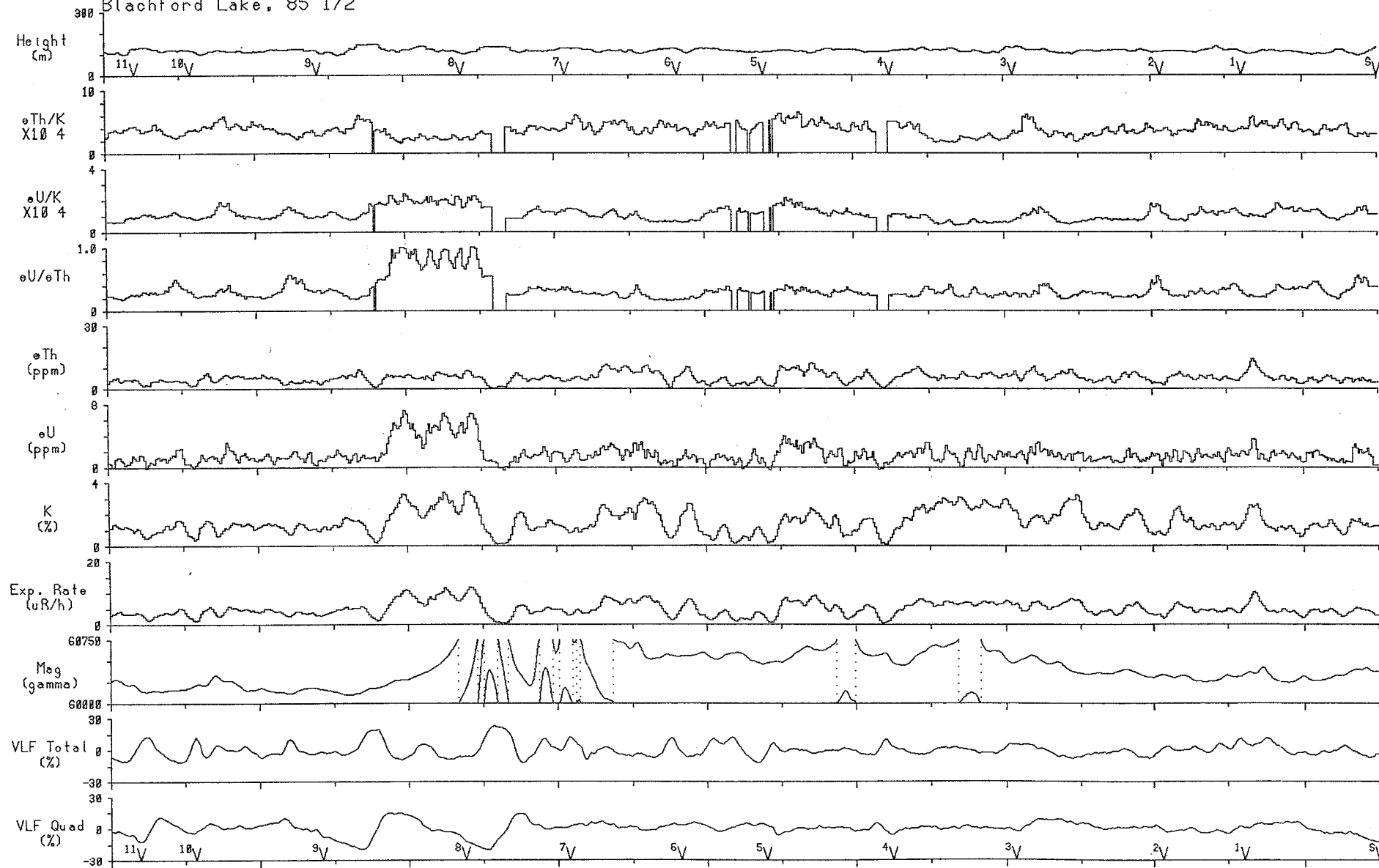
Line 30 | 2 km | Scale 1:150000

Blachford Lake Complex, N.W.T., 1988 (line spacing=250 metres)
Blachford Lake, 85 I/2



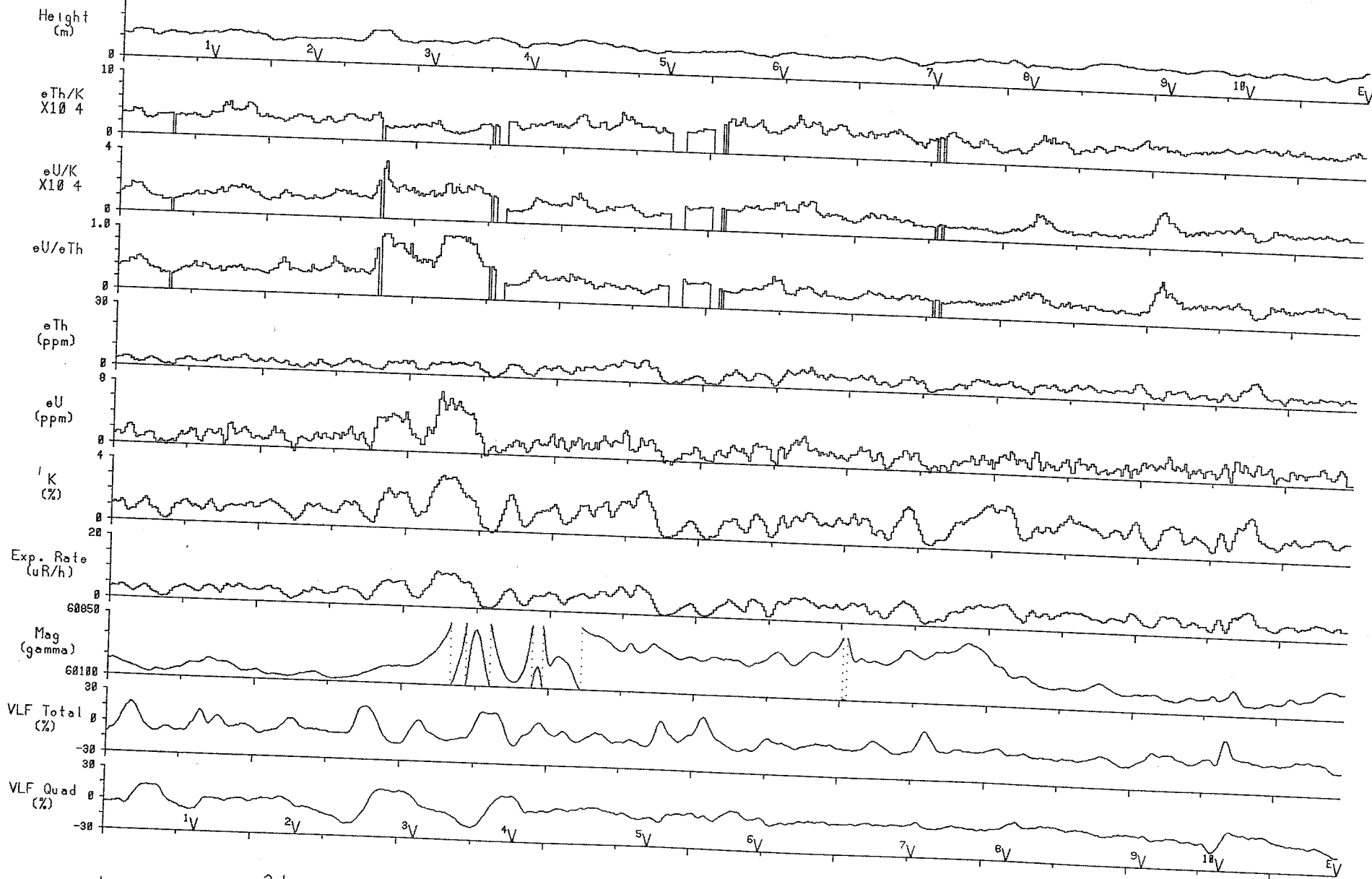
Line 31 | 2 km | Scale 1:150000

Blachford Lake Complex, N.W.T., 1988 (line spacing=250 metres)
Blachford Lake, 85 I/2



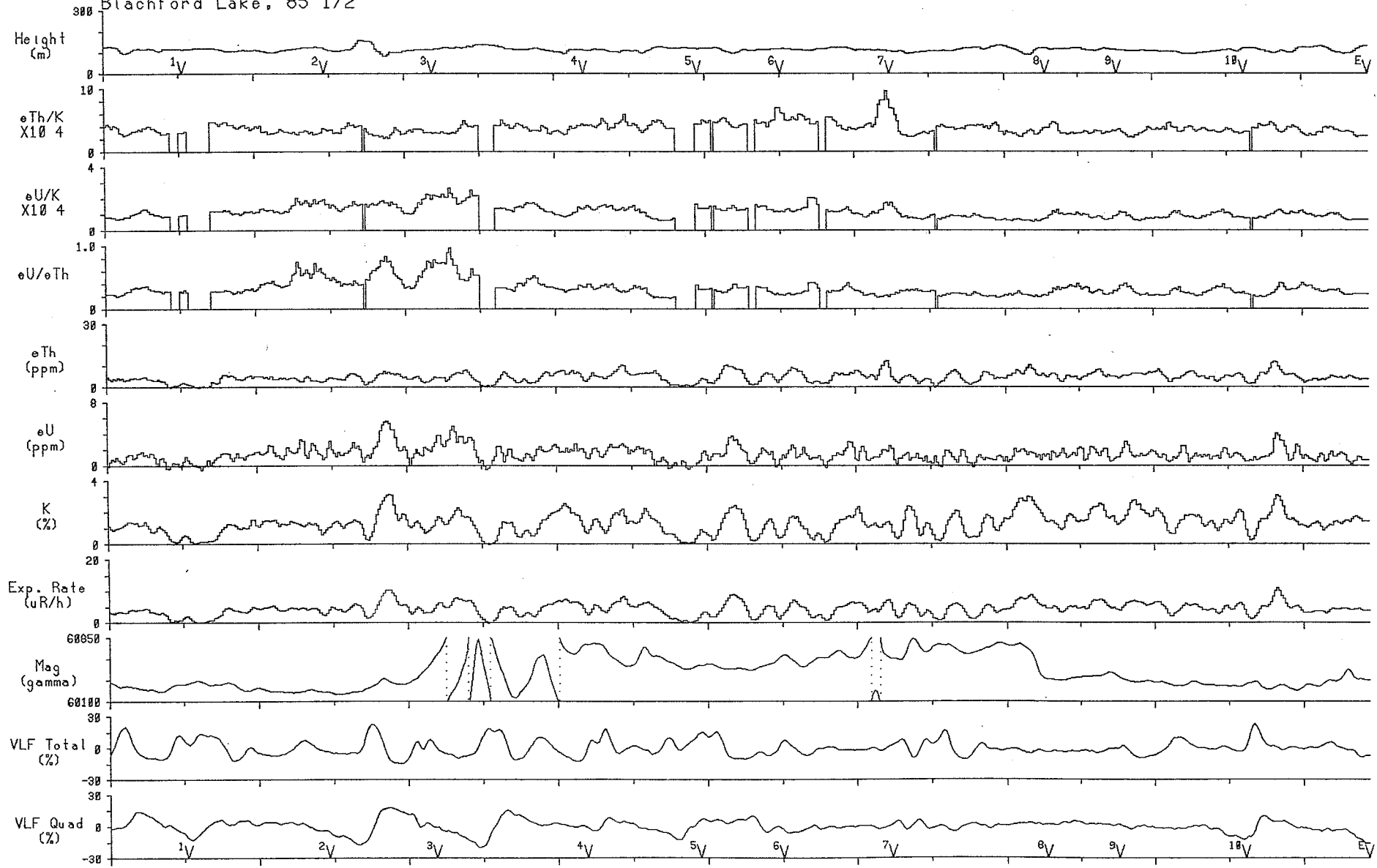
Line 32 | 2 km | Scale 1:150000

Blachford Lake Complex, N.W.T., 1988 (line spacing=250 metres)
Blachford Lake, 85 I/2



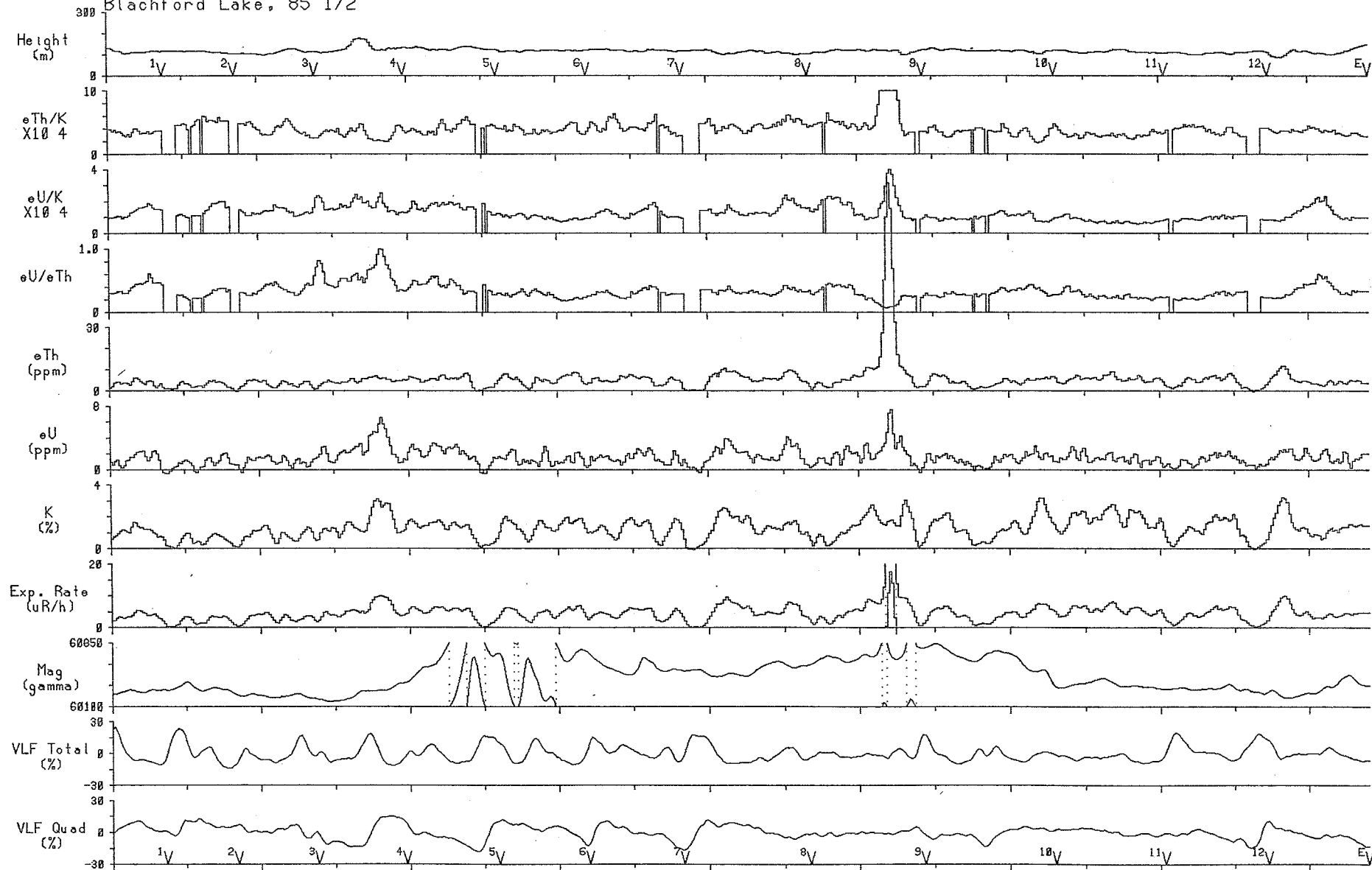
Line 33 | 2 km | Scale 1:150000

Blachford Lake Complex, N.W.T., 1988 (line spacing=250 metres)
 Blachford Lake, 85 I/2



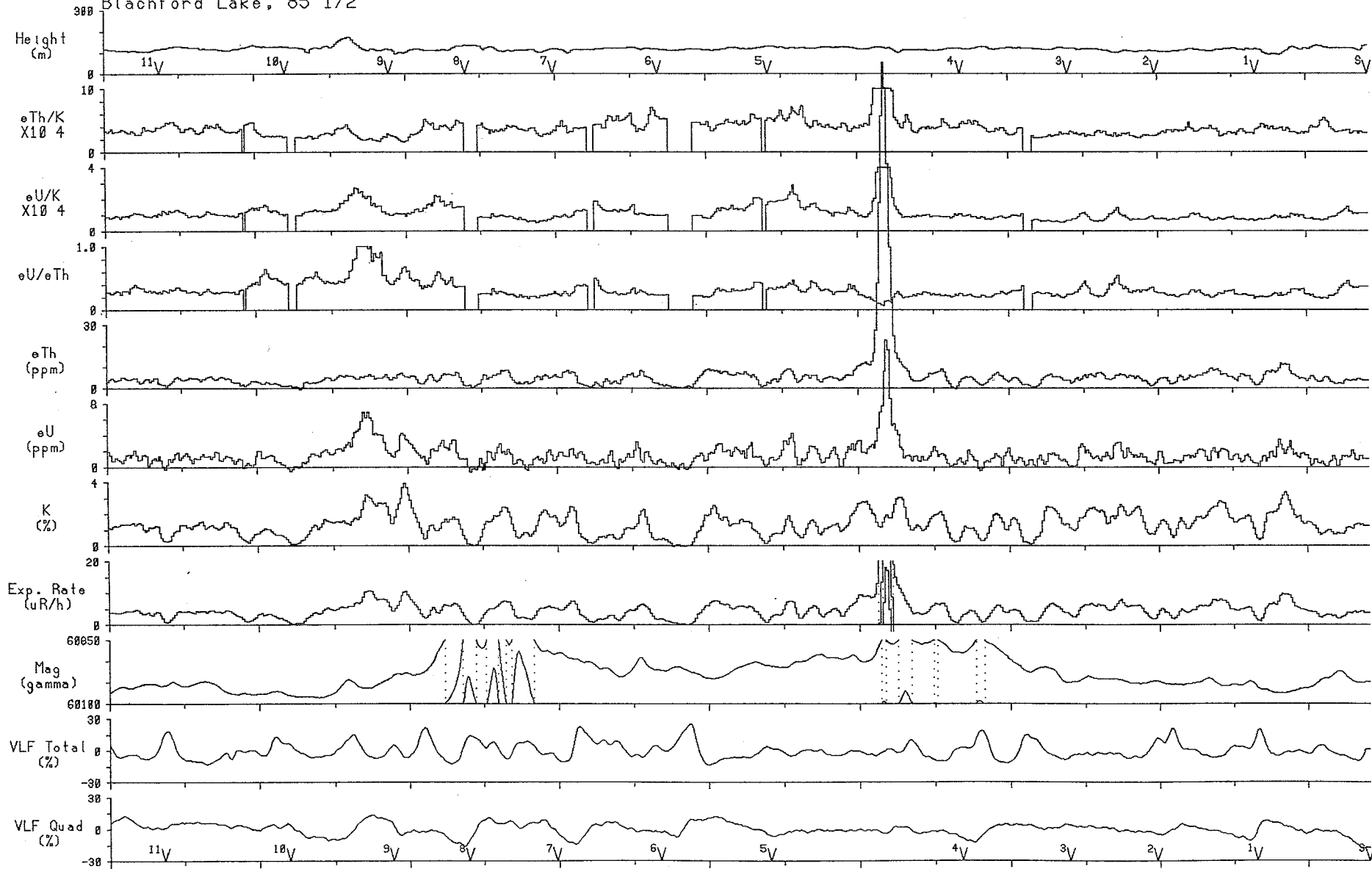
Line 34 | 2 km | Scale 1:150000

Blachford Lake Complex, N.W.T., 1988 (line spacing=250 metres)
Blachford Lake, 85 I/2



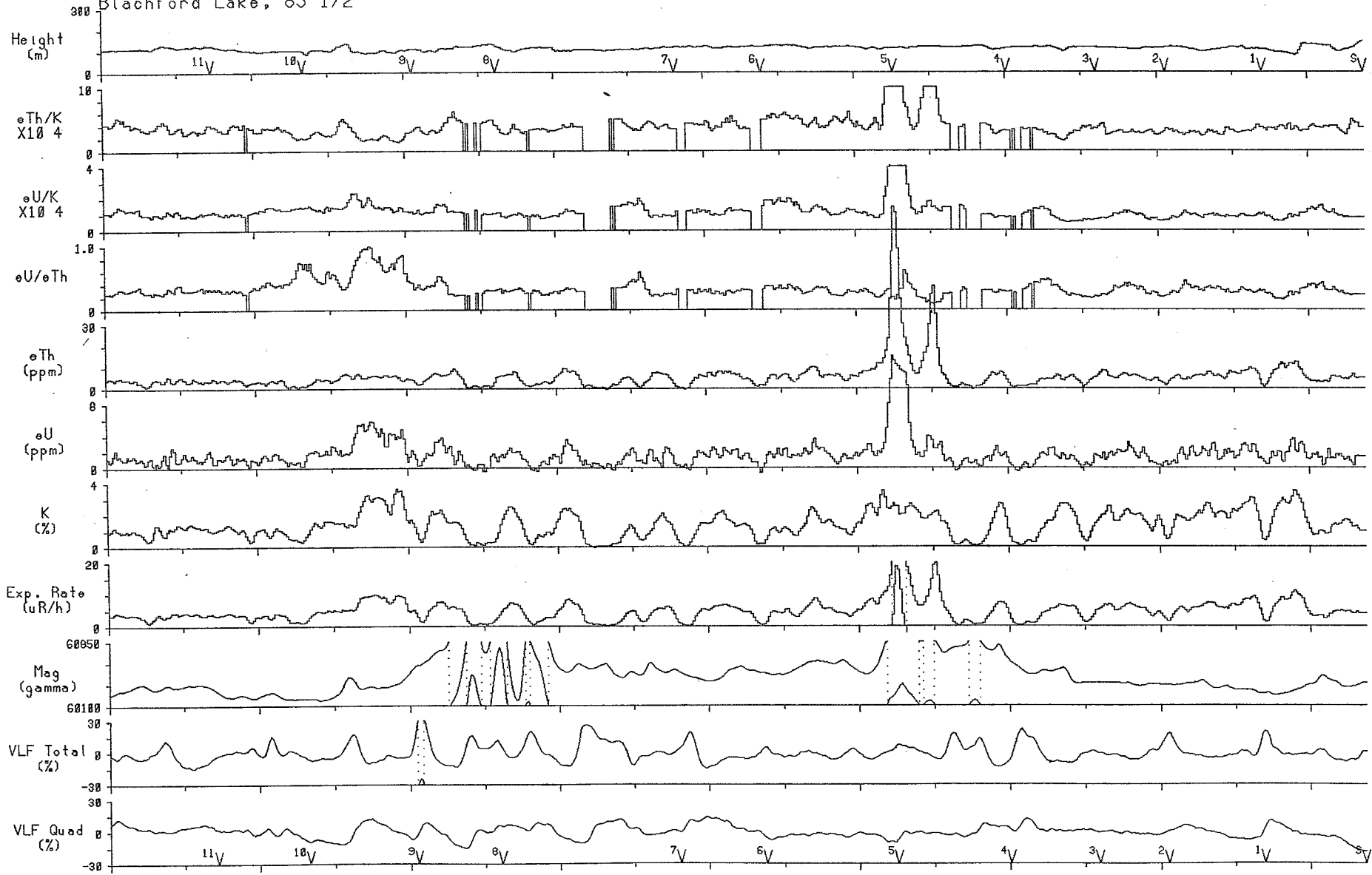
Line 35 2 km Scale 1:150000

Blachford Lake Complex, N.W.T., 1988 (line spacing=250 metres)
Blachford Lake, 85 I/2



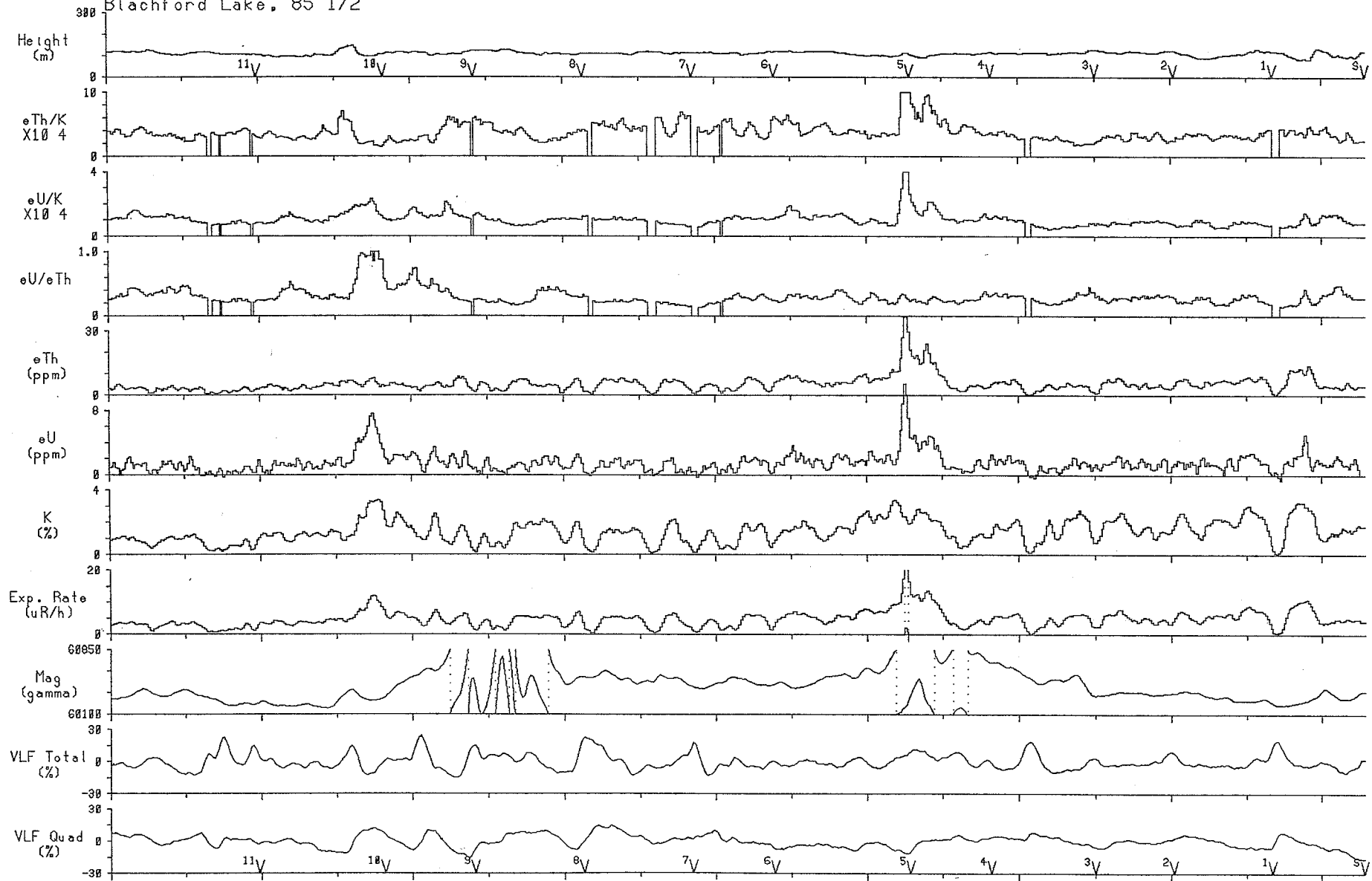
Line 36 2 km Scale 1:150000

Blachford Lake Complex, N.W.T., 1988 (line spacing=250 metres)
 Blachford Lake, 85 I/2



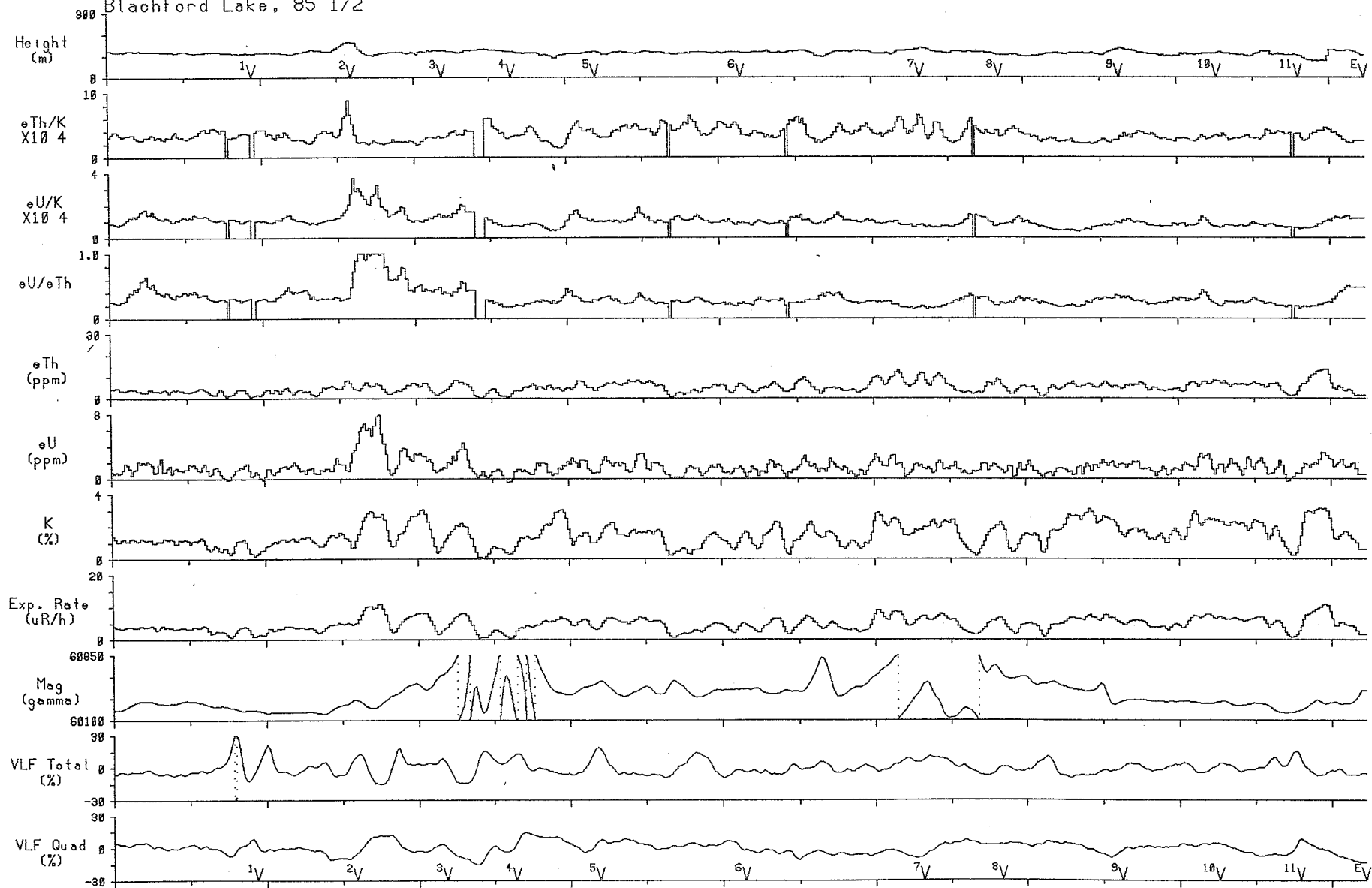
Line 37 | 2 km | Scale 1:150000

Blachford Lake Complex, N.W.T., 1988 (line spacing=250 metres)
Blachford Lake, 85 I/2



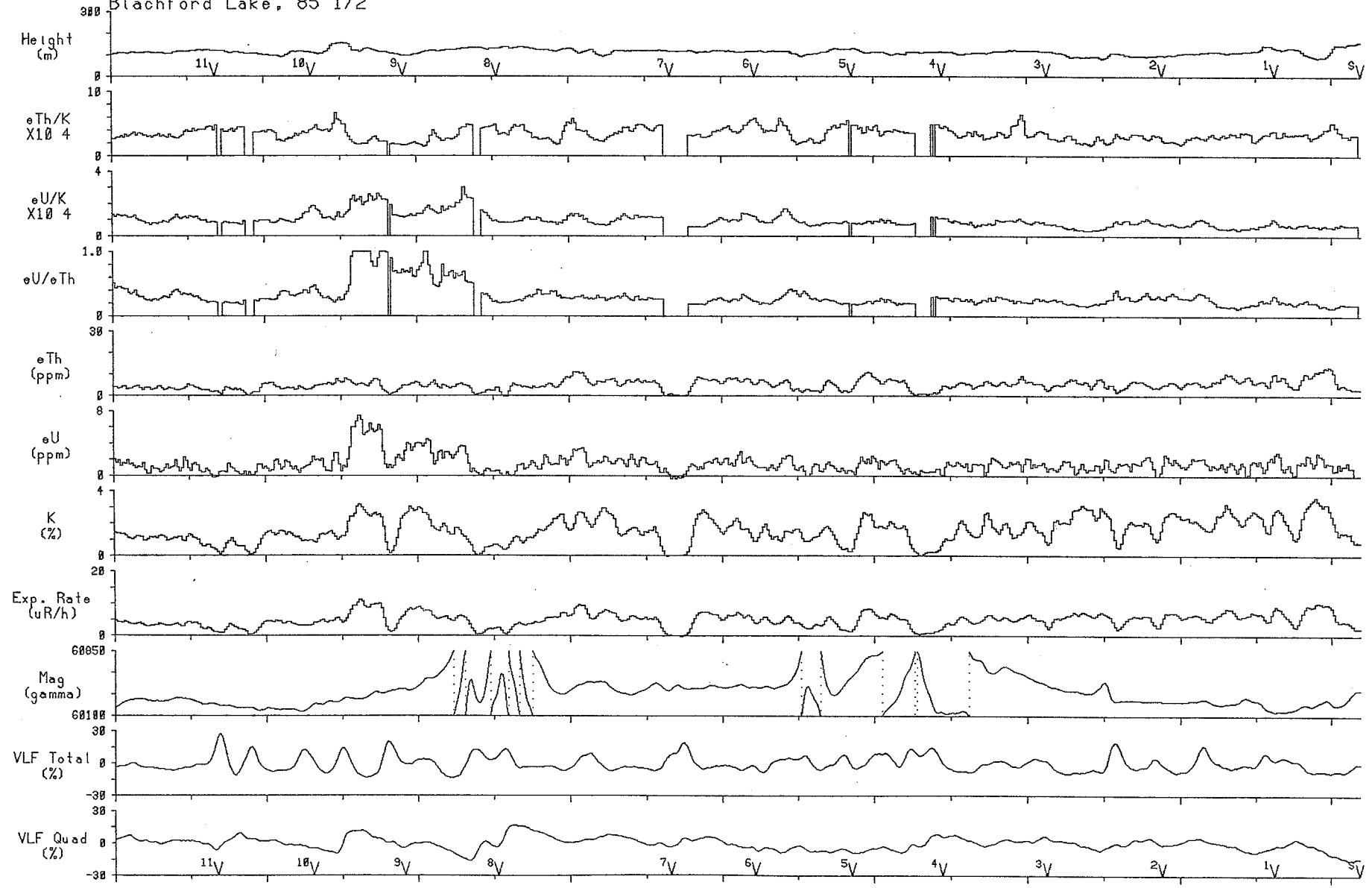
Line 38 | 2 km | Scale 1:150000

Blachford Lake Complex, N.W.T., 1988 (line spacing=250 metres)
Blachford Lake, 85 I/2



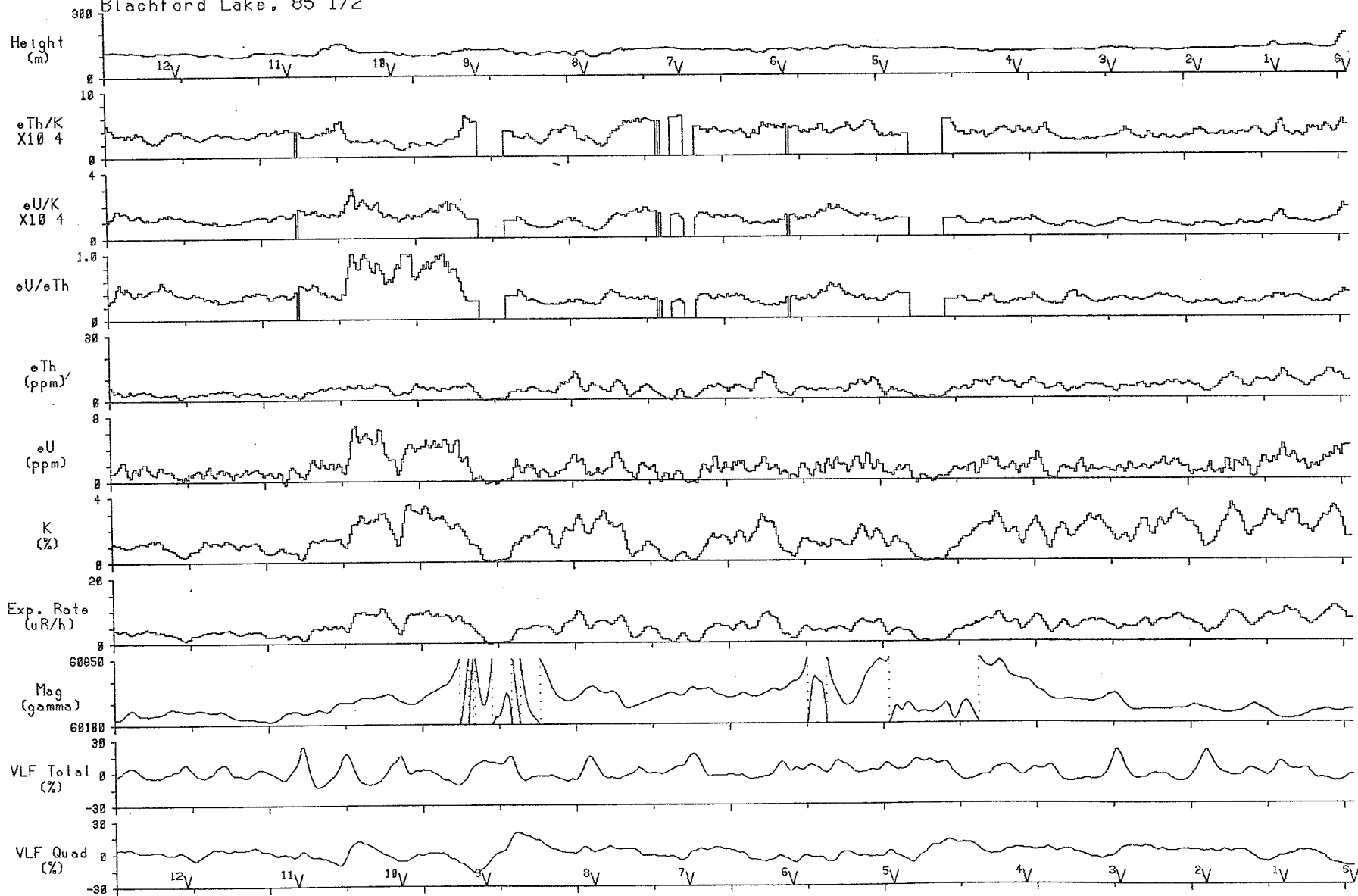
Line 39 | 2 km | Scale 1:150000

Blachford Lake Complex, N.W.T., 1988 (line spacing=250 metres)
 Blachford Lake, 85 I/2



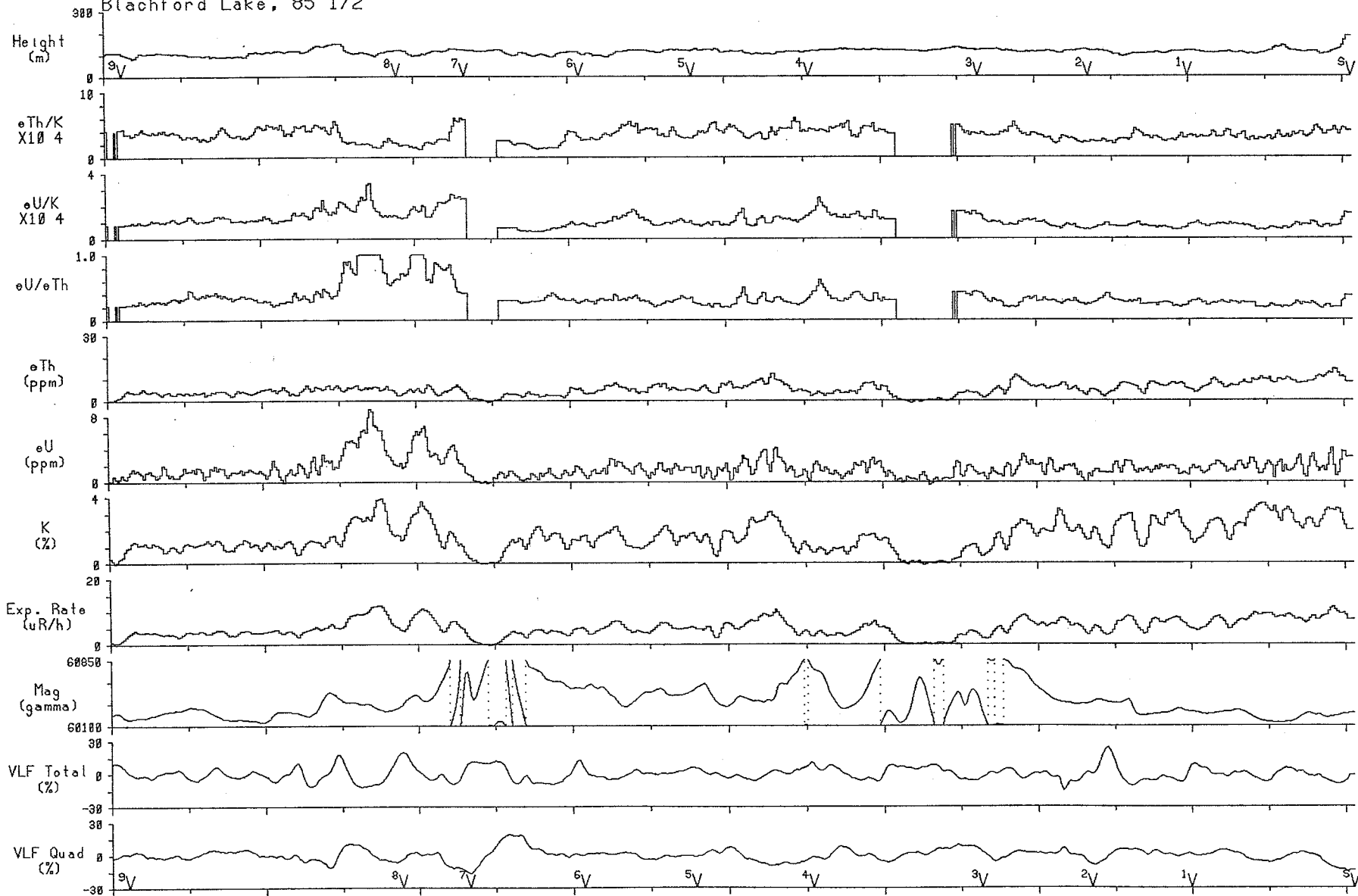
Line 40 | 2 km | Scale 1:150000

Blachford Lake Complex, N.W.T., 1988 (line spacing=250 metres)
Blachford Lake, 85 I/2



Line 41 | 2 km | Scale 1:150000

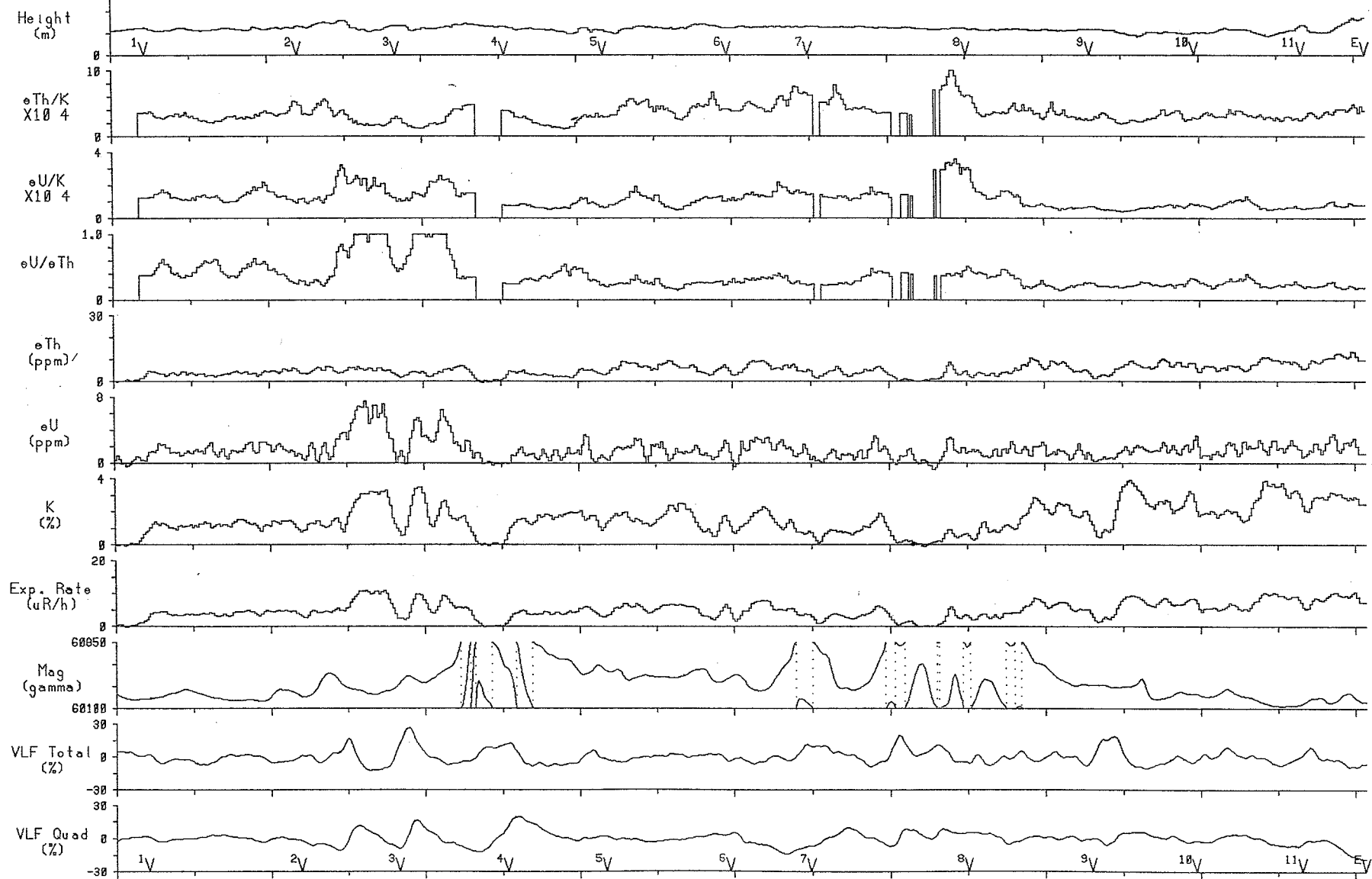
Blachford Lake Complex, N.W.T., 1988 (line spacing=250 metres)
 Blachford Lake, 85 I/2



Line 42 | 2 km | Scale 1:150000

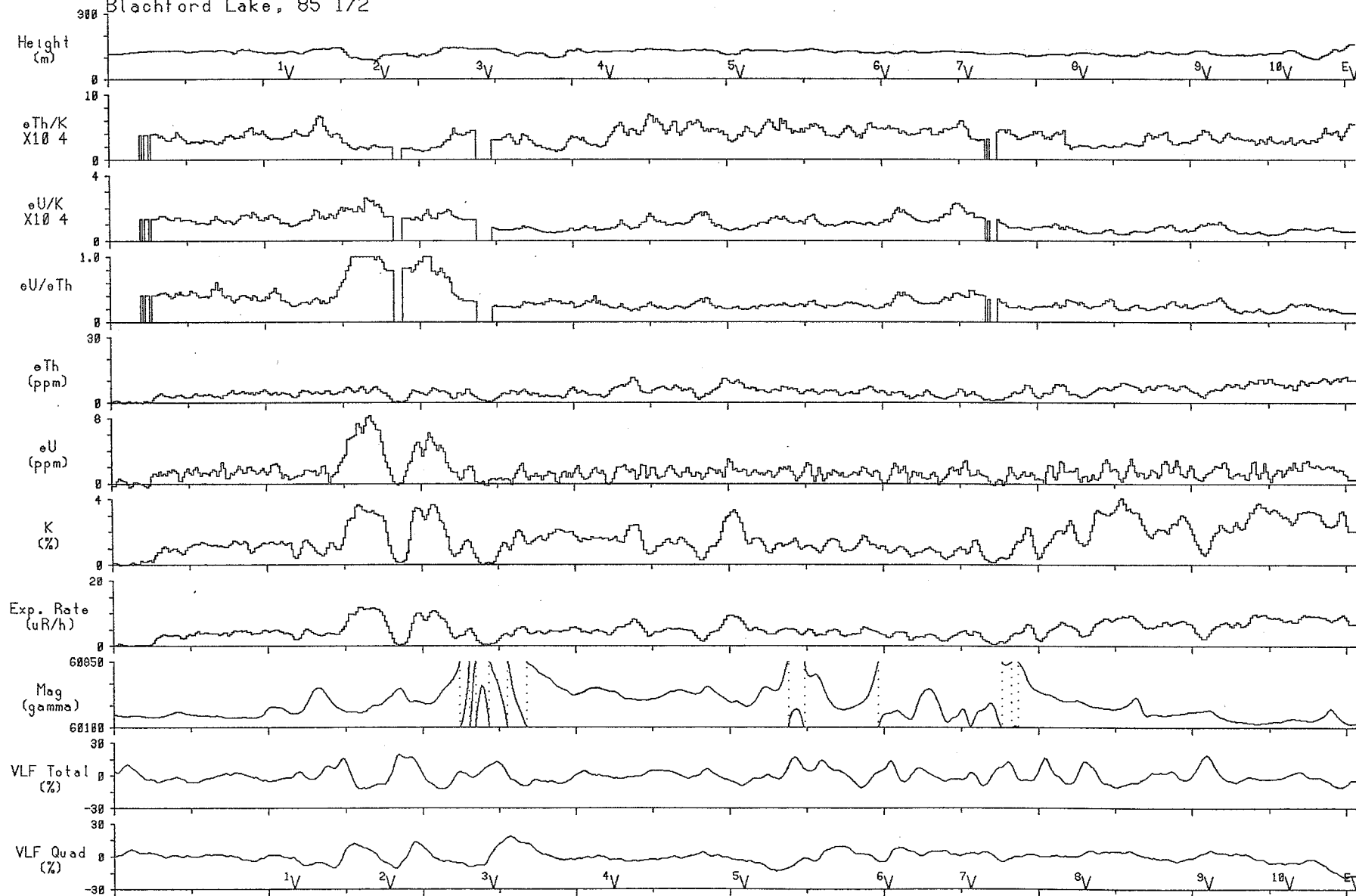
Blachford Lake Complex, N.W.T., 1988 (line spacing=250 metres)

Blachford Lake, 85 I/2



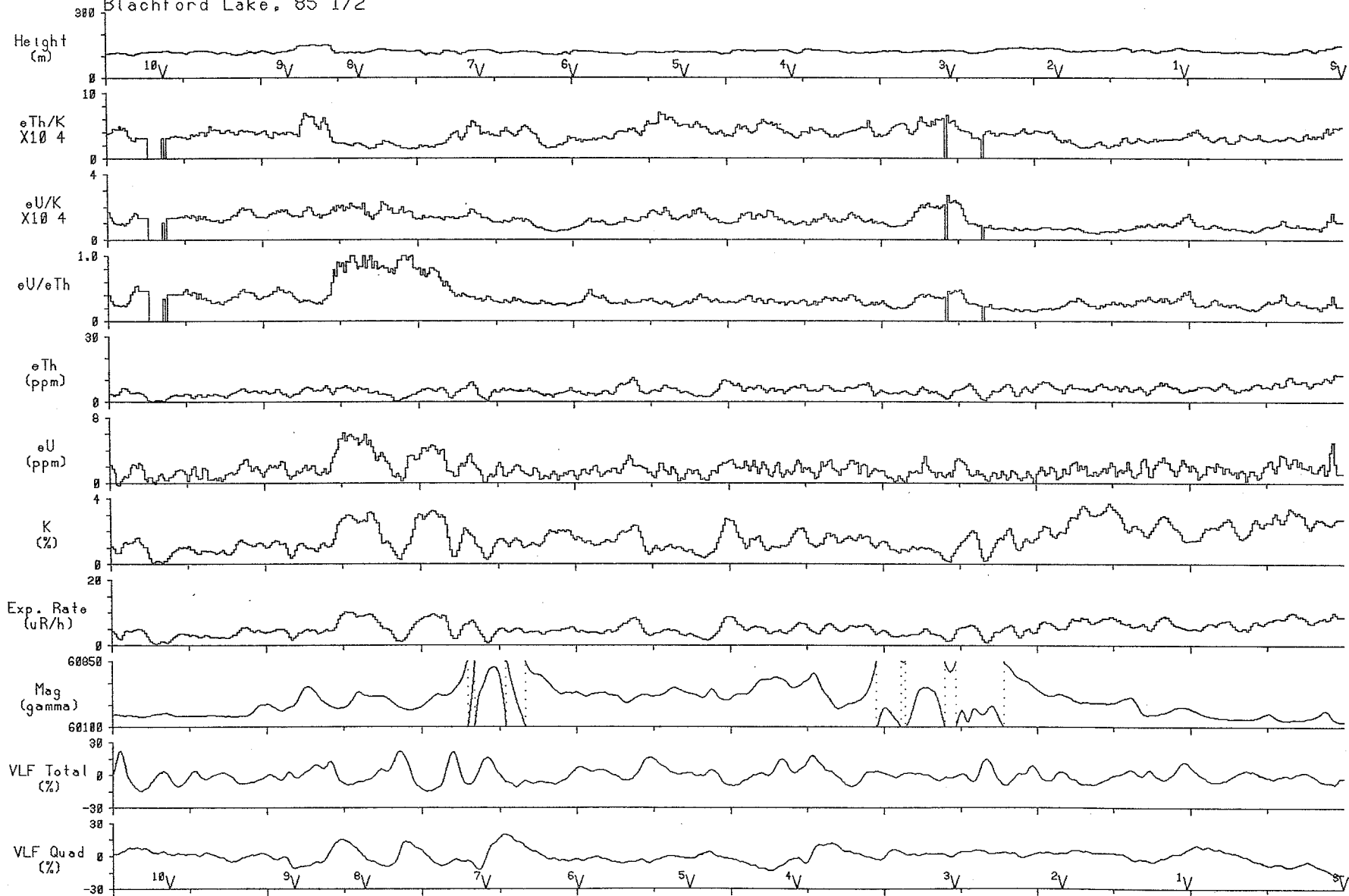
Line 43 2 km Scale 1:150000

Blachford Lake Complex, N.W.T., 1988 (line spacing=250 metres)
 Blachford Lake, 85 I/2



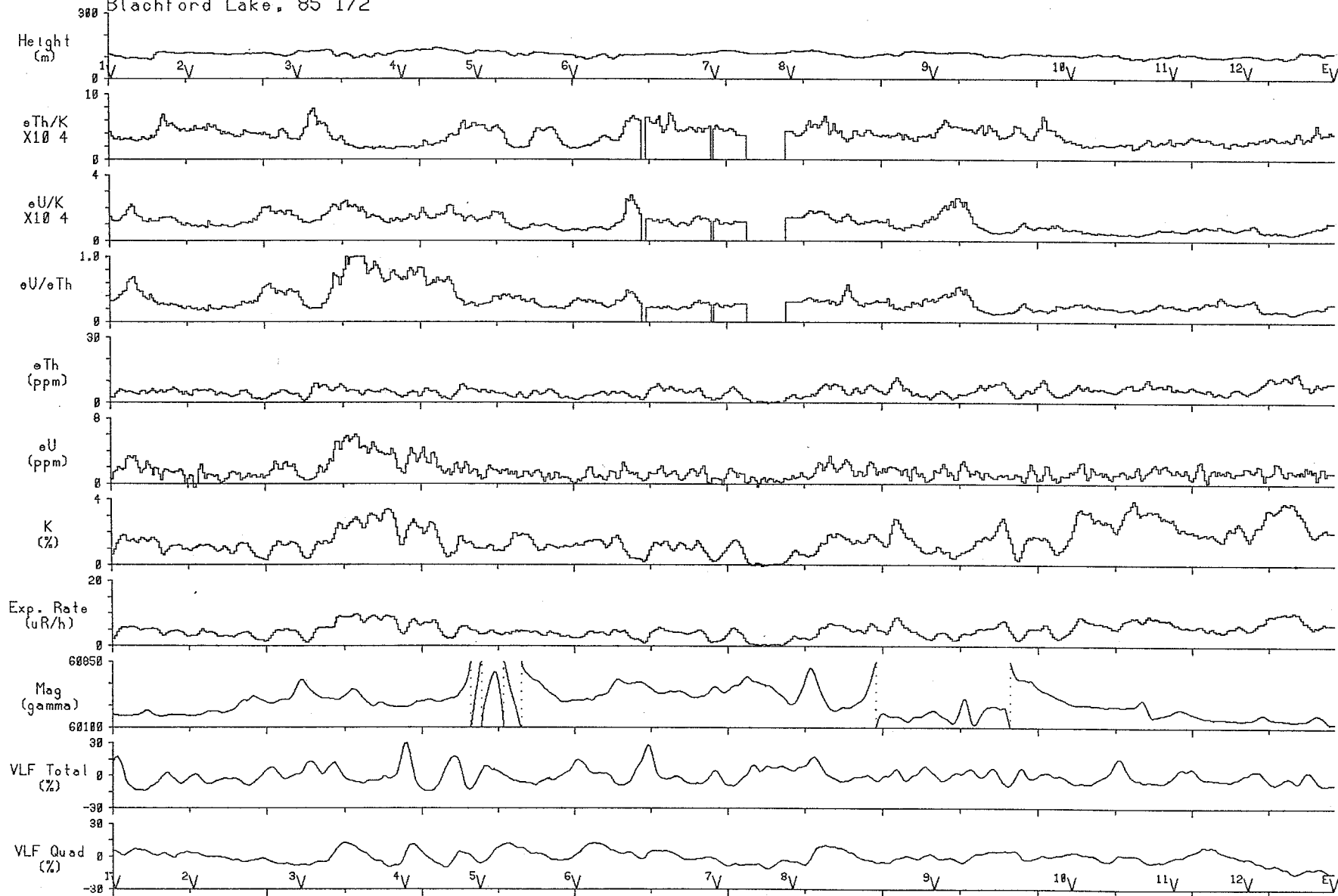
Line 44 | 2 km | Scale 1:150000

Blachford Lake Complex, N.W.T., 1988_(line spacing=250 metres)
Blachford Lake, 85 I/2



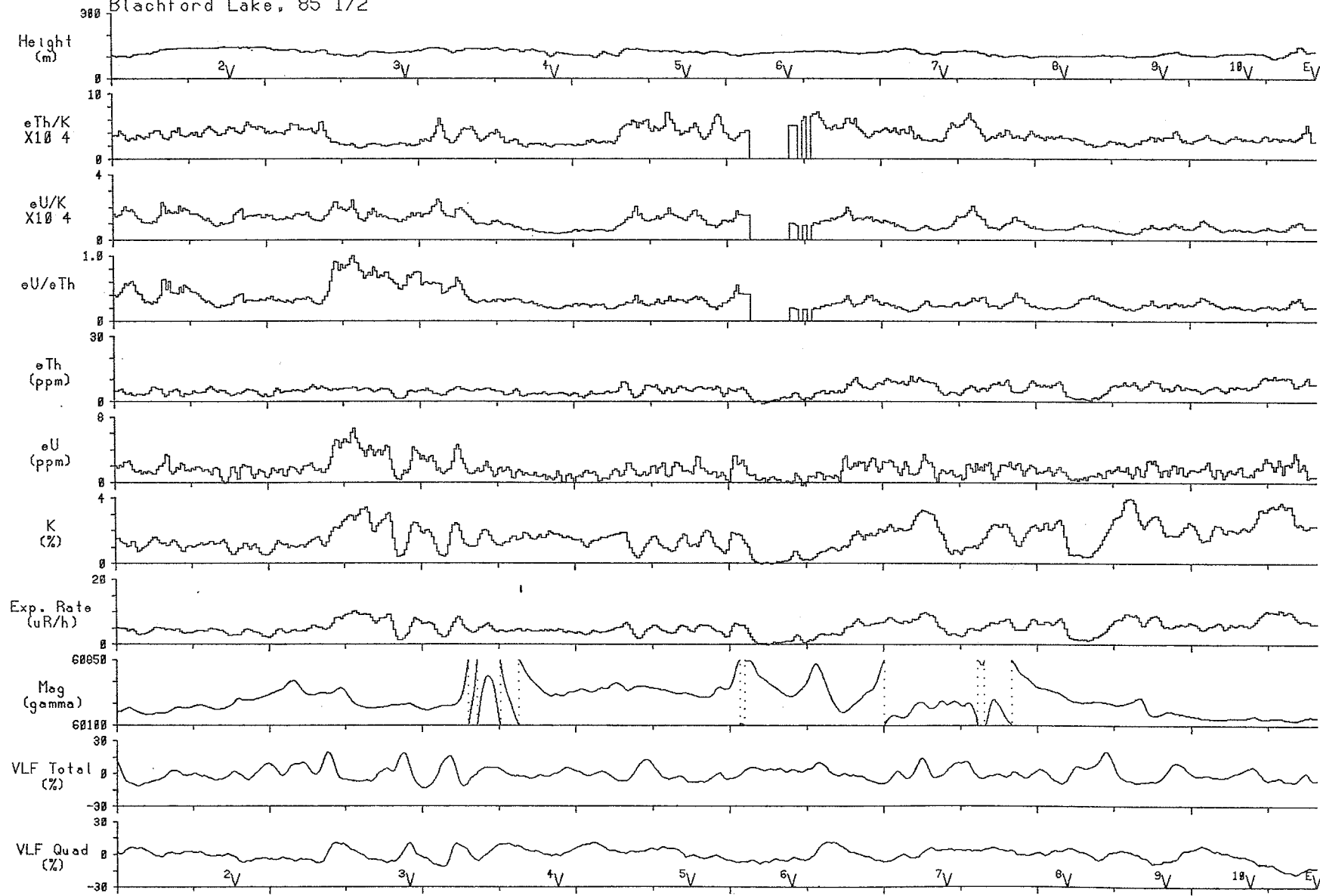
Line 45 2 km Scale 1:150000

Blachford Lake Complex, N.W.T., 1988 (line spacing=250 metres)
Blachford Lake, 85 I/2



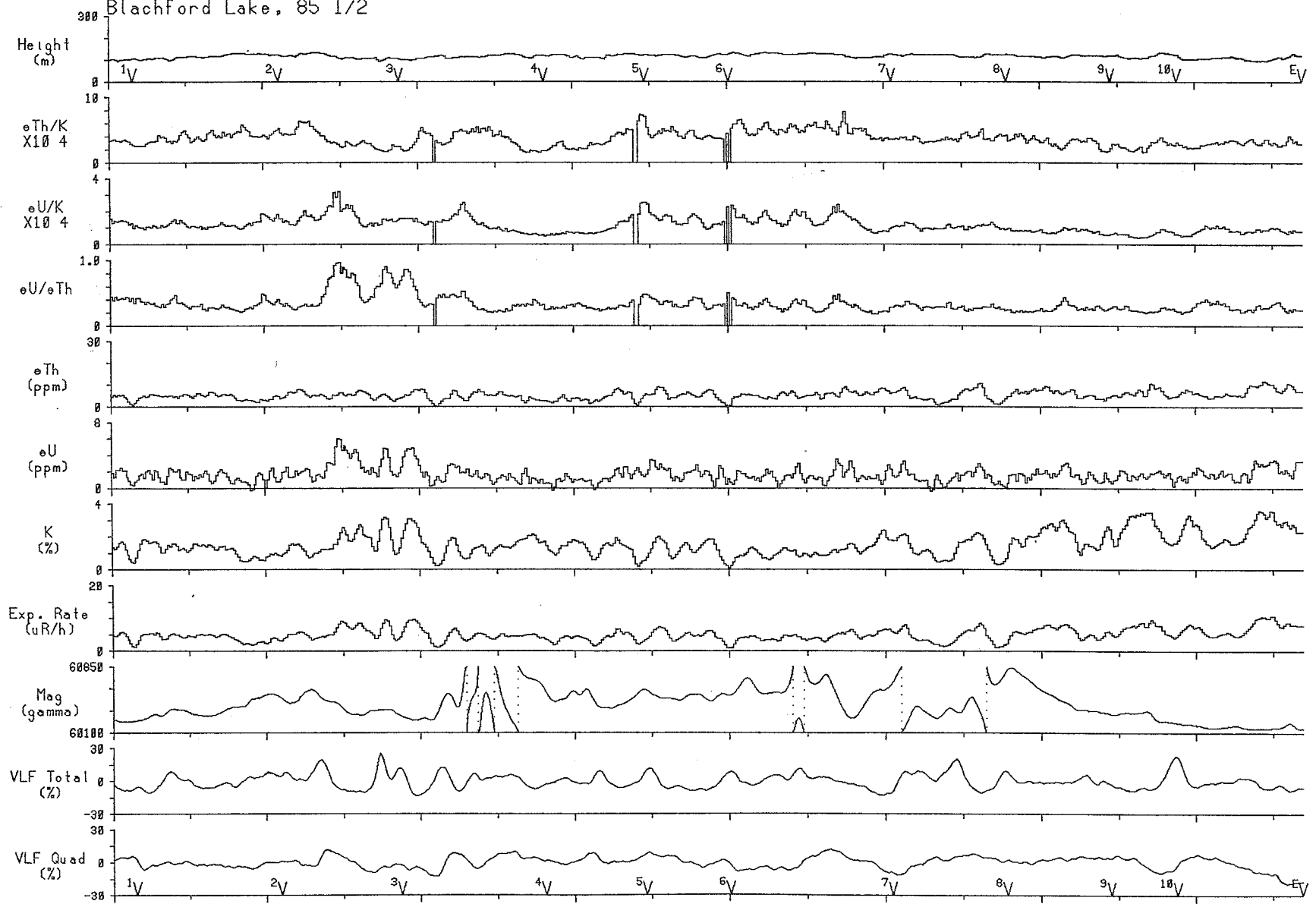
Line 46 | 2 km | Scale 1:150000

Blachford Lake Complex, N.W.T., 1988 (line spacing=250 metres)
Blachford Lake, 85 I/2



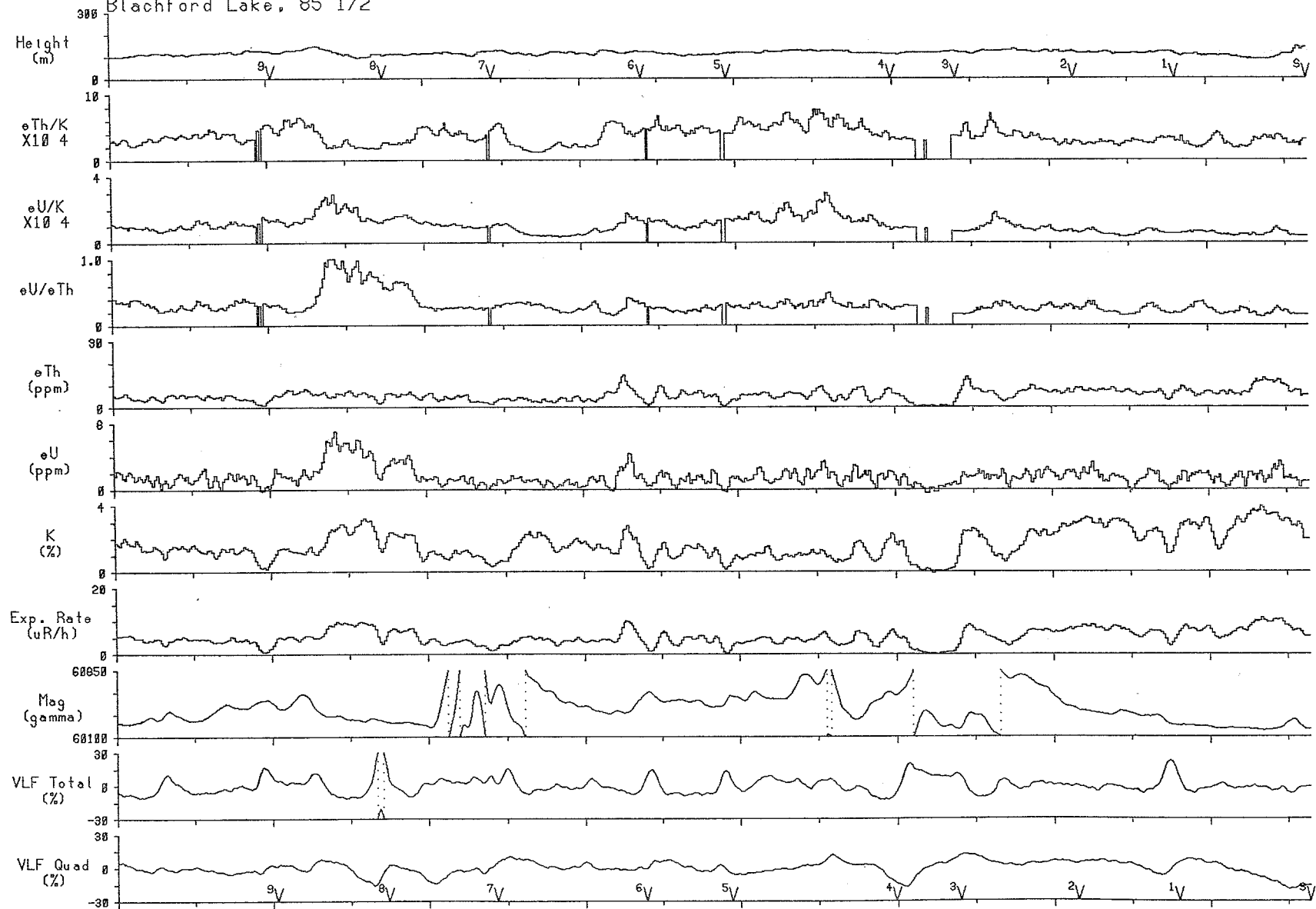
Line 47 | 2 km | Scale 1:150000

Blachford Lake Complex, N.W.T., 1988 (line spacing=250 metres)
Blachford Lake, 85 I/2



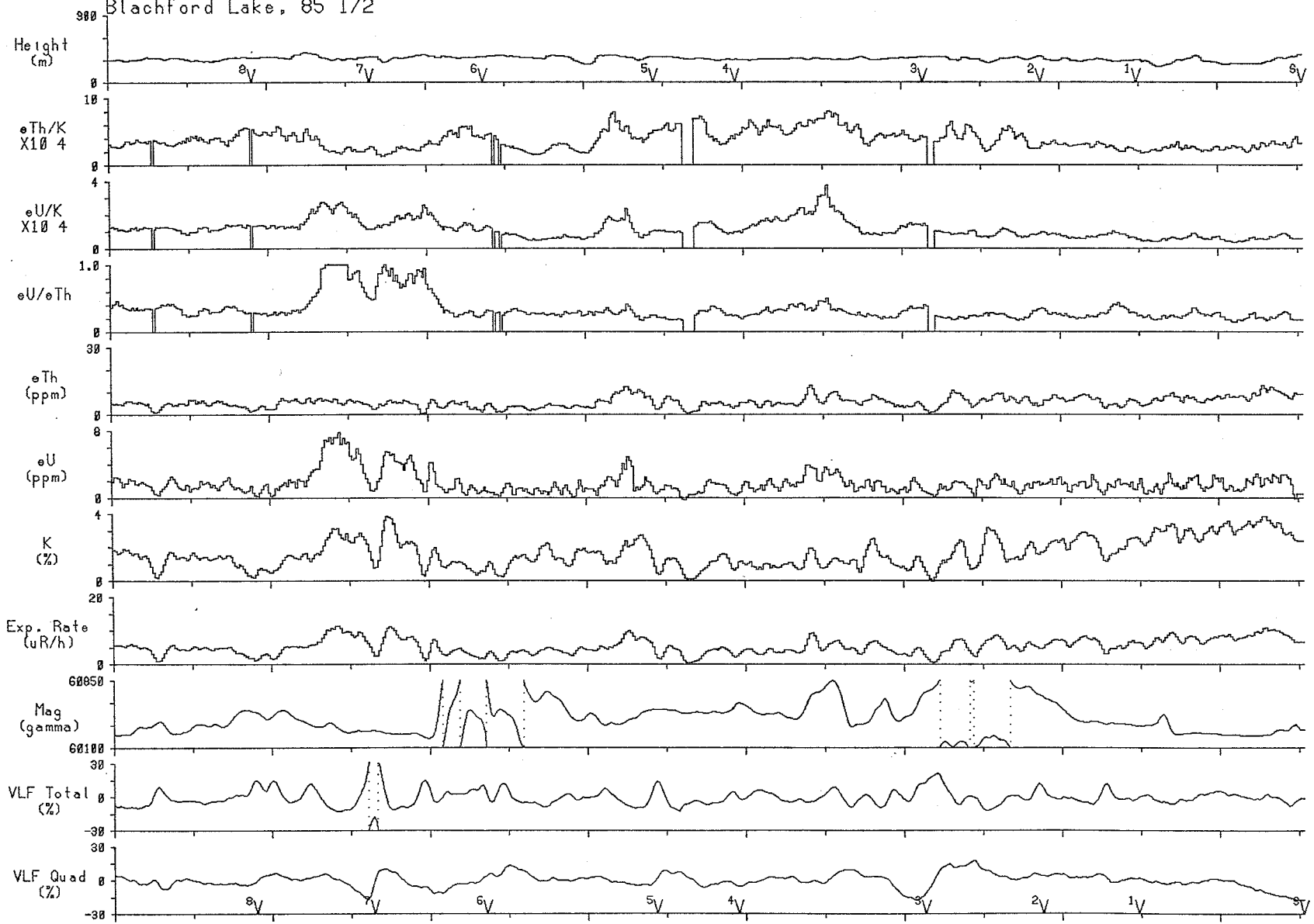
Line 48 | 2 km | Scale 1:150000

Blachford Lake Complex, N.W.T., 1988 (line spacing=250 metres)
Blachford Lake, 85 I/2



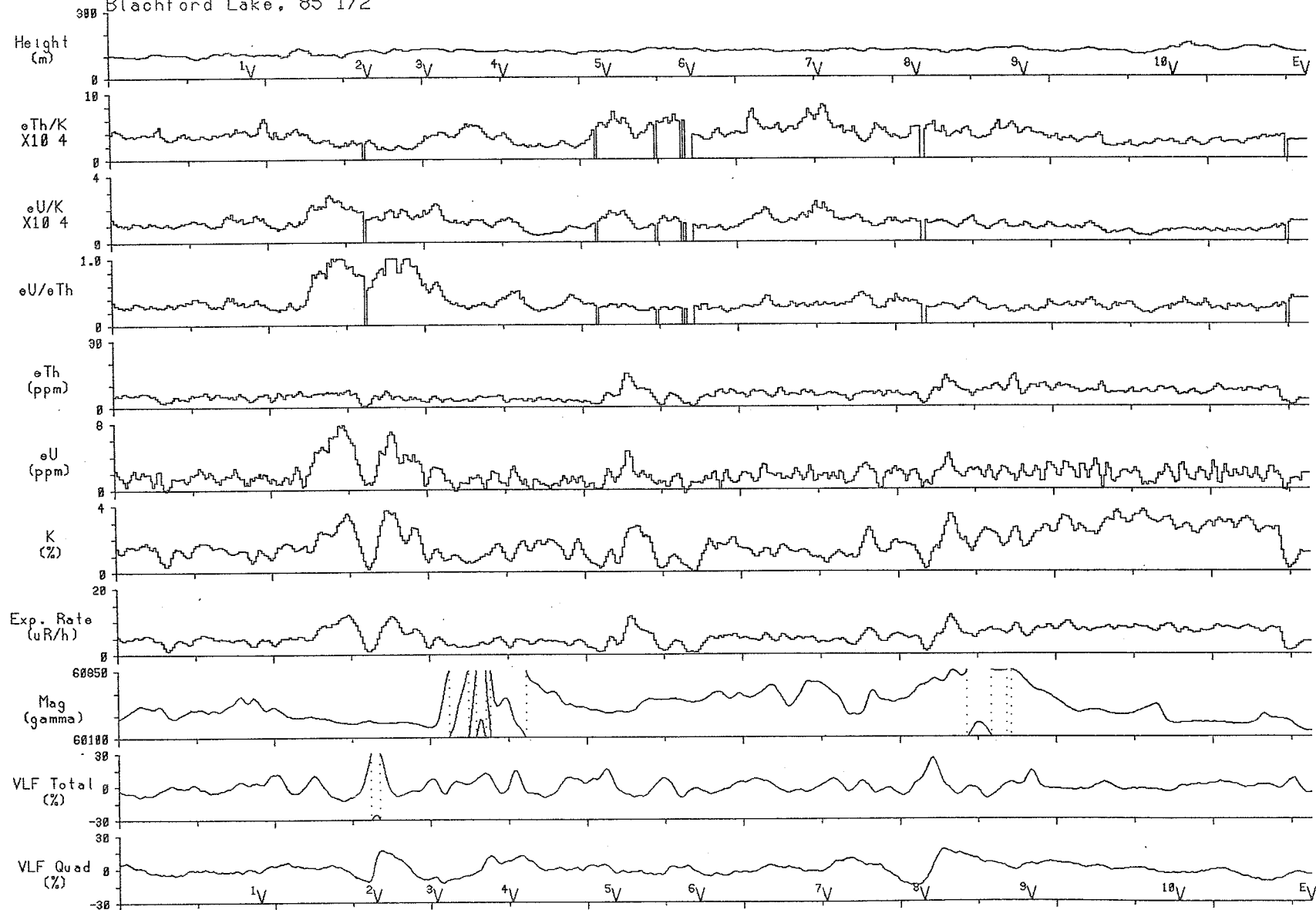
Line 49 | 2 km | Scale 1:150000

Blachford Lake Complex, N.W.T., 1988 (line spacing=250 metres)
 Blachford Lake, 85 I/2



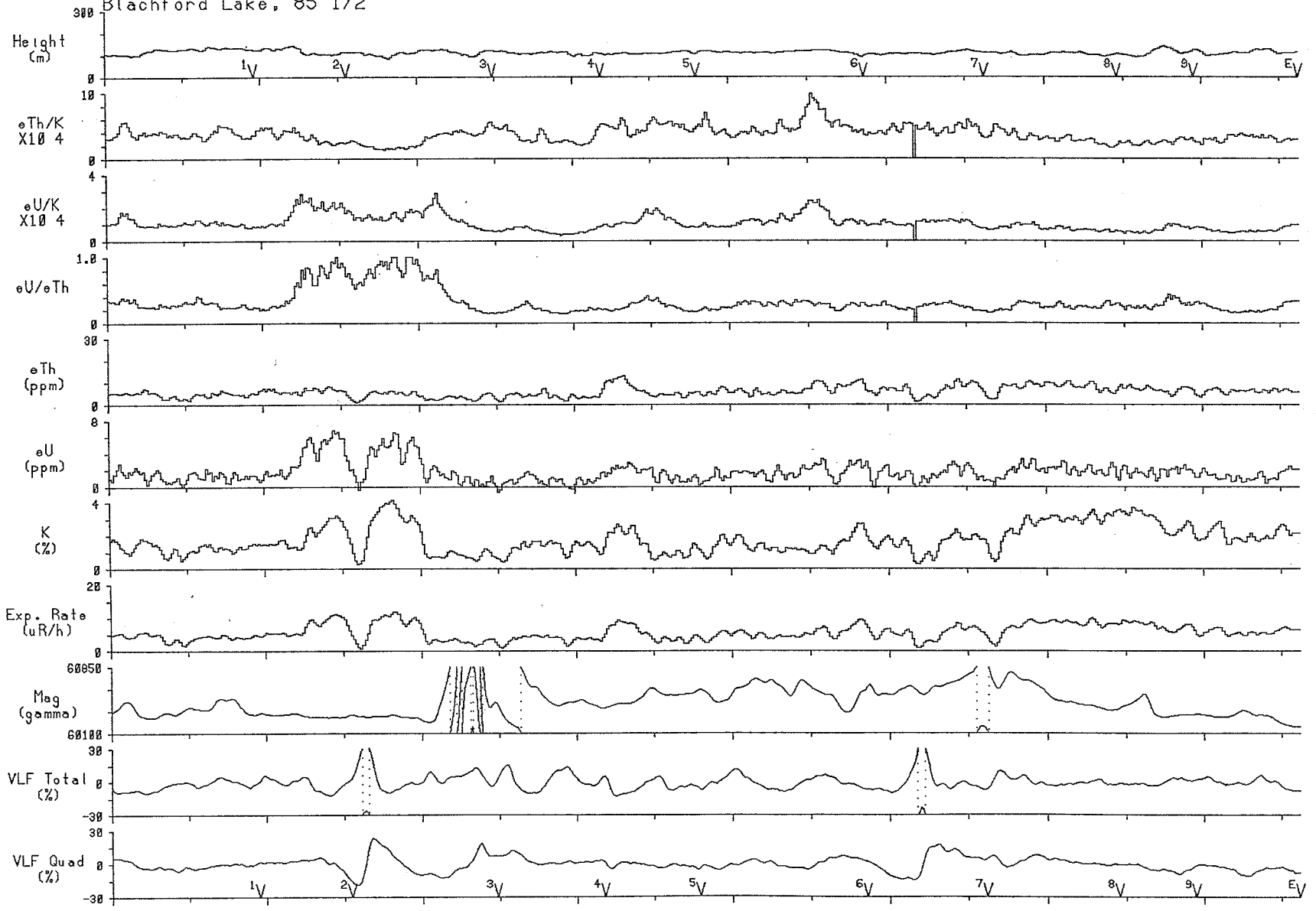
Line 50 | 2 km | Scale 1:150000

Blachford Lake Complex, N.W.T., 1988 (line spacing=250 metres)
Blachford Lake, 85 1/2



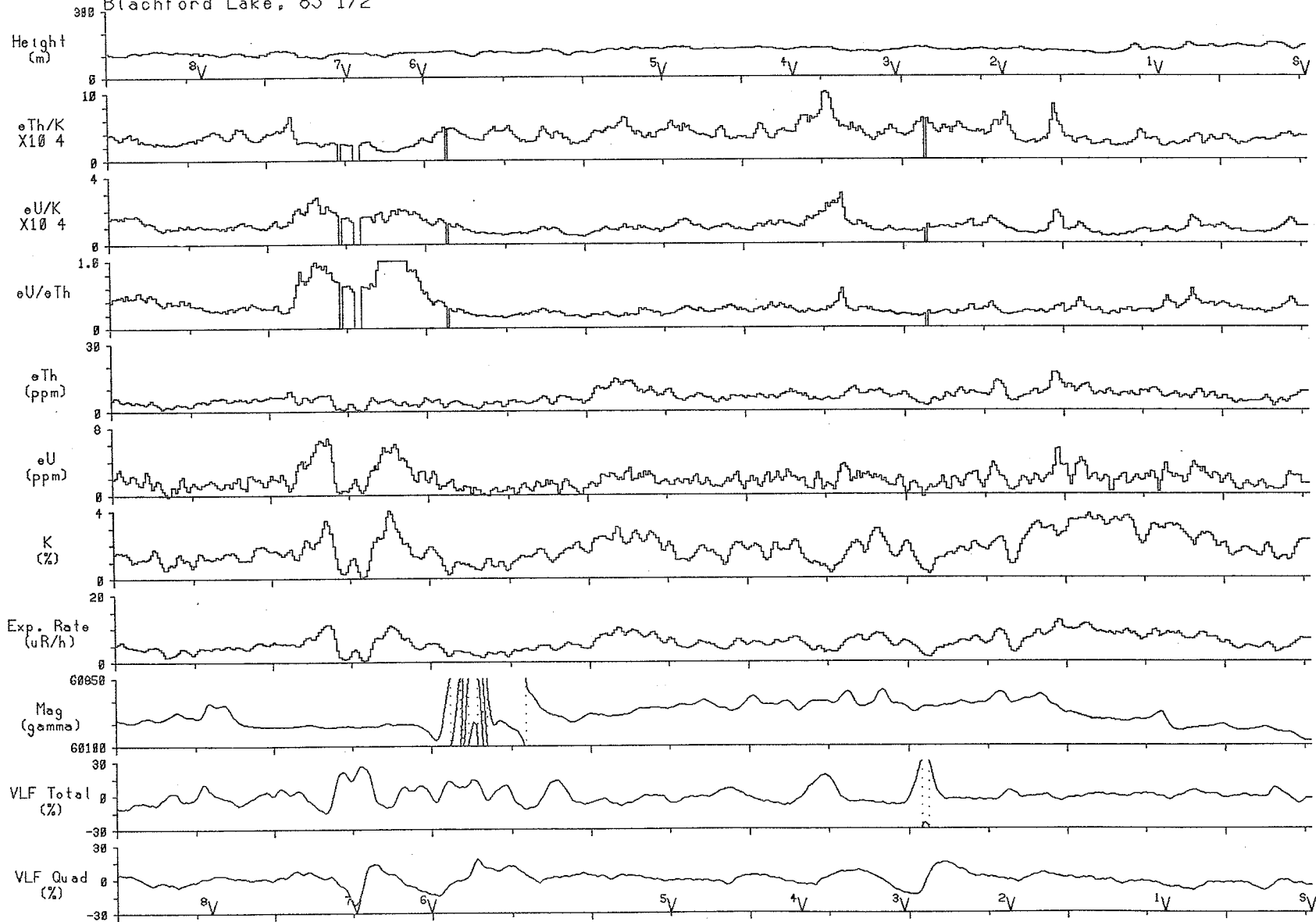
Line 51 | 2 km | Scale 1:150000

Blachford Lake Complex, N.W.T., 1988 (line spacing=250 metres)
 Blachford Lake, 85 I/2



Line 52 | 2 km | Scale 1:150000

Blachford Lake Complex, N.W.T., 1988 (line spacing=250 metres)
Blachford Lake, 85 I/2

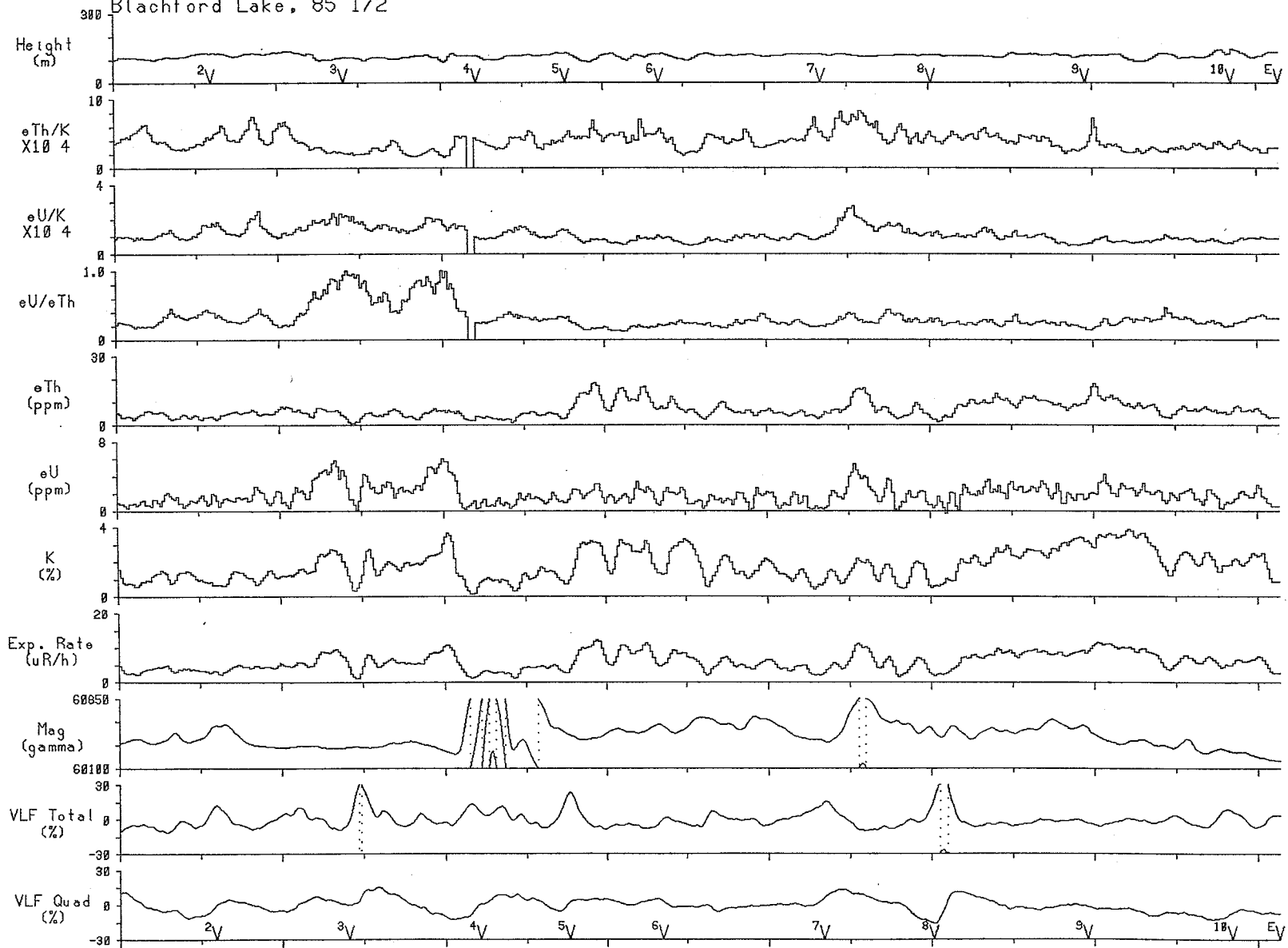


Line 53

2 km

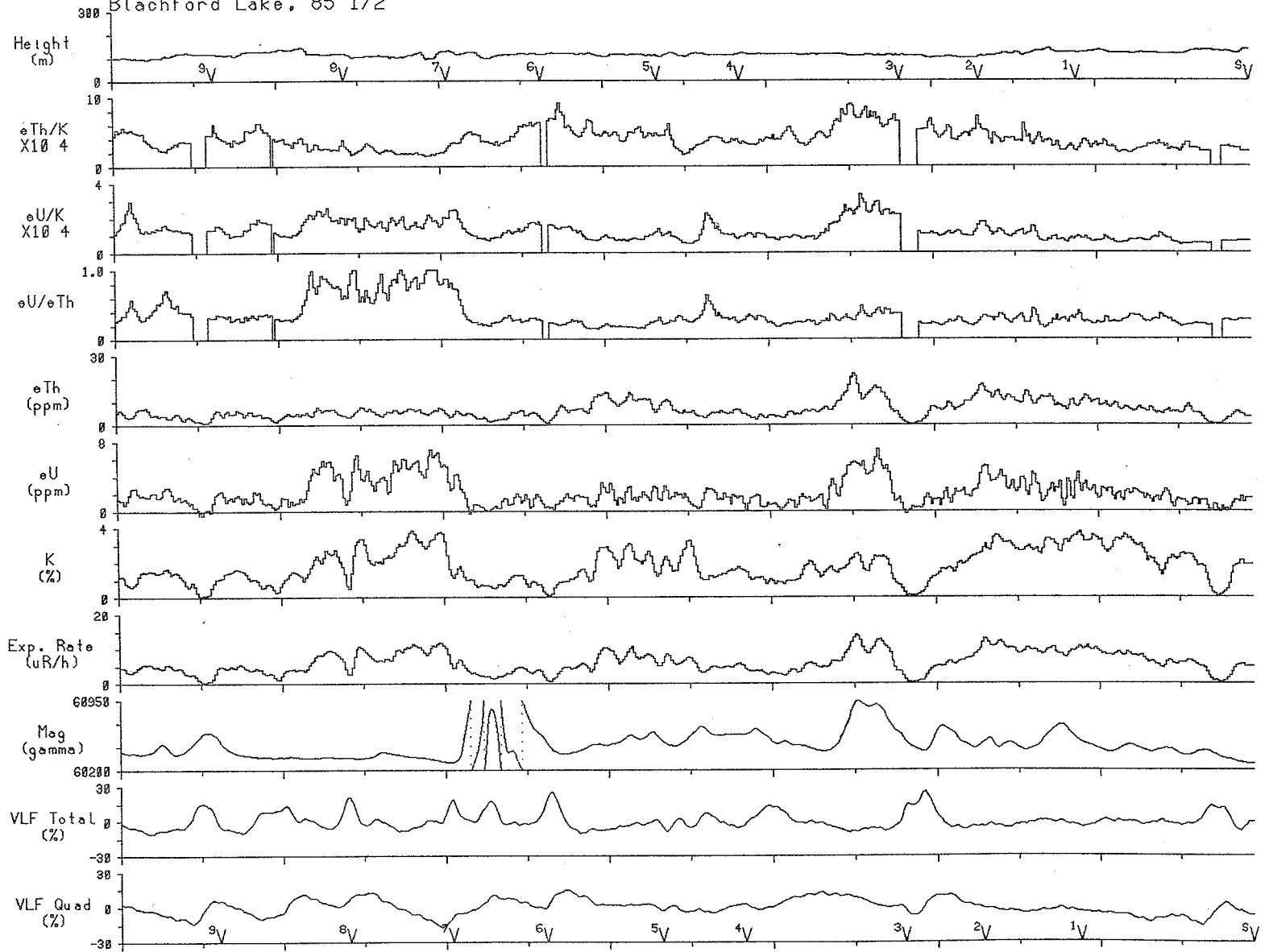
Scale 1:150000

Blachford Lake Complex, N.W.T., 1988 (line spacing=250 metres)
Blachford Lake, 85 I/2



Line 54 | 2 km | Scale 1:150000

Blachford Lake Complex, N.W.T., 1988 (line spacing=250 metres)
Blachford Lake, 85 I/2

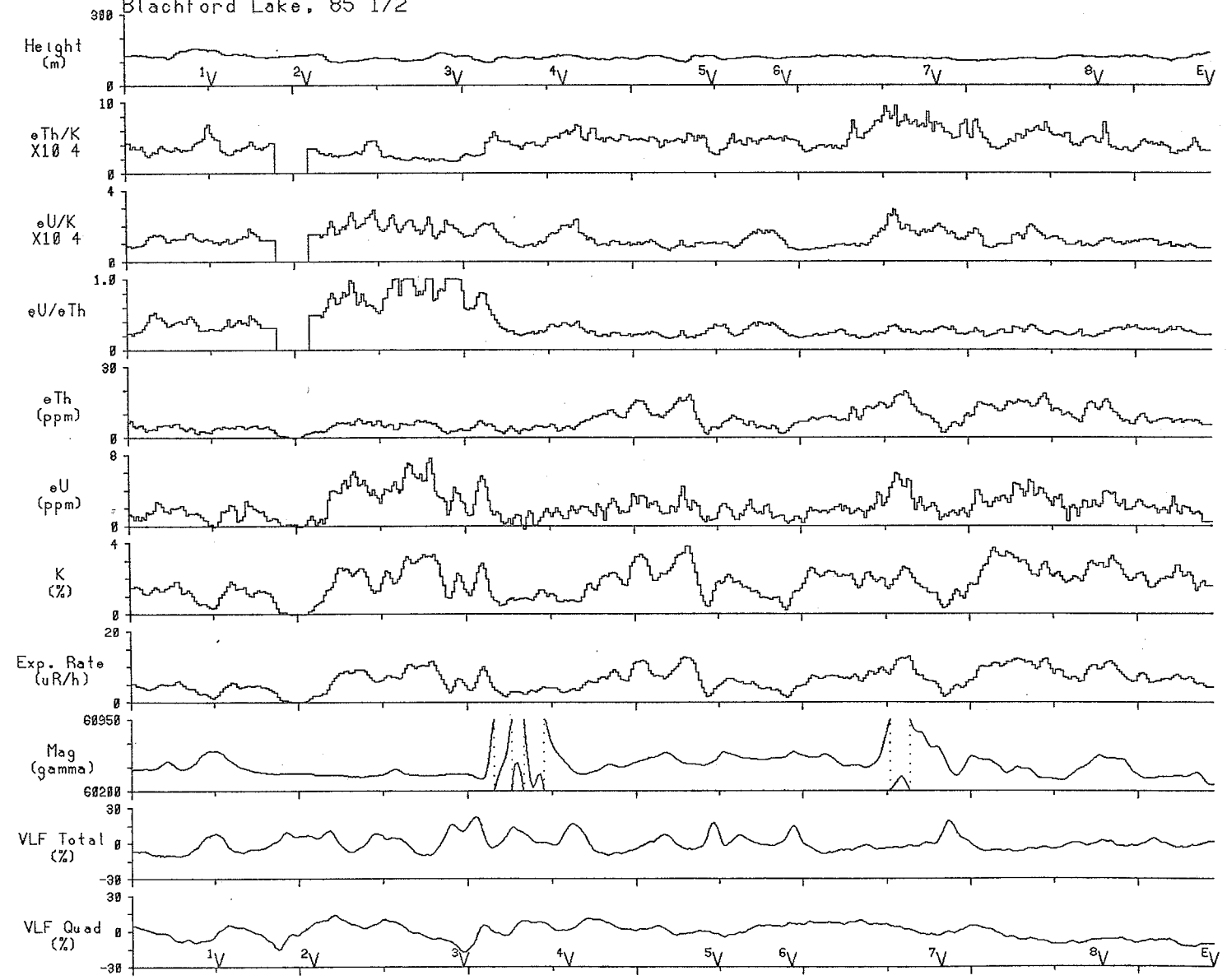


Line 55

2 km

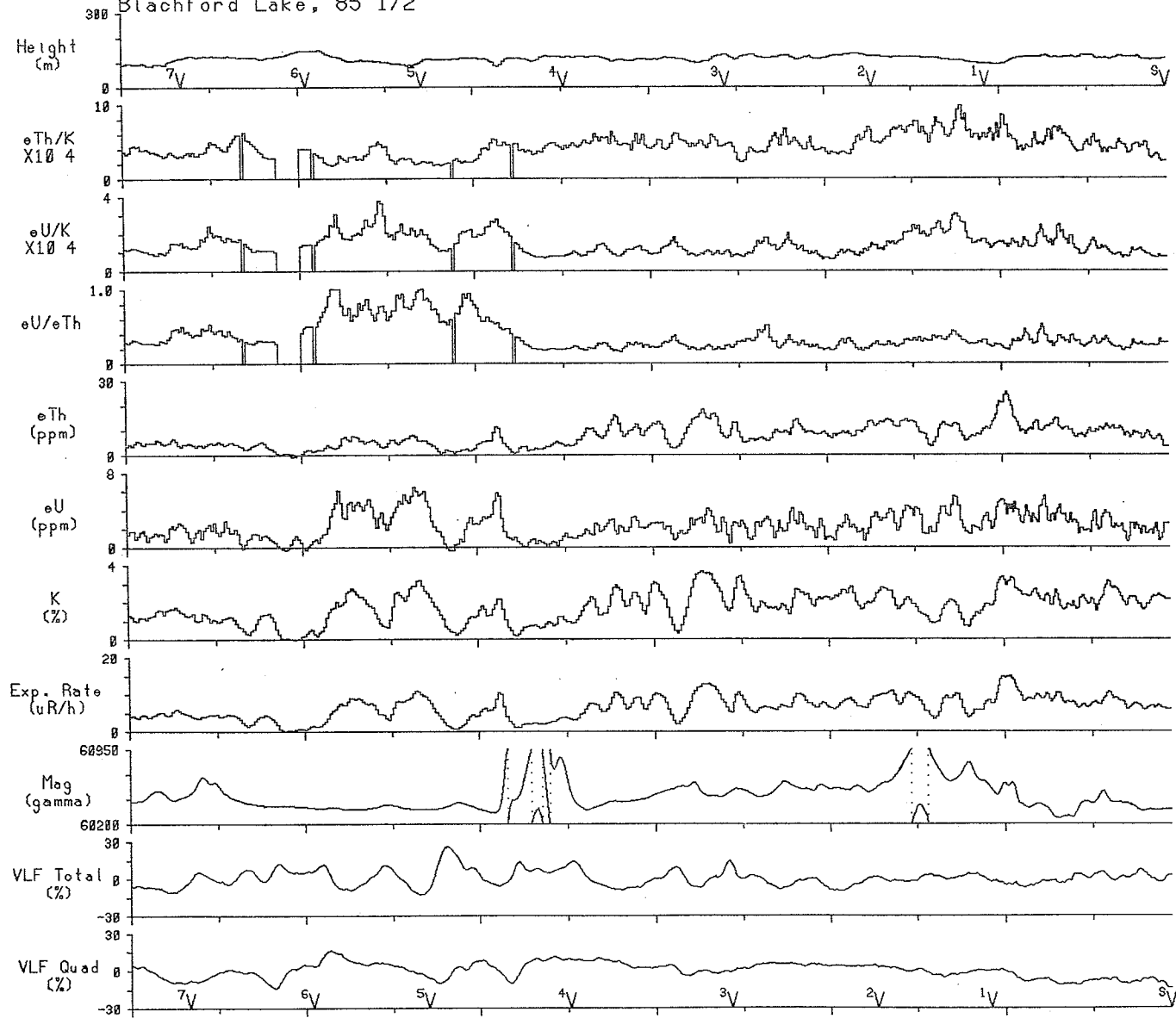
Scale 1:150000

Blachford Lake Complex, N.W.T., 1988 (line spacing=250 metres)
 Blachford Lake, 85 I/2



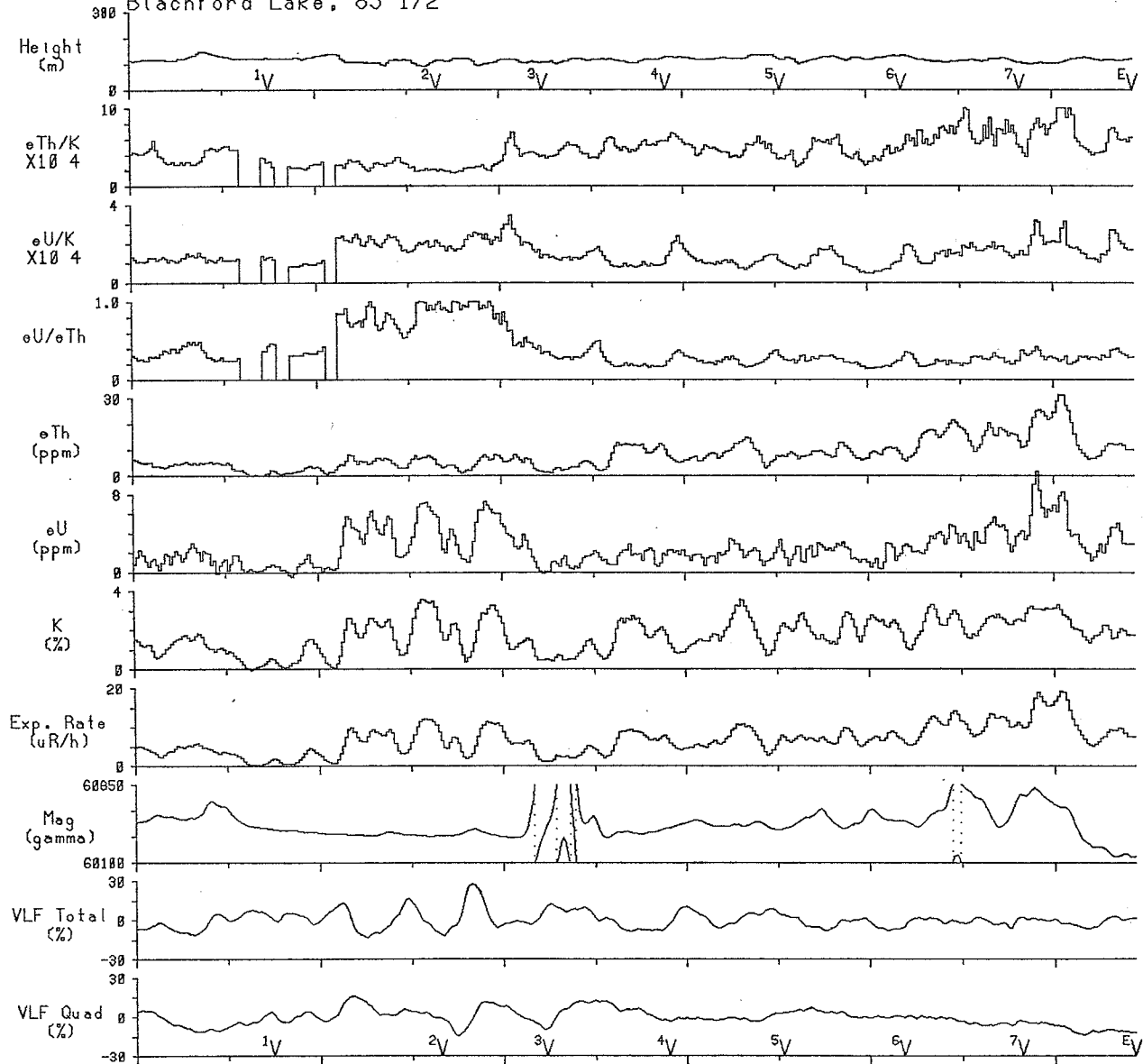
Line 56 2 km Scale 1:150000

Blachford Lake Complex, N.W.T., 1988 (line spacing=250 metres)
 Blachford Lake, 85 I/2

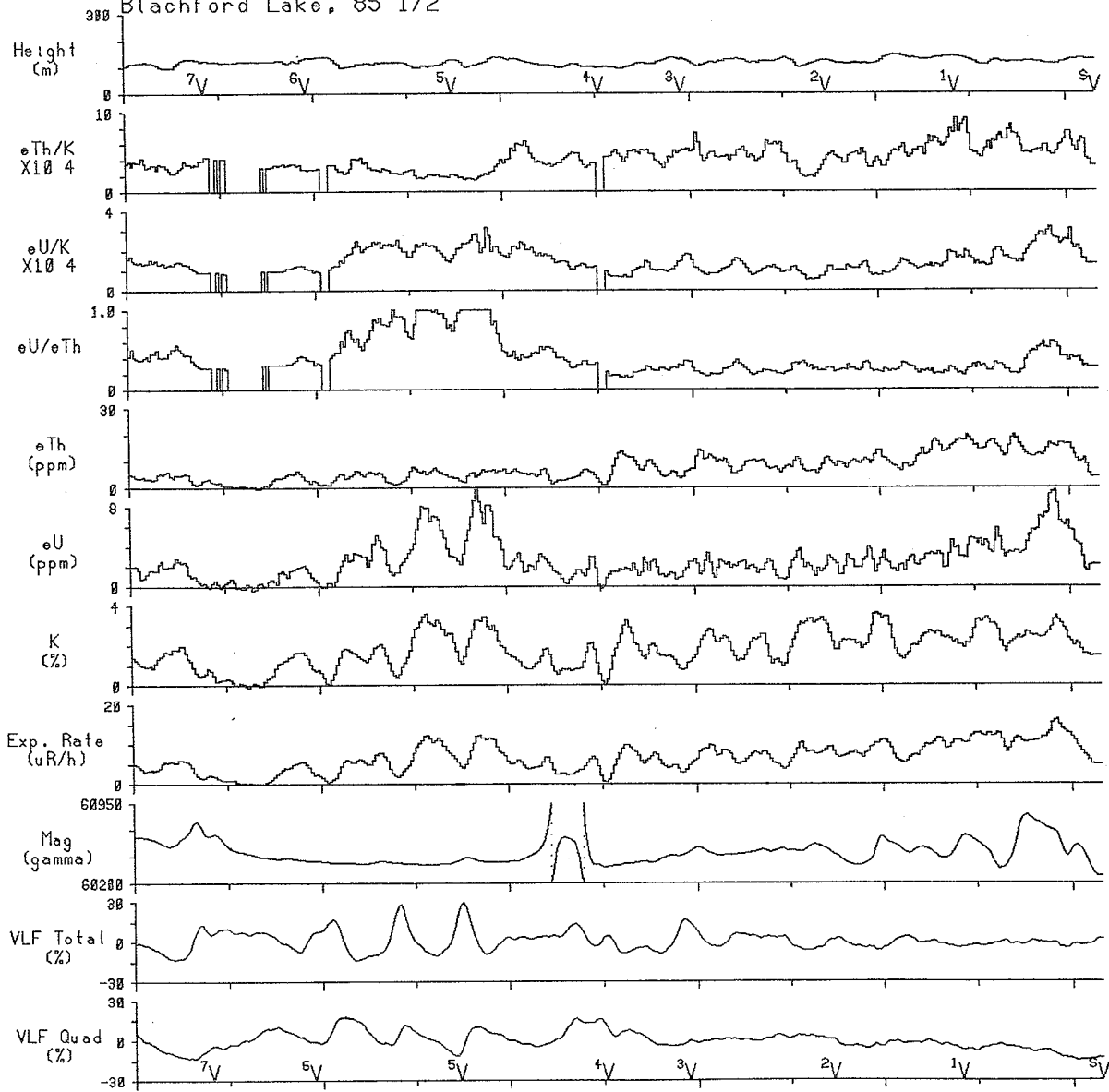


Line 57 | 2 km | Scale 1:150000

Blachford Lake Complex, N.W.T., 1988 (line spacing=250 metres)
Blachford Lake, 85 I/2

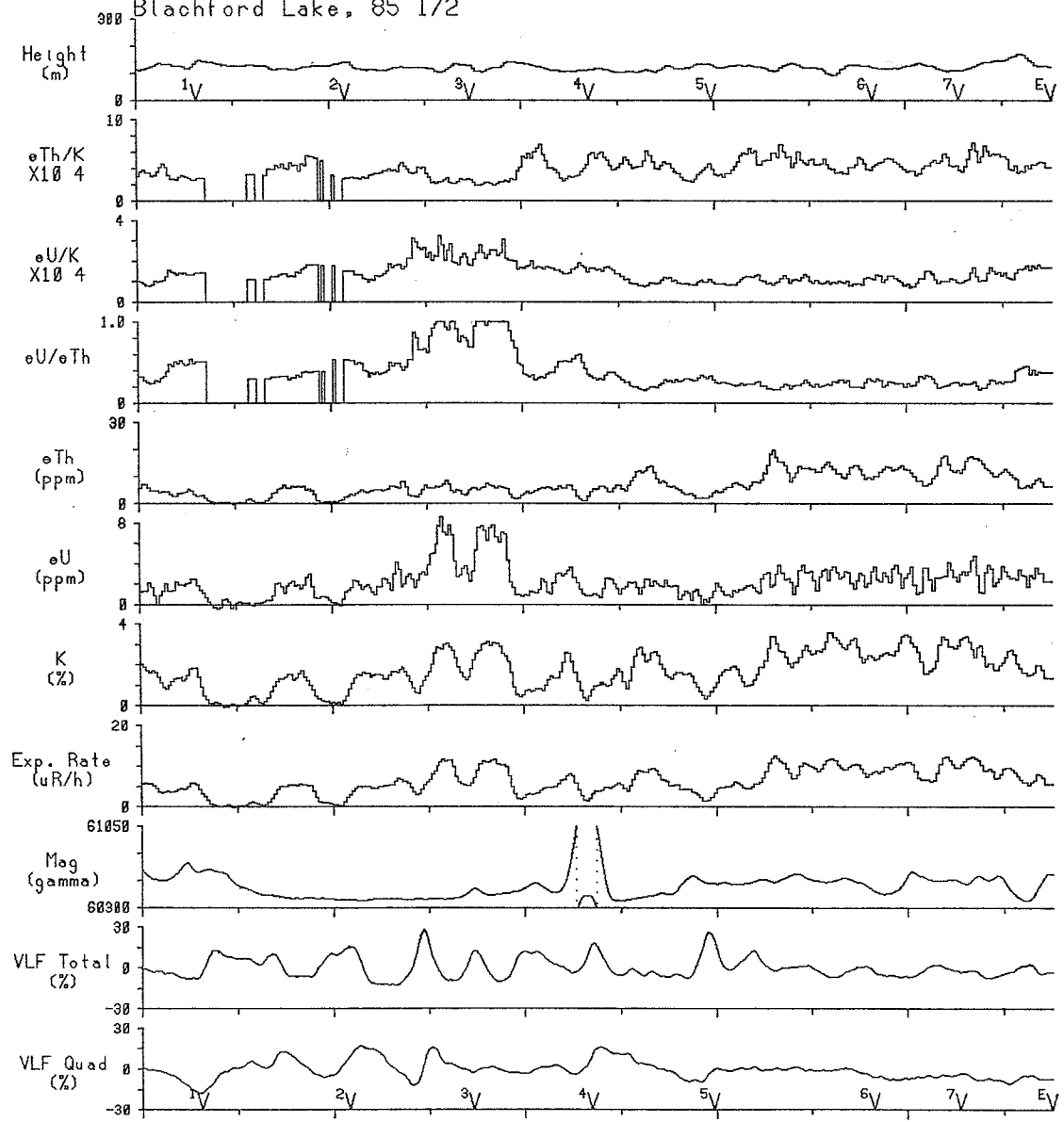


Blachford Lake Complex, N.W.T., 1988 (line spacing=250 metres)
 Blachford Lake, 85 I/2



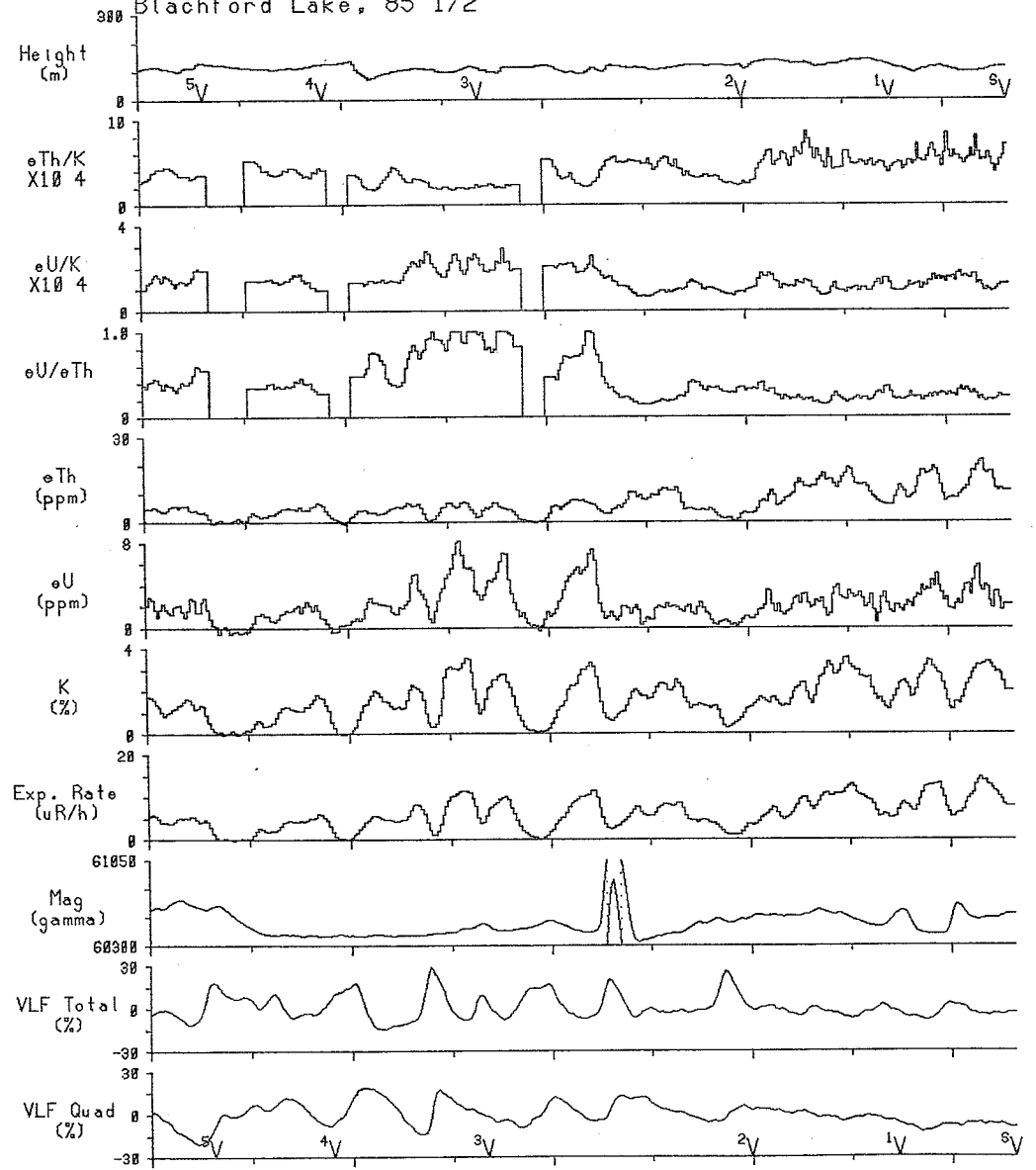
Line 59 2 km Scale 1:150000

Blachford Lake Complex, N.W.T., 1988 (line spacing=250 metres)
Blachford Lake, 85 I/2

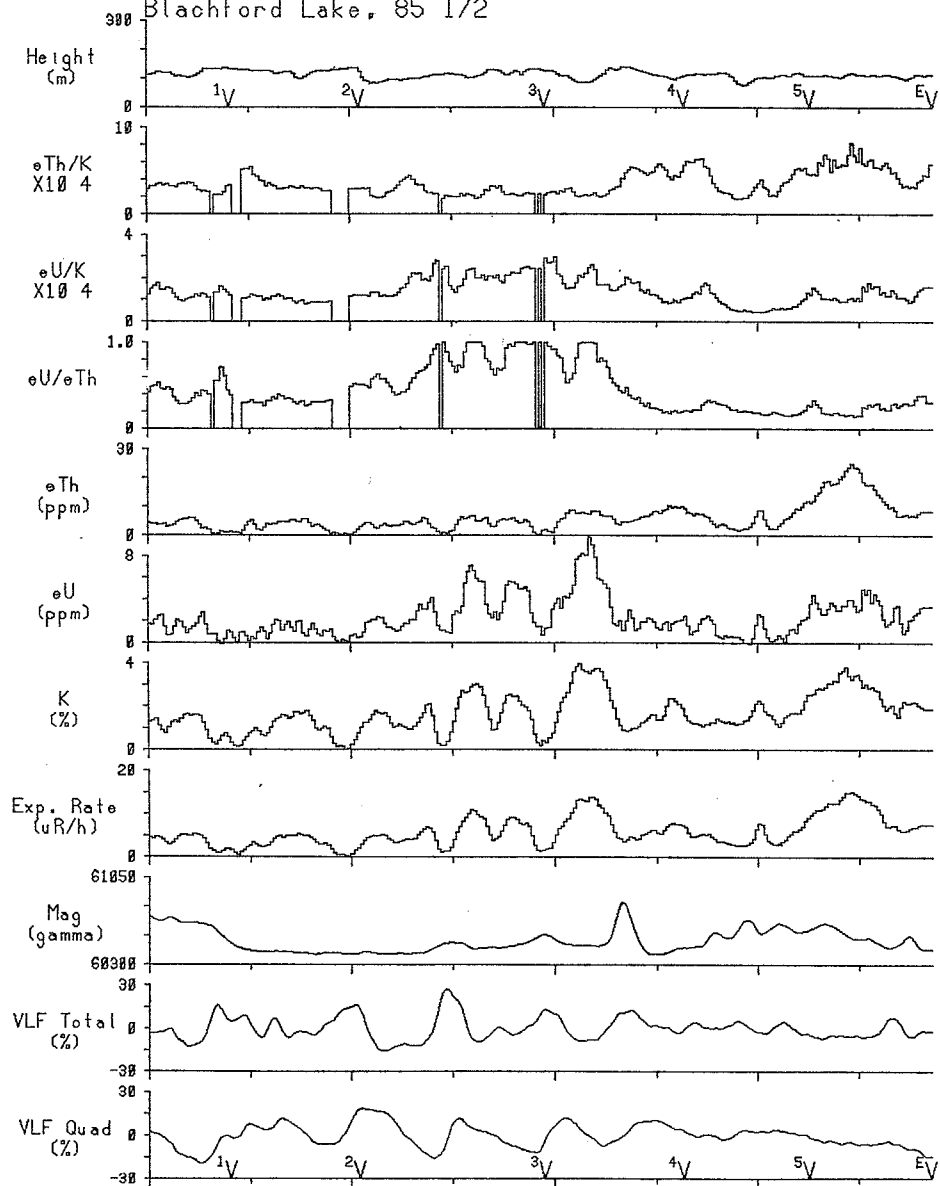


Line 60 | 2 km | Scale 1:150000

Blachford Lake Complex, N.W.T., 1988 (line spacing=250 metres)
Blachford Lake, 85 I/2

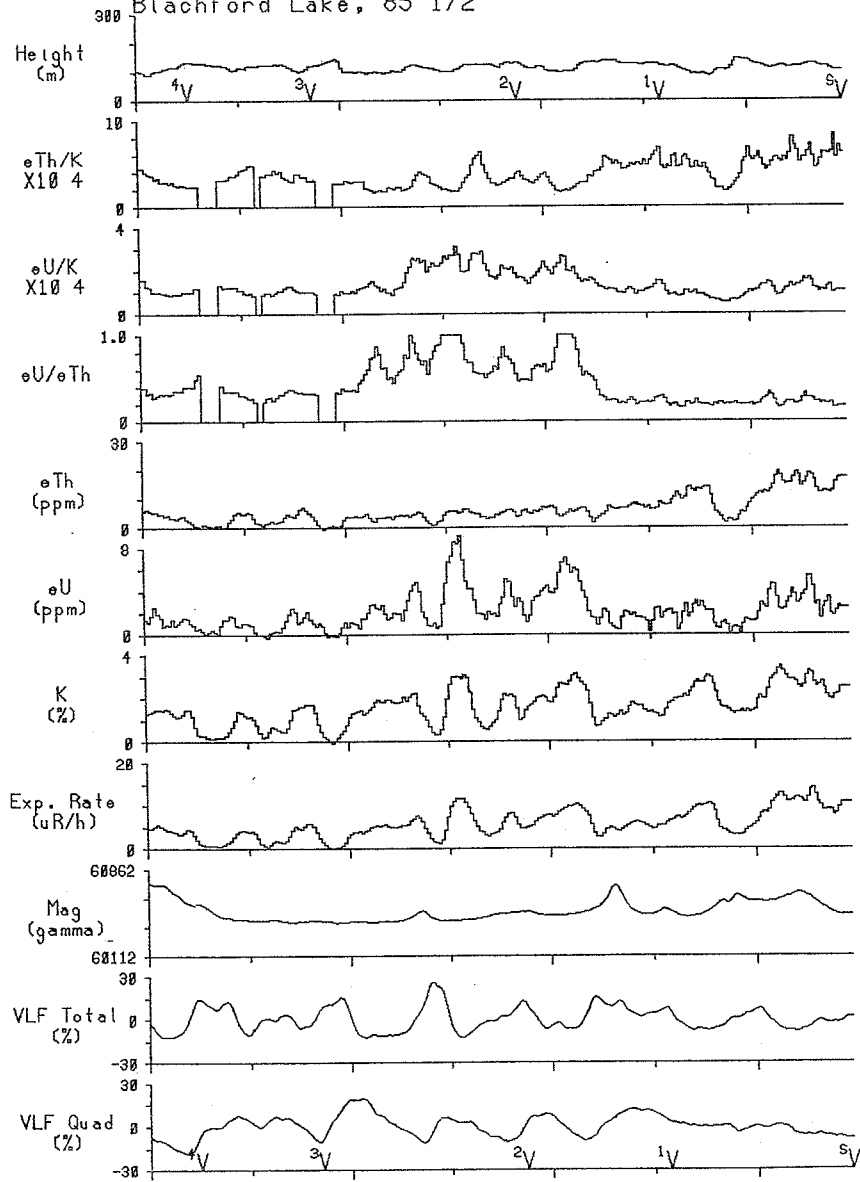


Blachford Lake Complex, N.W.T., 1988 (line spacing=250 metres)
Blachford Lake, 85 I/2



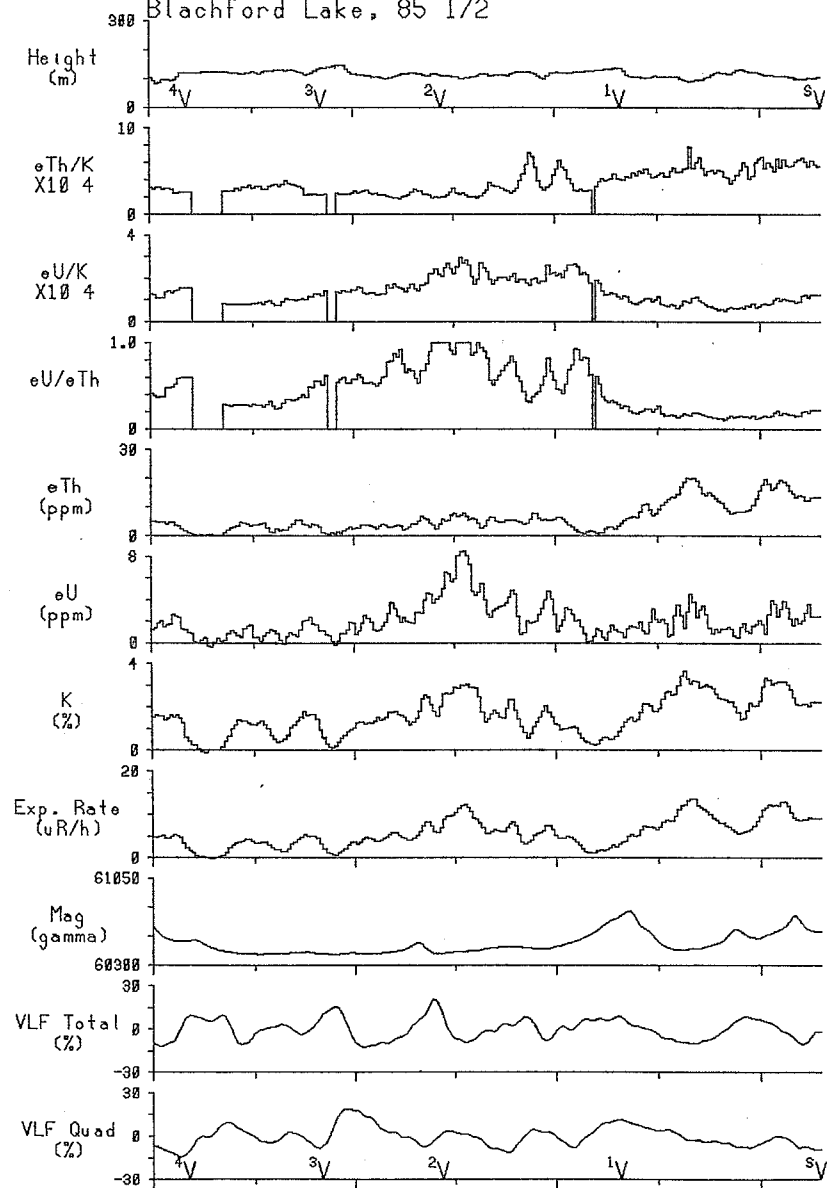
Line 62 2 km Scale 1:150000

Blachford Lake Complex, N.W.T., 1988 (line spacing=250 metres)
Blachford Lake, 85 I/2

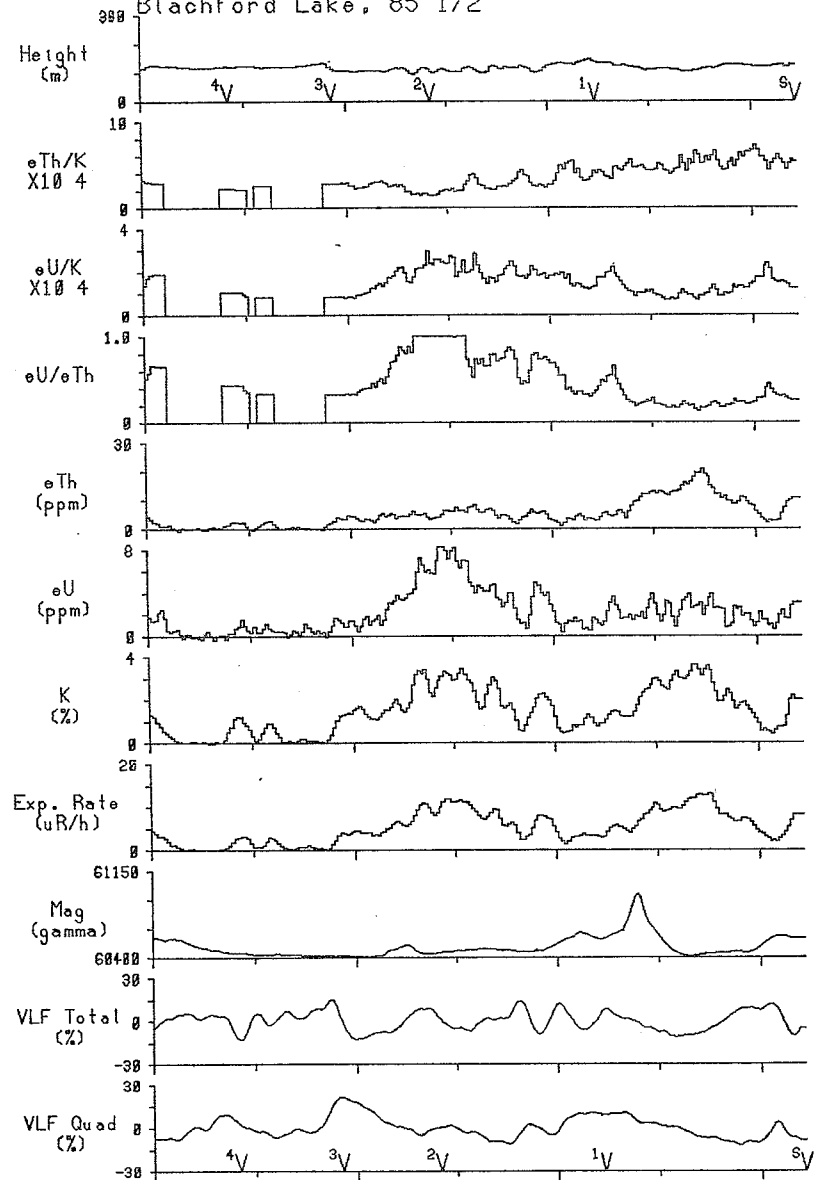


Blachford Lake Complex, N.W.T., 1988 (line spacing=250 metres)

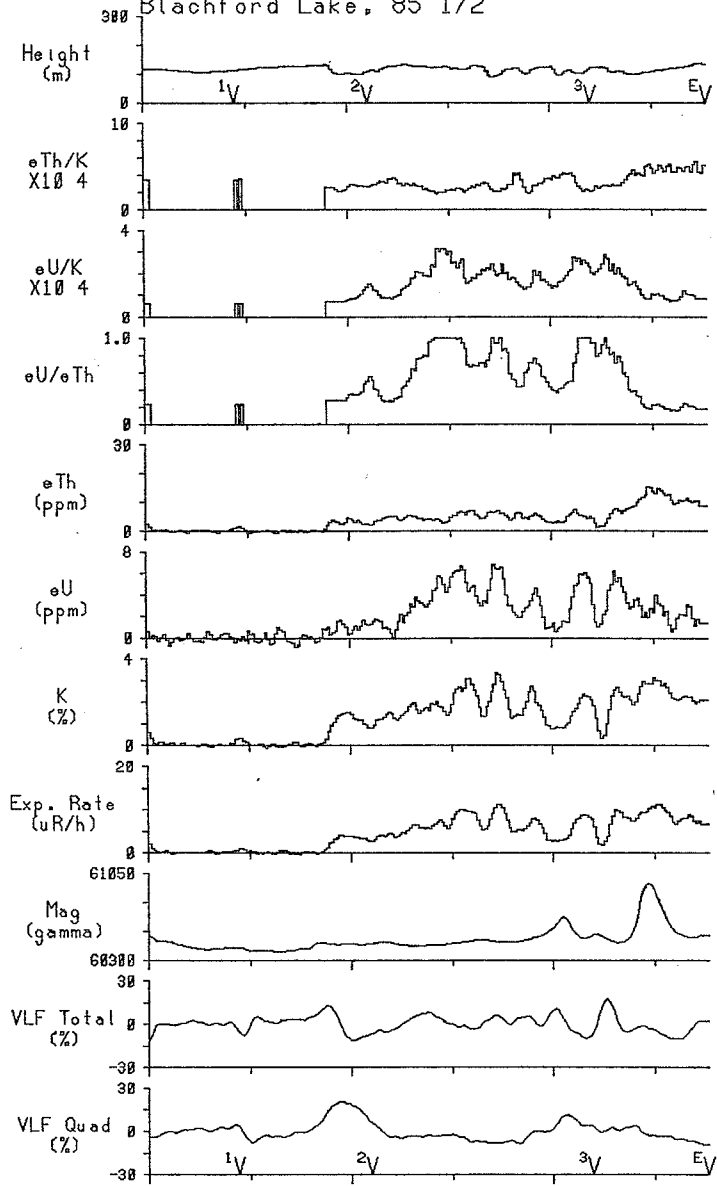
Blachford Lake, 85 I/2



Blachford Lake Complex, N.W.T., 1988 (line spacing=250 metres)
Blachford Lake, 85 I/2

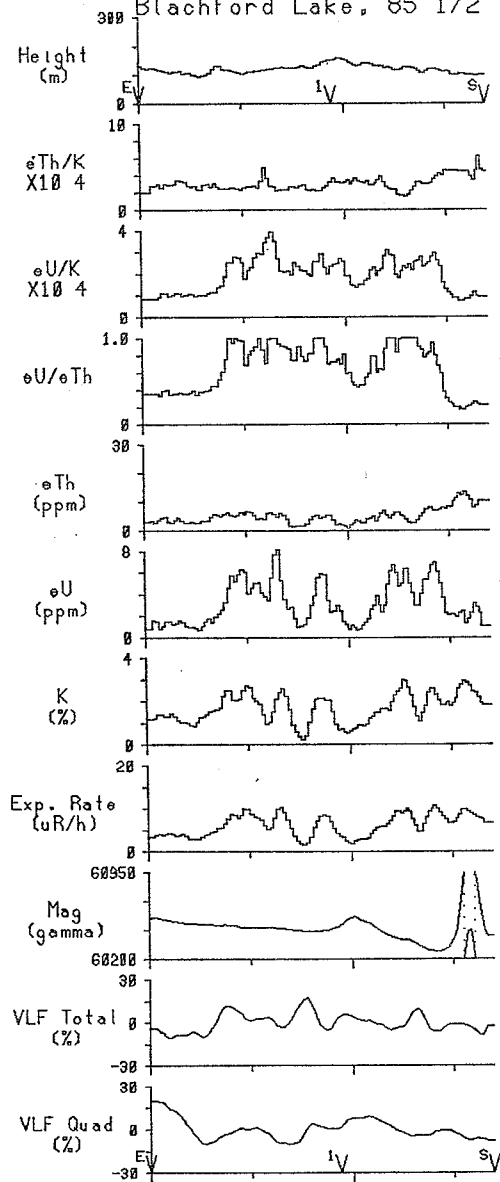


Blachford Lake Complex, N.W.T., 1988 (line spacing=250 metres)
 Blachford Lake, 85 I/2



Line 66 2 km Scale 1:150000

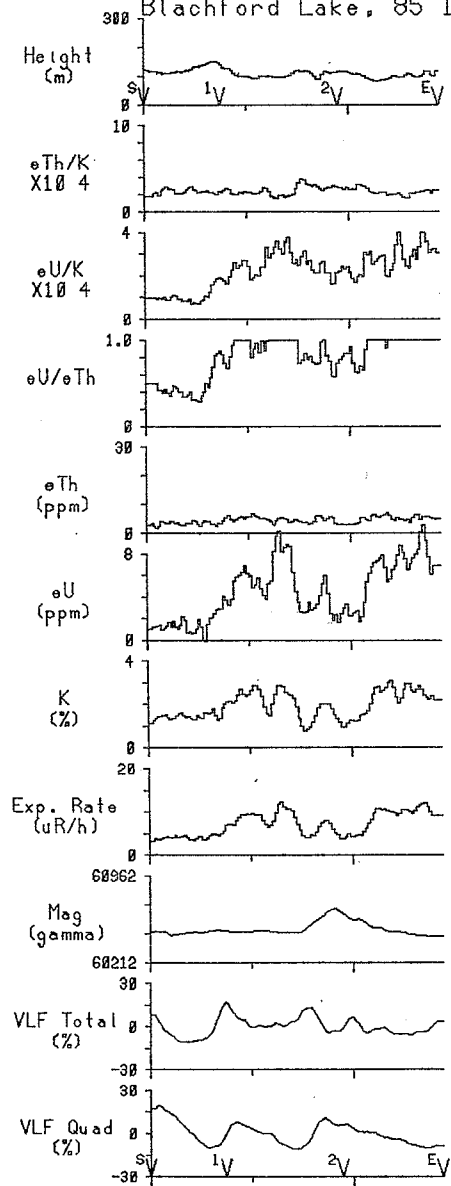
Blachford Lake Complex, N.W.T., 1988 (line spacing=250 metres)
 Blachford Lake, 85 I/2



Line 67 | 2 km

Scale 1:150000

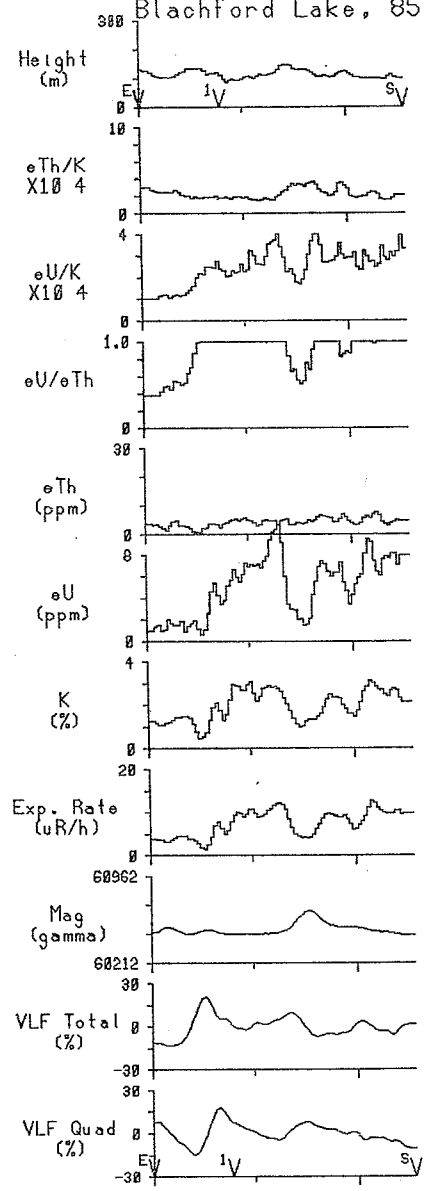
Blachford Lake Complex, N.W.T., 1988 (line spacing=250 metres)
 Blachford Lake, 85 I/2



Line 68 | 2 km

Scale 1:150000

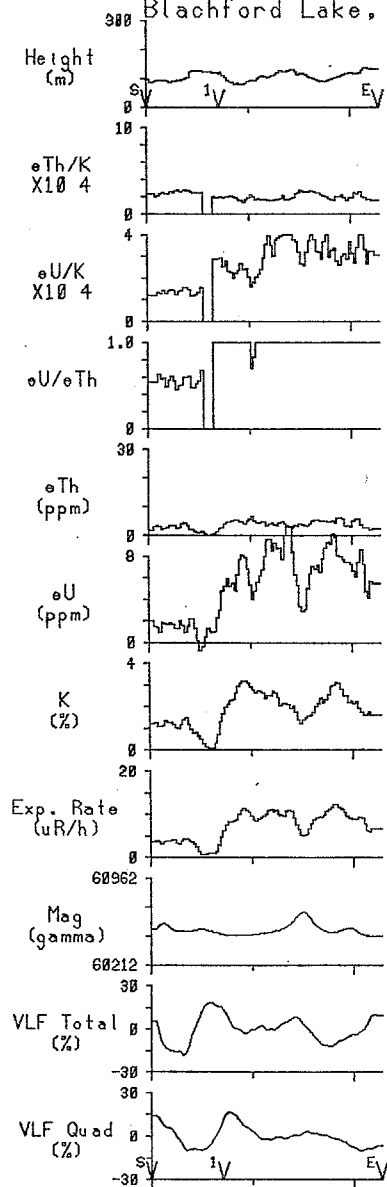
Blachford Lake Complex, N.W.T., 1988 (line spacing=250 metres)
 Blachford Lake, 85 I/2



Line 69 2 km

Scale 1:150000

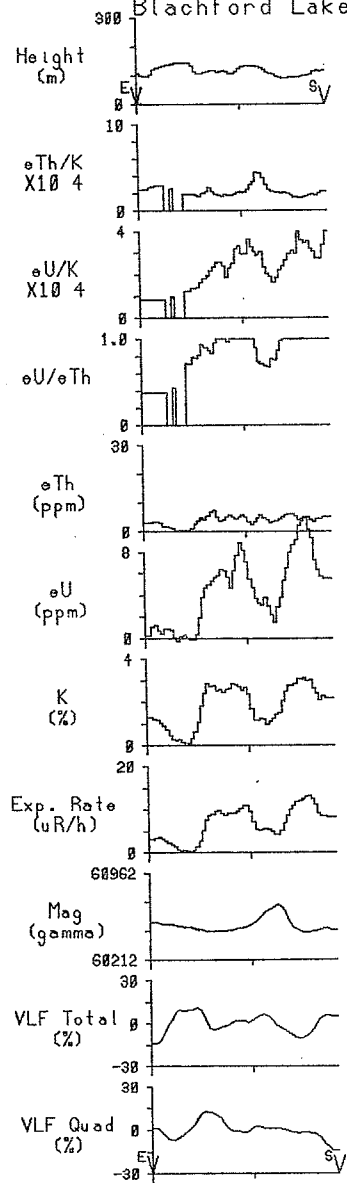
Blachford Lake Complex, N.W.T., 1988 (line spacing=250 metres)
 Blachford Lake, 85 I/2



Line 70 | 2 km

Scale 1:150000

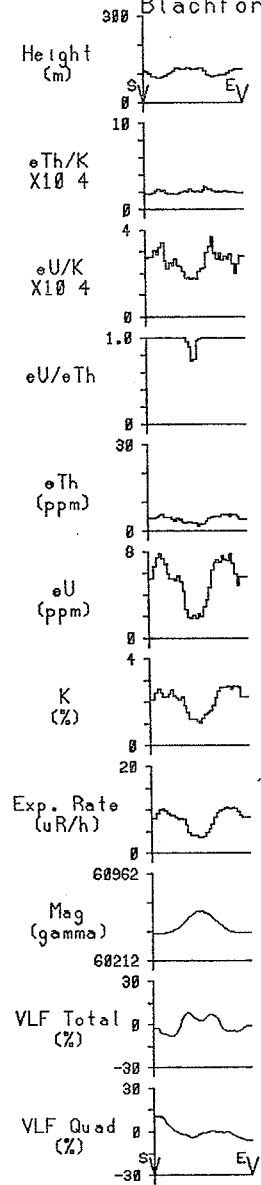
Blachford Lake Complex, N.W.T., 1988 (line spacing=250 metres)
 Blachford Lake, 85 I/2



Line 71 | 2 km

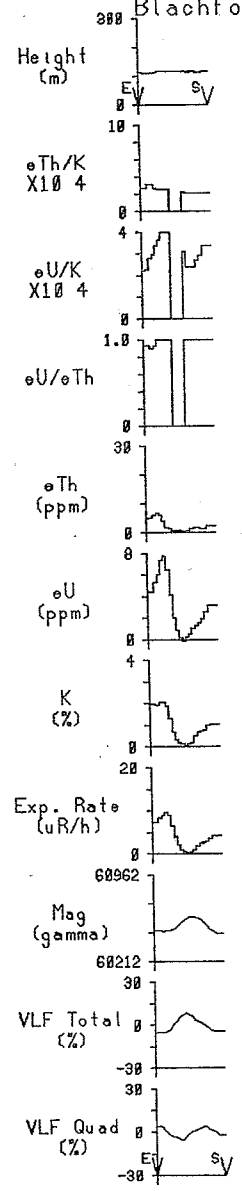
Scale 1:150000

Blachford Lake Complex, N.W.T., 1988 (line spacing=250 metres)
 Blachford Lake, 85 I/2



Line 72 2 km Scale 1:150000

Blachford Lake Complex, N.W.T., 1988 (line spacing=250 metres)
 Blachford Lake, 85 I/2



Line 73 2 km Scale 1:150000