

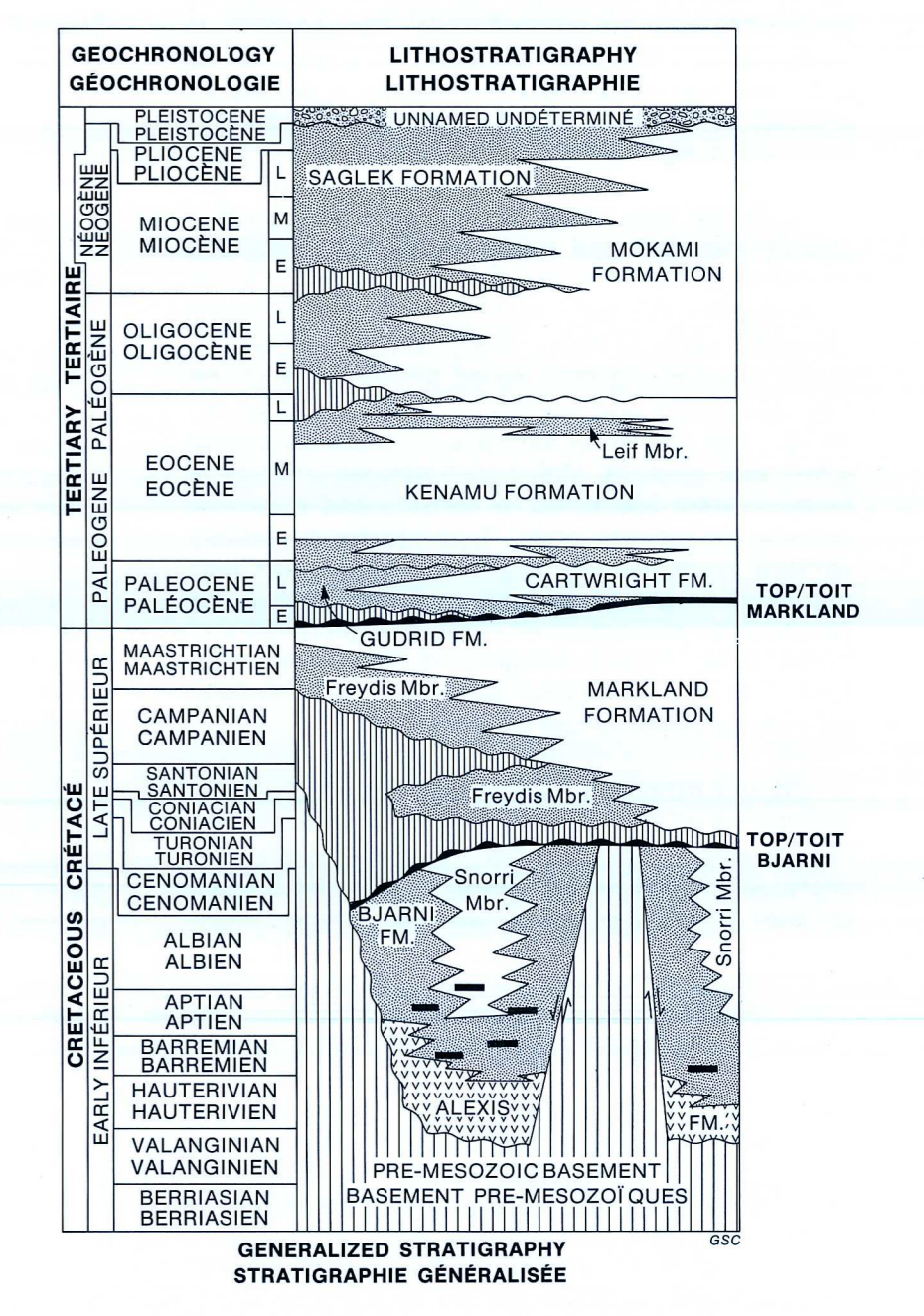
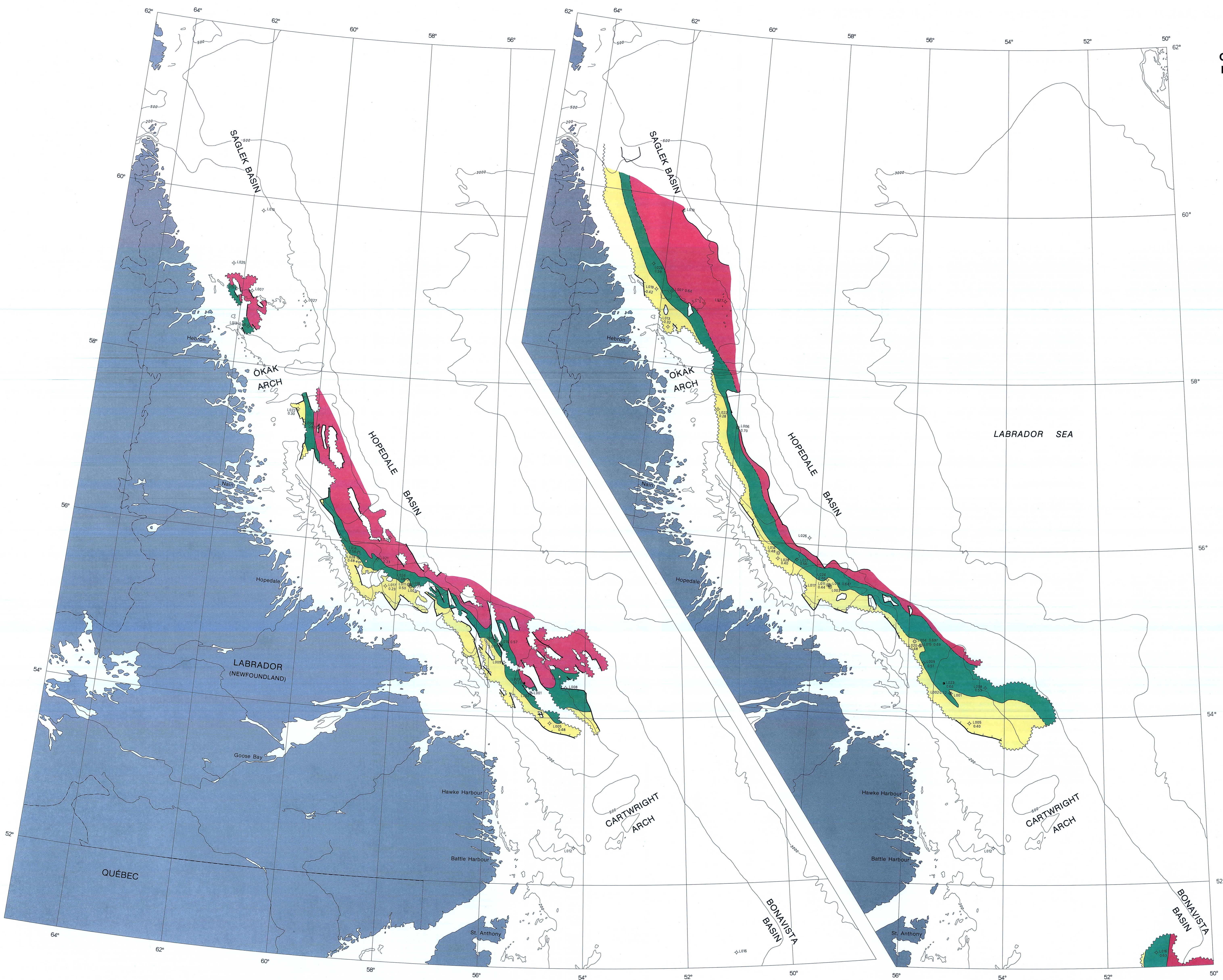
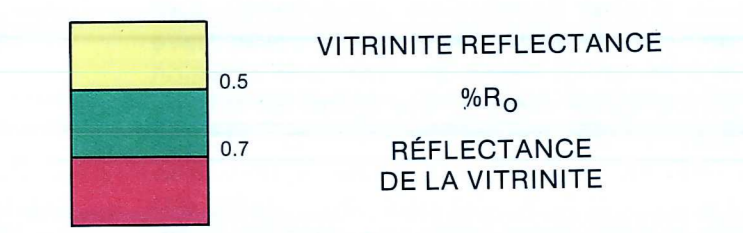
**GEOCHEMISTRY II GÉOCHIMIE**  
**LABRADOR SEA MER DU LABRADOR**

Bathymetric contours in metres  
Lambert Conformal Projection (Standard Parallels 45°N and 66°N)  
Courbes bathymétriques en mètres  
Projection conforme de Lambert (Parallèles standard 45°N et 66°N)  
Scale 1:2,000,000 Échelle  
Kilometres Kilomètres



**LEGEND LÉGENDE**

- Onlap edge Position débordée
- Erosional edge Bordure de la zone érodée
- Uncertain boundary Limite incertaine
- Fault Faille
- Well index number Numéro d'index des puits
- Unknown Inconnu
- Absent Absent
- Estimated vitrinite reflectance at top of formation  
au sommet de la formation
- Gas discovery Découverte de gaz
- Oil show Indice de pétrole
- Abandoned/ry Abandonné/sec



- WELLS PUIES**
- |                          |                          |
|--------------------------|--------------------------|
| L001 Leif E-38           | L015 Roberval K-92       |
| L002 Leif M-48           | L016 Hare Bay E-21       |
| L003 Bjarni H-81         | L017 Tyrk P-100          |
| L004 Guadir H-55         | L018 Bjarni O-82         |
| L005 Freydis B-87        | L019 Gilbert F-53        |
| L008 Snorri J-90         | L020 Roberval C-02       |
| L007 Karlefi A-13        | L021 South Labrador N-79 |
| L008 Indian Harbour M-52 | L022 Ogmund E-73         |
| L009 Cartier D-70        | L023 North Leif I-05     |
| L010 Cabot G-91          | L024 North Bjarni F-06   |
| L011 Herjólf M-92        | L025 Rut H-11            |
| L012 Verrazano L-77      | L026 Corte Real P-85     |
| L013 Skolp E-07          | L027 Pothurst P-19       |
| L014 Hopedale E-33       | L028 South Hopedale L-39 |

**ORGANIC MATURATION TOP BJARNI FORMATION**  
**MATURATION ORGANIQUE DE TOIT DE LA FORMATION DE BJARNI**

**ORGANIC MATURATION TOP MARKLAND FORMATION**  
**MATURATION ORGANIQUE DE TOIT DE LA FORMATION DE MARKLAND**