

FIGURE 1

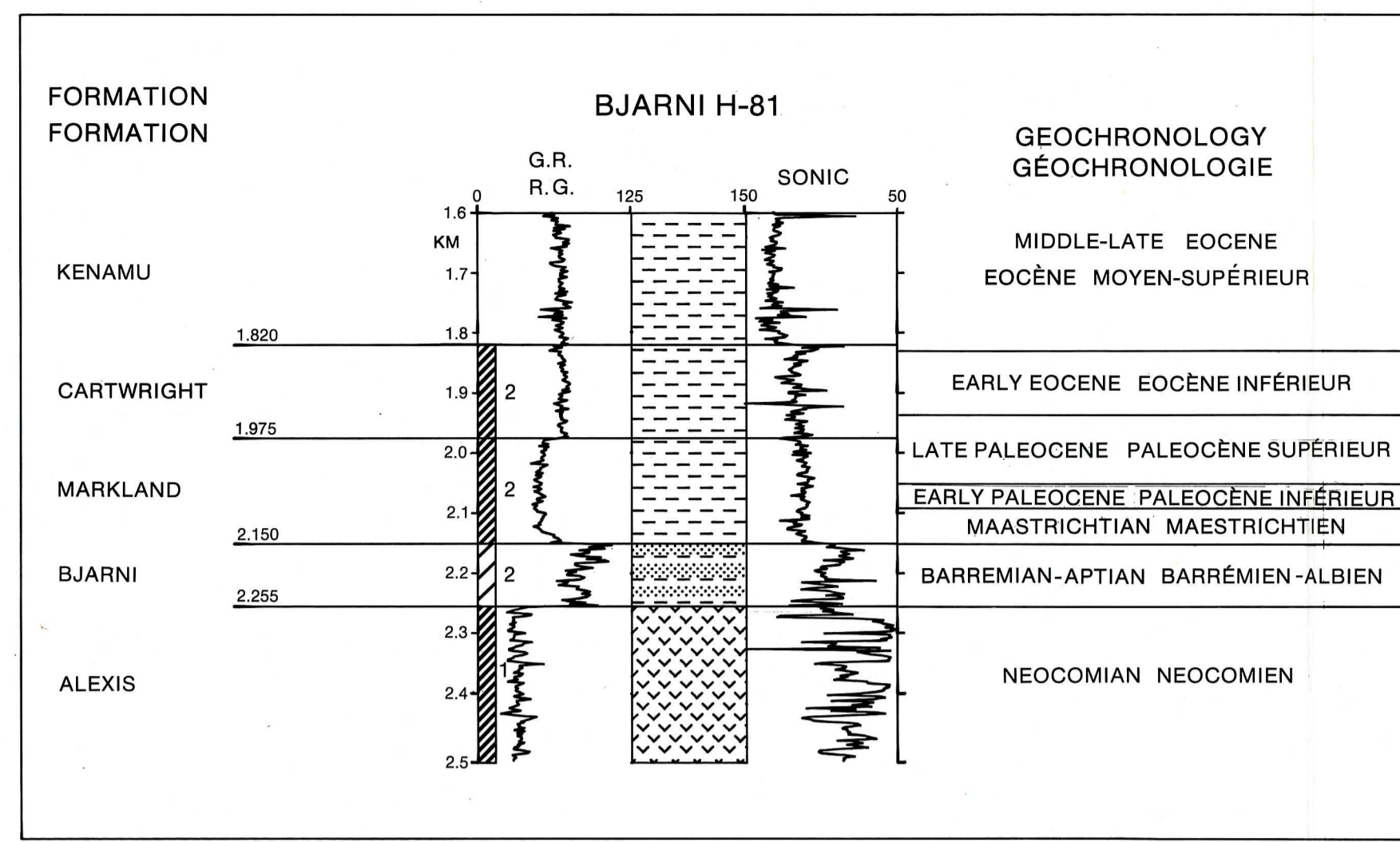


FIGURE 4

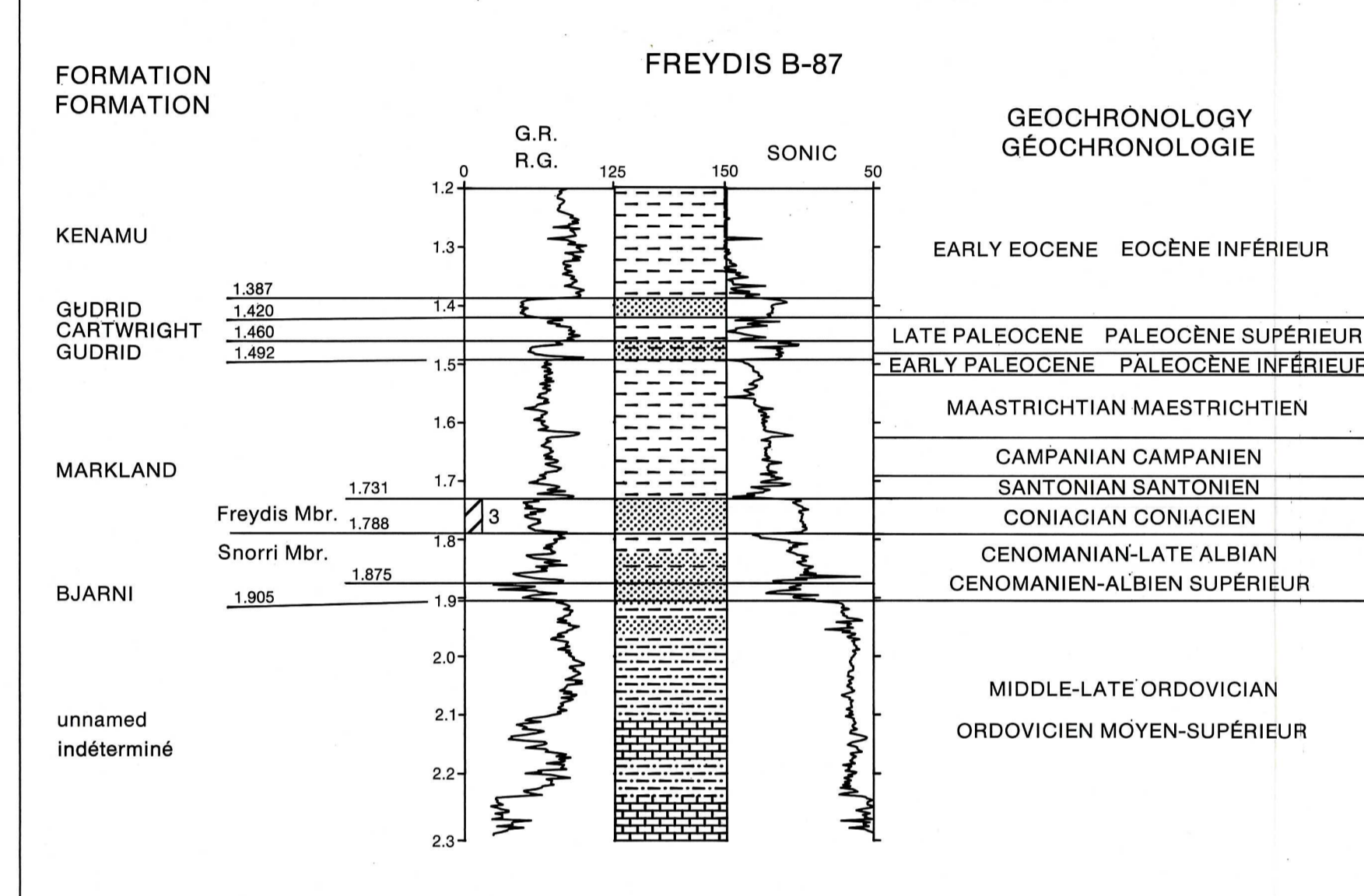


FIGURE 5

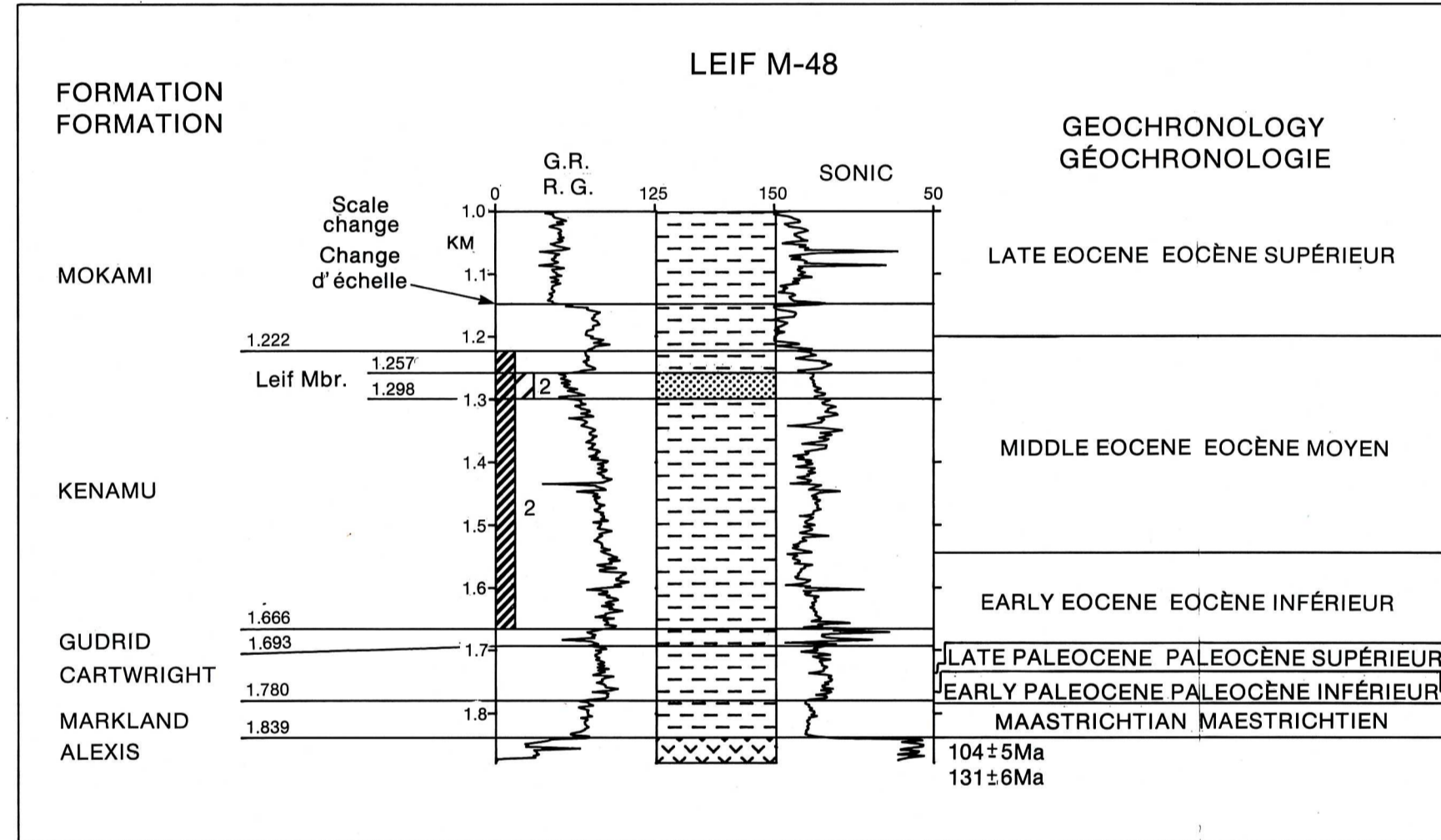


FIGURE 2

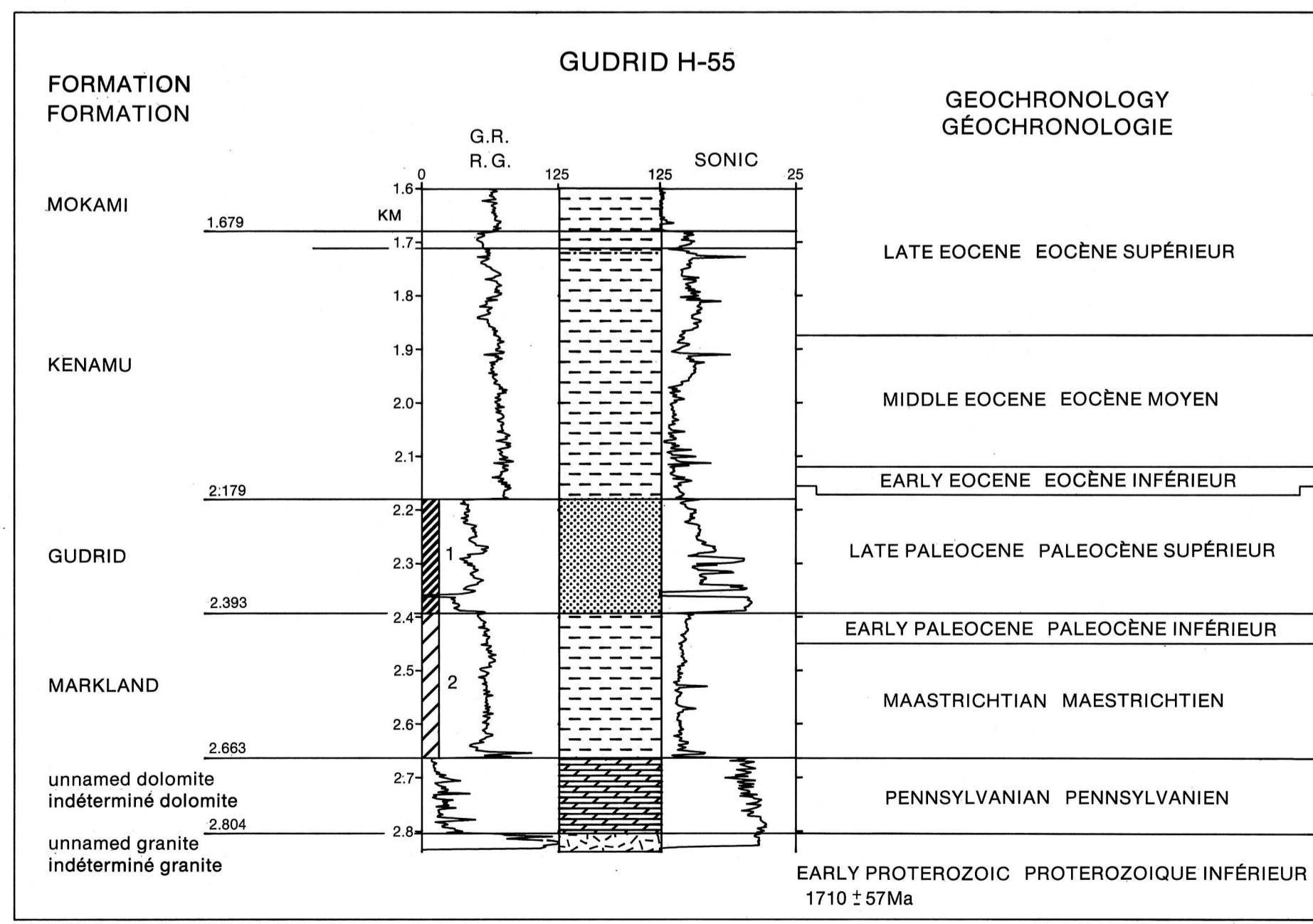


FIGURE 3

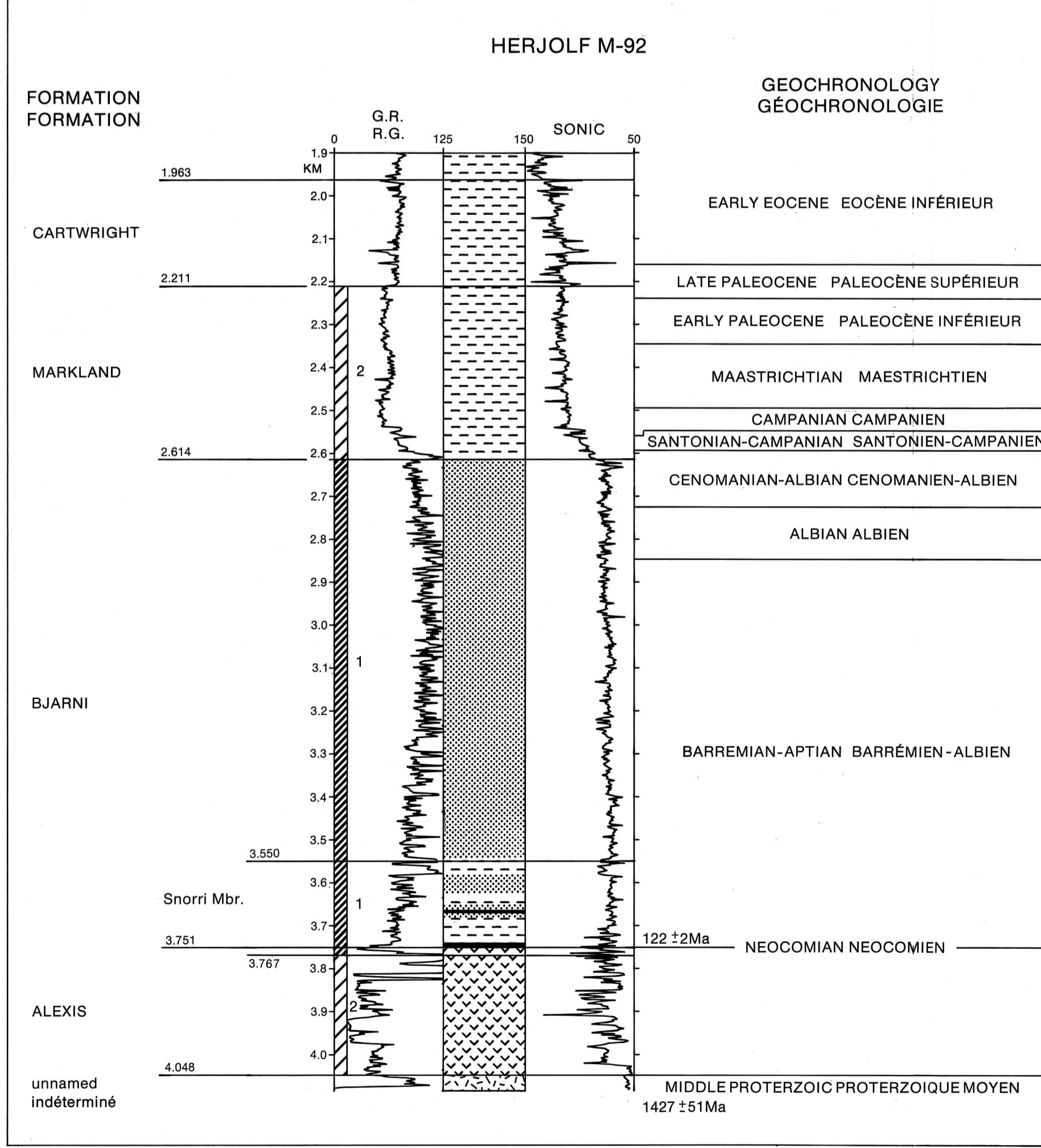


FIGURE 6

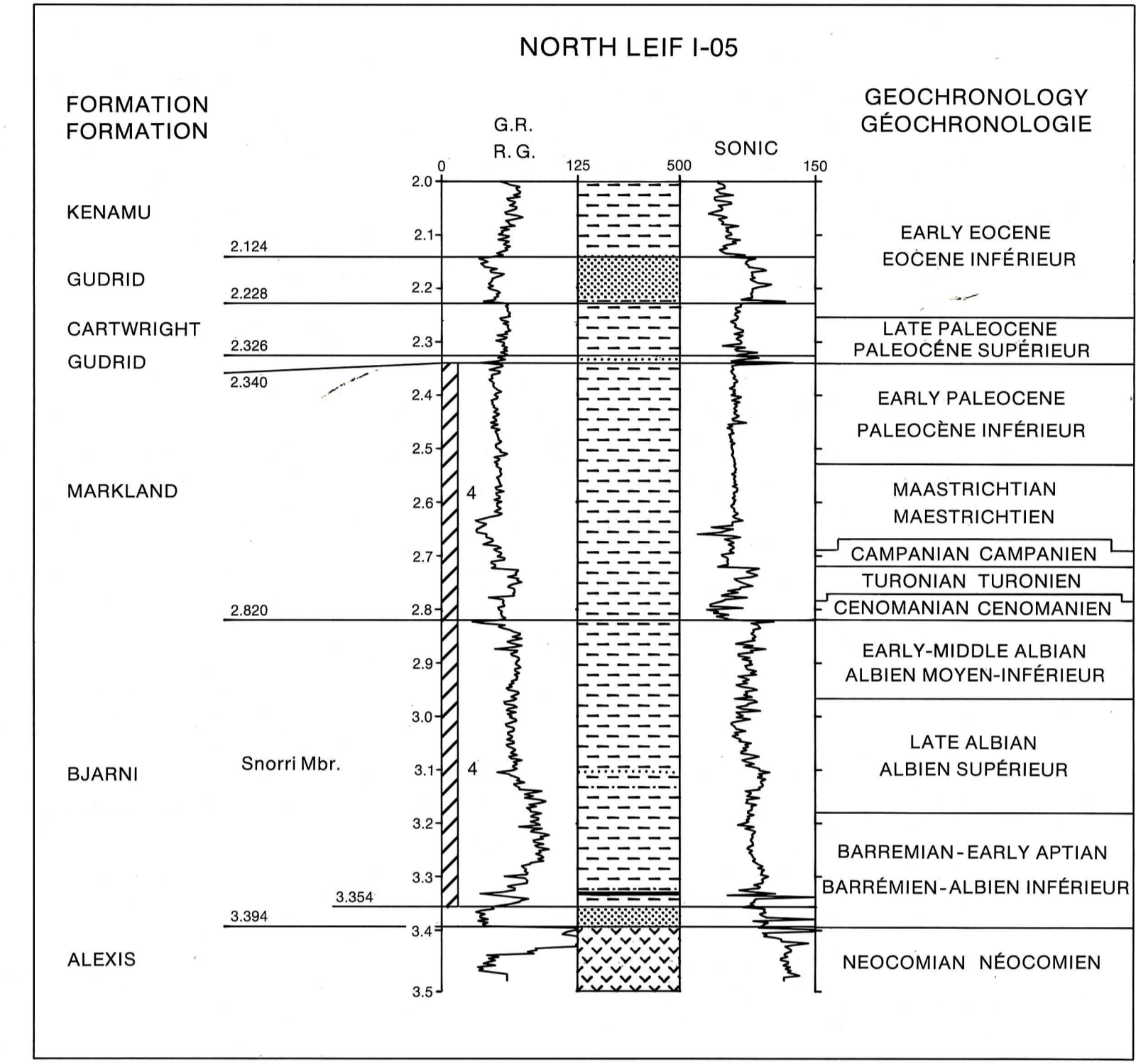


FIGURE 7

LITHOSTRATIGRAPHY LABRADOR SEA / LITHOSTRATIGRAPHIE MER DU LABRADOR

**LEGEND / LÉGENDE**

1. Umpleby, 1979  
 2. McWhae et al., 1980  
 3. Balkwill & McMillan, in press sous presse  
 4. Moir, in press sous presse

Type section / Section type  
 Reference section / Section de référence

Sandstone / Grès  
 Shale / Ardoise  
 Siltstone / Siltstone  
 Limestone / Calcaire

Dolomite / Dolomite  
 Coal / Charbon  
 Volcanics / Volcaniques  
 Granite / Granite

Age picks compiled by the contributors of the biostratigraphy sheets in this atlas.  
 Pics d'âge obtenus par les auteurs des datations des colonnes biostratigraphiques de cet atlas.  
 All depths in metres below KB or RT.  
 Toutes les profondeurs en dessous du "K.B." ou du "R.T." sont en mètres.  
 Stratigraphic tops, review and compilation: P. N. Moir.  
 Toits stratigraphiques, revue et compilation par: P. N. Moir.

TABLE 1. STRATIGRAPHIC TOPS (in metres below "K.B.") / TABLEAU 1. TOITS STRATIGRAPHIQUES (en mètres dessous du "K.B.")

WELLS / PUIITS	KELLY BUSHING	SAGLEK (ESTIMATED) (ESTIMÉE)	MOKAMI	KENAMU	Leif Mbr. (TOP)	Leif Mbr. (BOTTOM) (BASE)	GUDRID (UPPER) (SUPERIEUR)	GUDRID (LOWER) (INFÉRIEUR)	MARKLAND	Freydis (TOP) (TOIT)	Freydis (BOTTOM) (BASE)	BJARNI	Snorri (TOP) (TOIT)	Snorri (BOTTOM) (BASE)	ALEXIS	UNNAMED PALEOZOIC INDETERMINED (INDÉTERMINÉ)	UNNAMED PRECAMBRIAN INDETERMINED (INDÉTERMINÉ)	OTHER / AUTRE	TOTAL DEPTH / PROFONDEUR TOTALE
BJARNI 0-82	12.0	262	758	1360	1360	1386	A	1880	A	2061	A	A	2285						2650
BJARNI H-81	12.2	222	725	1334	A	A	A	1820	A	1975	A	A	2150	A	A	2255			2515
CARTIER D-70	12.5	401	472	1275	1280	1360	1713	1763	1795	1857	A	A	A	A	A	A	A	1910	1927
CORTE REAL P-85	12.0	600	1355	3379															4551
FREYDIS B-87	12.5	230	489	860	910	996	1387	1420	1460	1492	1730	1788	1788	1788	1875	A	1905		2314
GILBERT F-53	12.1	303	1163	1527	A	A	A	2069	2453	2460	3195	3550	A	A	A	A	A	3550	3608
GUDRID H-55	12.2	402	722	1679	1679	1711	2180	A	A	2393	A	A	A	A	A	A	A	2663	2838
HARE BAY E-21	24.2	A	430	1938	1975	2045	A	3045	A	3205	3300	3365	A	A	A	A	A	3402	4874
HERJOLF M-92	26.8	239	773	1398	A	A	A	1963	A	2211	A	A	2614	3550	3751	A	4048		4086
HOPEDALE E-33	12.8	613	E 840	982	1071	1093	A	1593	A	1696	A	A	1920	1920	1948	A	1980	2009	2070
INDIAN HARBOUR M-52	29.9	234	494	2002	A	A	A	2913	A	3143	A	A	A	A	A	3250	3528		3484
KARLSEFNI A-13	12.2	287	724	2191	2191	2393	A	3036	A	3796	A	A	A	A	A	A	A	4129	4149
LEIF E-38	12.2	204	596																1084
LEIF M-48	12.0	202	590	1222	1257	1298	1666	1693	A	1780	A	A	A	A	A	A	A	1839	1879
NORTH BJARNI F-06	12.5	262	857	1480	A	A	A	2059	A	2289	A	A	A	A	A	A	A		2812
NORTH LEIF I-05	12.0	249	547	1476	1524	1586	2124	2228	2326	2340	A	A	2820	2820	3354	3394			3513
OGMUND E-72	12.8	326	978	1121	A	A	A	1458	A	1540	1540	1712	1712	2840	2948				3094
POTURST P-19	12.0	362	1449	3184	3184	3272	3976												3992
ROBERVAL K-92	12.5	360	726	1815	A	A	A	2356	A	2679	A	A	3080	3080	3187	3197	3544		874
ROBERVAL G-02	13.7	375	701	1690	1690	1732	2196	A	A	2483	A	A	A	A	A	A	A	2803	2823
RUT H-11	12.0	249	1322	2331	2440	2544	A	3125	A	3620									4451
SKOLP E-07	12.0	350	685	855	937	974	974	A	986	1355	2472	2472	2472	2924	A	A	2967		2992
SNORRI J-90	11.3	267	997	1715	1815	1886	2491	2515	A	2816	A	A	3027	3027	3148	A	A		3210
SOUTH HOPEDALE L-39	12.0	630	812	1062	A	A	1461	1466	A	1549	A	A	1920	1920	2008	2008	2220	2030	2365
SOUTH LABRADOR N-79	11.3	546	773	1447	A	A	A	2423	A	2925	A	A	3496	3496	3548	A	A		3571
TYRK P-100	12.3	372	649	762	A	A	1084	A	A	A	A	A	1195	1195	1523	1523	1702		1739
VERRAZANO L-77	12.8	A	A	A	A	A	A	A	A	A	A	A	A	A	A	A	A	196	560

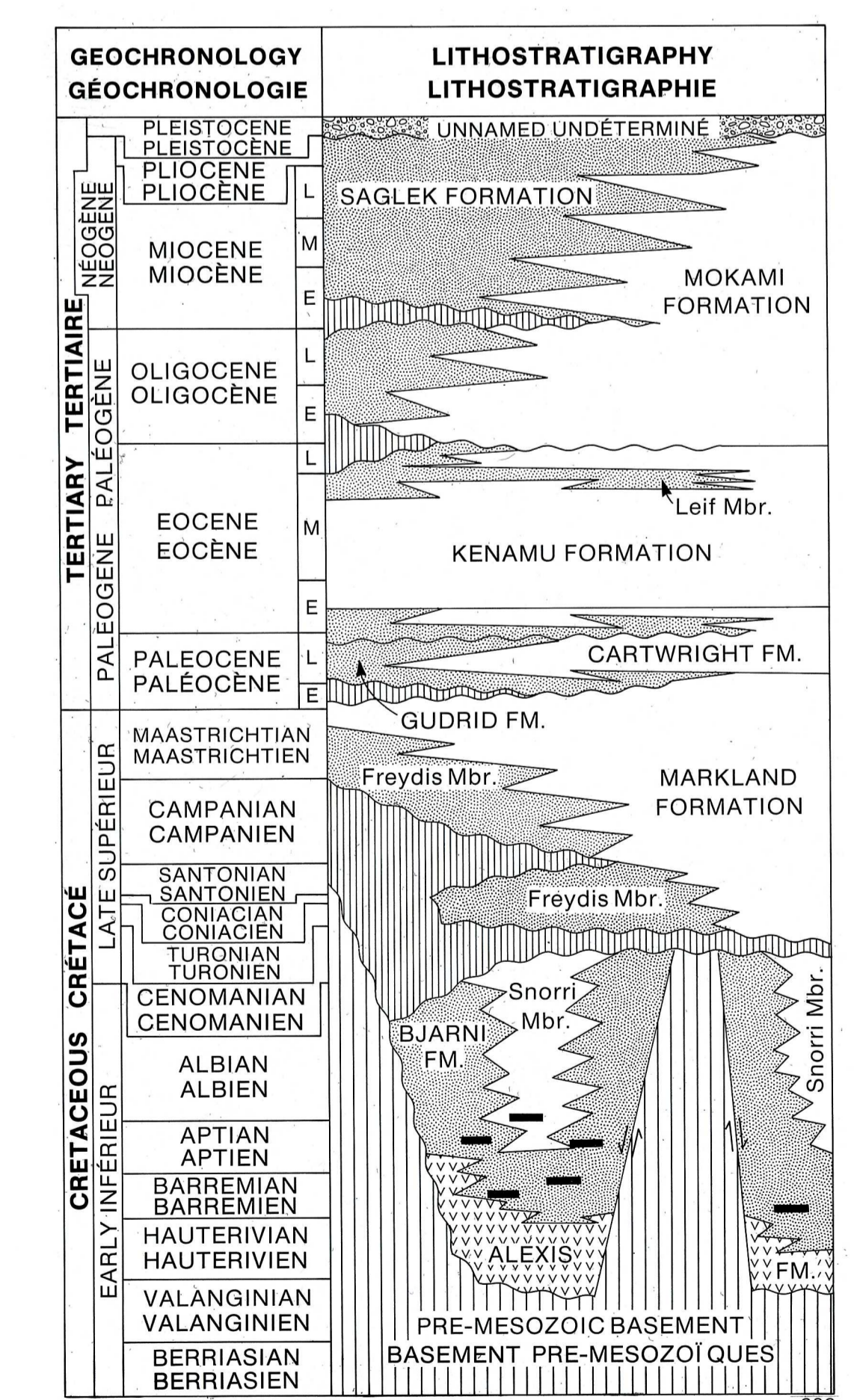


FIGURE 8

REVIEW AND TYPE SECTIONS / REVUE ET SECTIONS TYPES

This map has been produced from a scanned version of the original map. / Cette carte a été produite à partir d'une version numérisée de la carte originale.