This document was produced by scanning the original publication.

Ce document est le produit d'une numérisation par balayage de la publication originale.

AIRBORNE GEOPHYSICAL SURVEY

BELLEORAM-GANDER LAKE AREA NEWFOUNDLAND

1985

STACKED PROFILES

TWILLICK BROOK

NTS 2D/4

Accompanies Geophysical Map No. 35402(04)G

DEPARTMENT OF MINES AND ENERGY
GOVERNMENT OF NEWFOUNDLAND AND LABRADOR

Energy, Mines and Resources Canada
Geological Survey of Canada

Énergie, Mines et Ressources Canada
Commission géologique du Canada

Canada

LIBRARY / BIBLIOTHÈQUE
FEB 25 1988
GEOLOGICAL SURVEY
COMMISSION GÉOLOGIQUE

MAP LIBRARY / CARTOTHEQUE

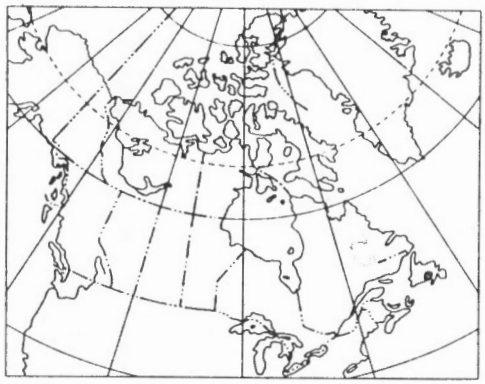

INDEX MAP

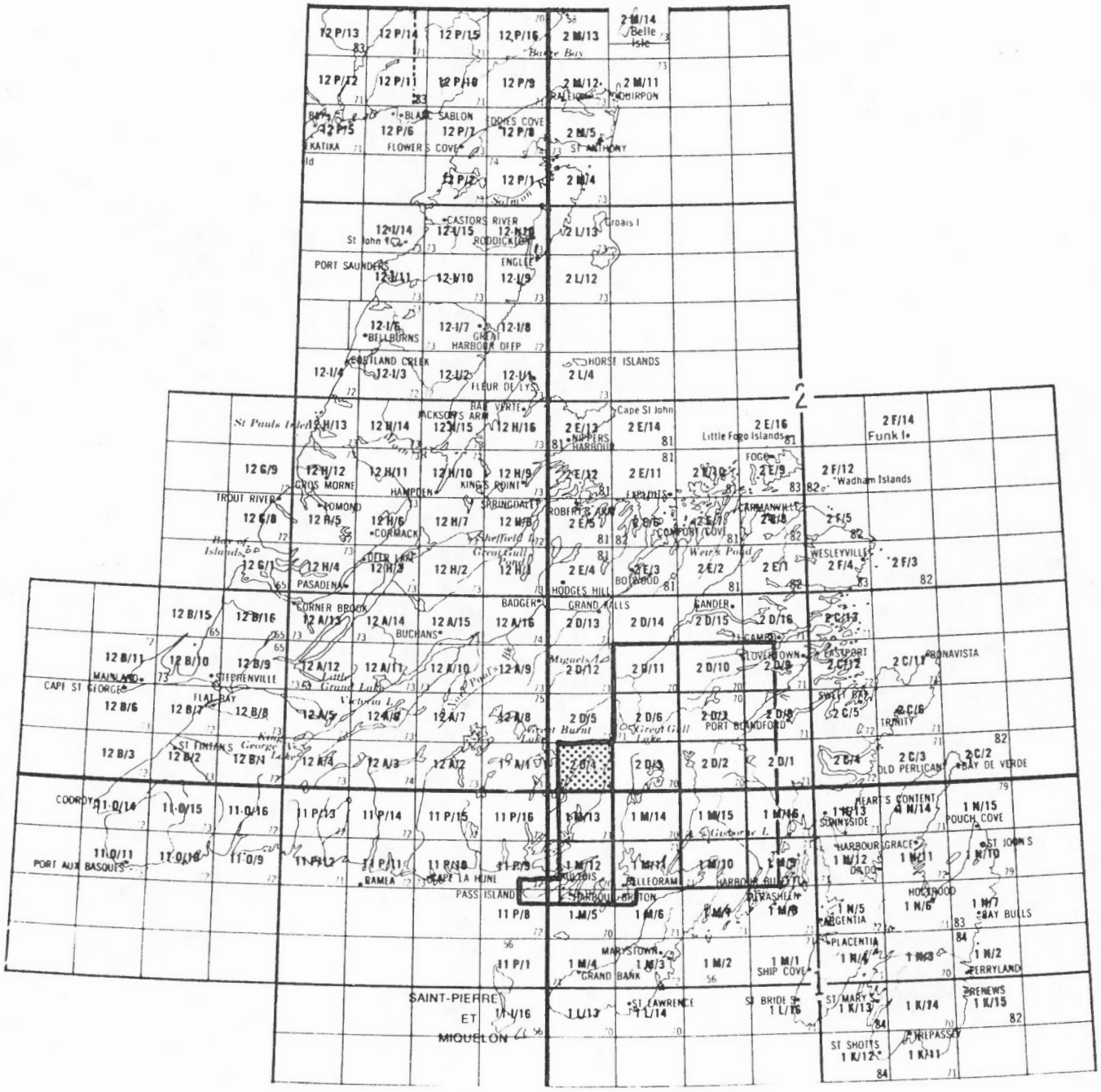
12 P/13
12 P/14
12 P/15
12 P/16
2 M/13
2 M/14
Belle Isle
12 P/12
12 P/11
12 P/10
12 P/9
2 M/12
2 M/11
RAILEIGH
CHIRPON
BLANC SABLON
12 P/6
12 P/7
12 P/8
2 M/5
FLOWERS COVE
ST ANTHONY
12 P/2
12 P/1
2 M/4
CASTORS RIVER
12 I/14
12 I/15
12 M/8
2 L/13
Croais I
St John
RODDICKTON
PORT SAUNDERS
12 I/11
12 I/10
12 I/9
2 L/12
12 I/6
12 I/7
12 I/8
BELLBURNS
GREAT HARBOUR DEEP
12 I/4
12 I/3
12 I/2
12 I/1
2 L/4
HORSE ISLANDS
FLEUR DE LYS
St Pauls Inlet
12 H/13
12 H/14
12 H/15
12 H/16
2 E/12
2 E/14
Cape St John
2 E/16
Little Fogo Islands
2 F/14
Funk I.
12 G/9
12 H/12
12 H/11
12 H/10
12 H/9
2 E/11
2 E/10
2 E/9
2 F/12
Wadham Islands
CROS MORNE
HAMPDEN
KINGS POINT
TROUT RIVER
12 G/8
12 H/5
12 H/6
12 H/7
12 H/8
2 E/5
2 E/6
2 E/7
2 E/8
2 F/5
CORMACK
SPRINGDALE
ROBERTS ARM
COMPOSITE COVE
Bay of Islands
12 G/1
12 H/4
12 H/3
12 H/2
12 H/1
2 E/4
2 E/3
2 E/2
2 E/1
2 F/4
2 F/3
PASADENA
DEER LAKE
HODGES HILL
BOTWOOD
WESLEYVILLE
12 B/15
12 B/16
12 A/13
12 A/14
12 A/15
12 A/16
2 D/13
2 D/14
2 D/15
2 D/16
2 C/13
CORNER BROOK
BUCHANS
BADGER
GRAND FALLS
GANDER
12 B/11
12 B/10
12 B/9
12 A/12
12 A/11
12 A/10
12 A/9
2 D/12
2 D/11
2 D/10
2 D/9
2 C/12
2 C/11
BONAVISTA
CAPE ST GEORGE
MAINLAND
STEPHENVILLE
FLAT BAY
12 B/6
12 B/7
12 B/8
12 A/5
12 A/6
12 A/7
12 A/8
2 D/5
2 D/6
2 D/7
2 D/8
2 C/5
2 C/6
PORT BLANDFORD
TRINITY
12 B/3
12 B/2
12 B/1
12 A/4
12 A/3
12 A/2
12 A/1
2 D/4
2 D/3
2 D/2
2 D/1
2 C/4
2 C/3
2 C/2
OLD PERLICAN
BAY DE VERDE
COORDY
11 O/14
11 O/15
11 O/16
11 P/13
11 P/14
11 P/15
11 P/16
1 M/13
1 M/14
1 M/15
1 M/16
1 N/13
1 N/14
1 N/15
SUNNYSIDE
HEART'S CONTENT
POUCH COVE
11 O/11
11 O/10
11 O/9
11 P/12
11 P/11
11 P/10
11 P/9
1 M/12
1 M/11
1 M/10
1 M/9
1 N/12
1 N/11
1 N/10
PORT AUX BASQUES
RAMEA
CAPE LA HUNE
PASS ISLAND
HARBOUR BRETON
HARBOUR GRACE
DOBO
ST JOHN'S
HOLYROOD
11 P/8
1 M/5
1 M/6
1 M/4
1 M/3
1 N/5
1 N/6
1 N/7
ARGENTIA
BAY BULLS
MARYSTOWN
PLACENTIA
11 P/1
1 M/4
1 M/3
1 M/2
1 M/1
1 N/4
1 N/3
1 N/2
GRAND BANK
SHIP COVE
PERRYLAND
SAINT-PIERRE
ET
MIQUELON
11 N/16
1 L/13
1 L/14
ST LAWRENCE
ST BRIDE'S
1 L/16
ST MARY'S
1 K/13
1 K/14
BREMEN'S
1 K/15
HELPASSAGE
ST SHOTTS
1 K/12
1 K/11
2

GEOLOGICAL SURVEY OF CANADA COMMISSION GÉOLOGIQUE DU CANADA

DEPARTMENT OF ENERGY, MINES AND RESOURCES
MINISTÈRE DE L'ÉNERGIE, DES MINES ET DES RESSOURCES

2 D/4



TWILLICK BROOK

NEWFOUNDLAND/TERRE-NEUVE

Universal Transverse Mercator Projection
Projection transverse universelle de Mercator

© Crown Copyrights reserved
© Droits de la Couronne réservés

TWILLICK BROOK
NEWFOUNDLAND/TERRE-NEUVE
2 D/4

South Central Newfoundland, 1985 (line spacing=1 km)
Sheet: Twillick Brook (2D/4)

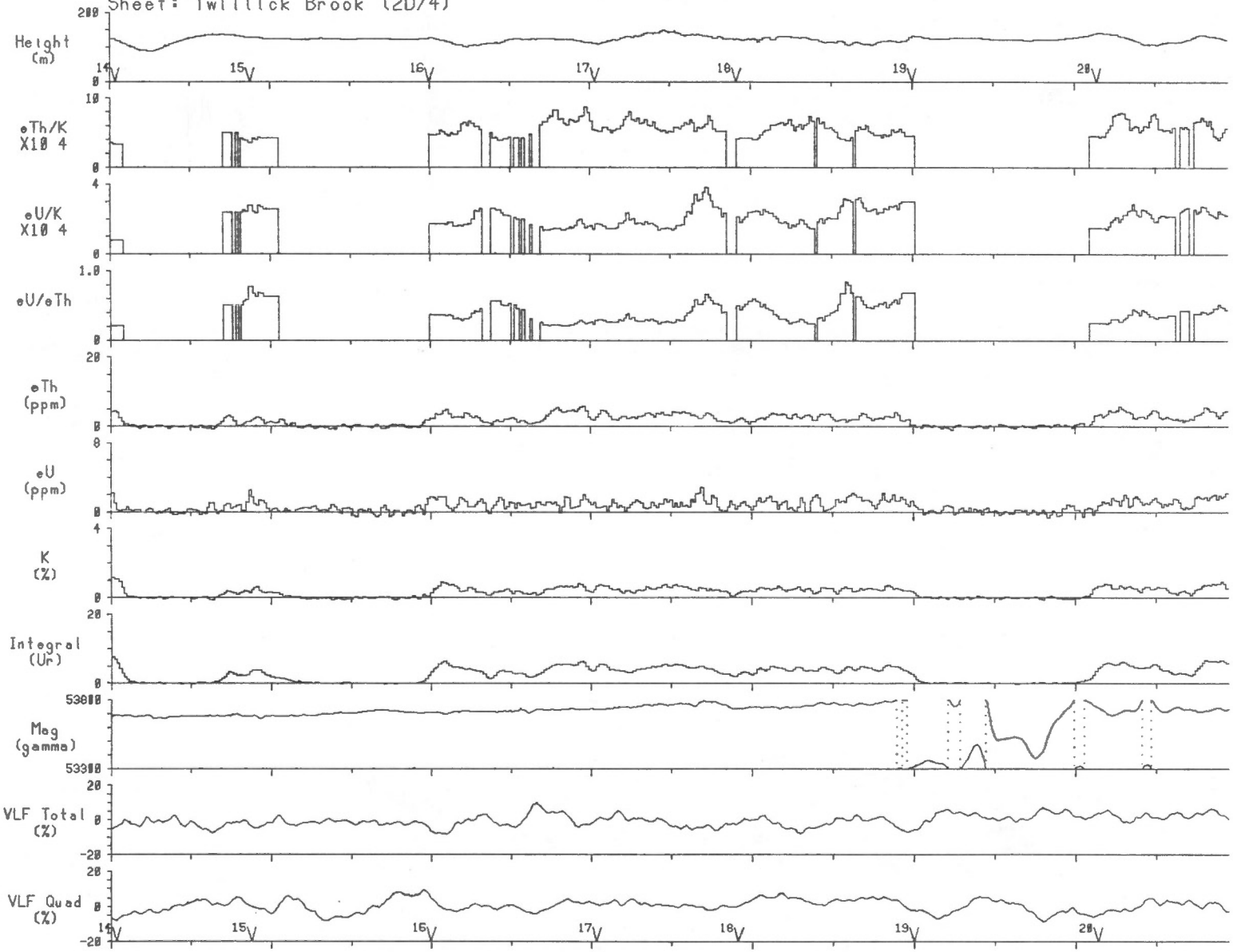

Line 1 2 km Scale 1:150000

South Central Newfoundland, 1985 (line spacing=1 km)
Sheet: Twillick Brook (2D/4)

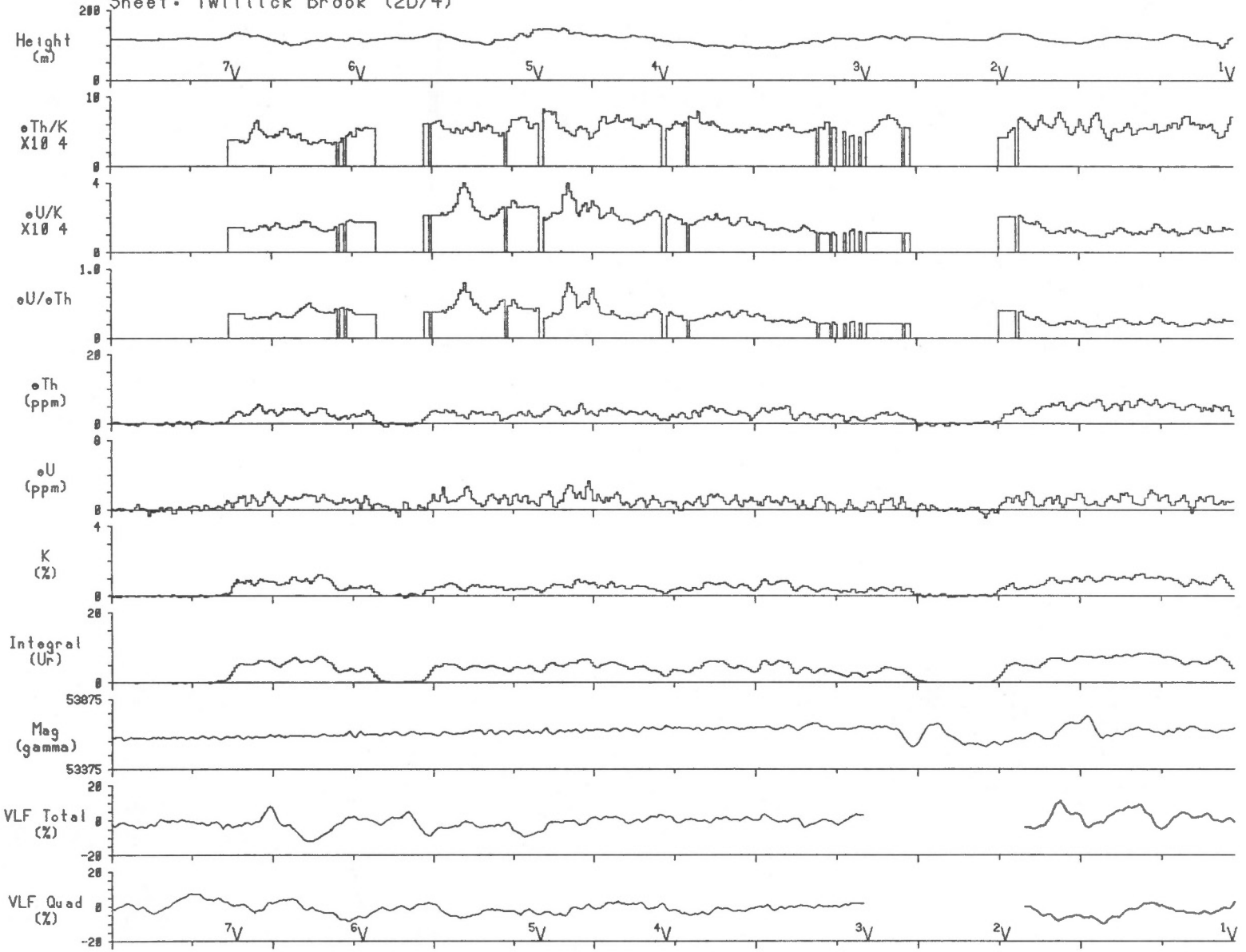

Line 2 2 km Scale 1:150000

South Central Newfoundland, 1985 (line spacing=1 km)
Sheet: Twillick Brook (2D/4)

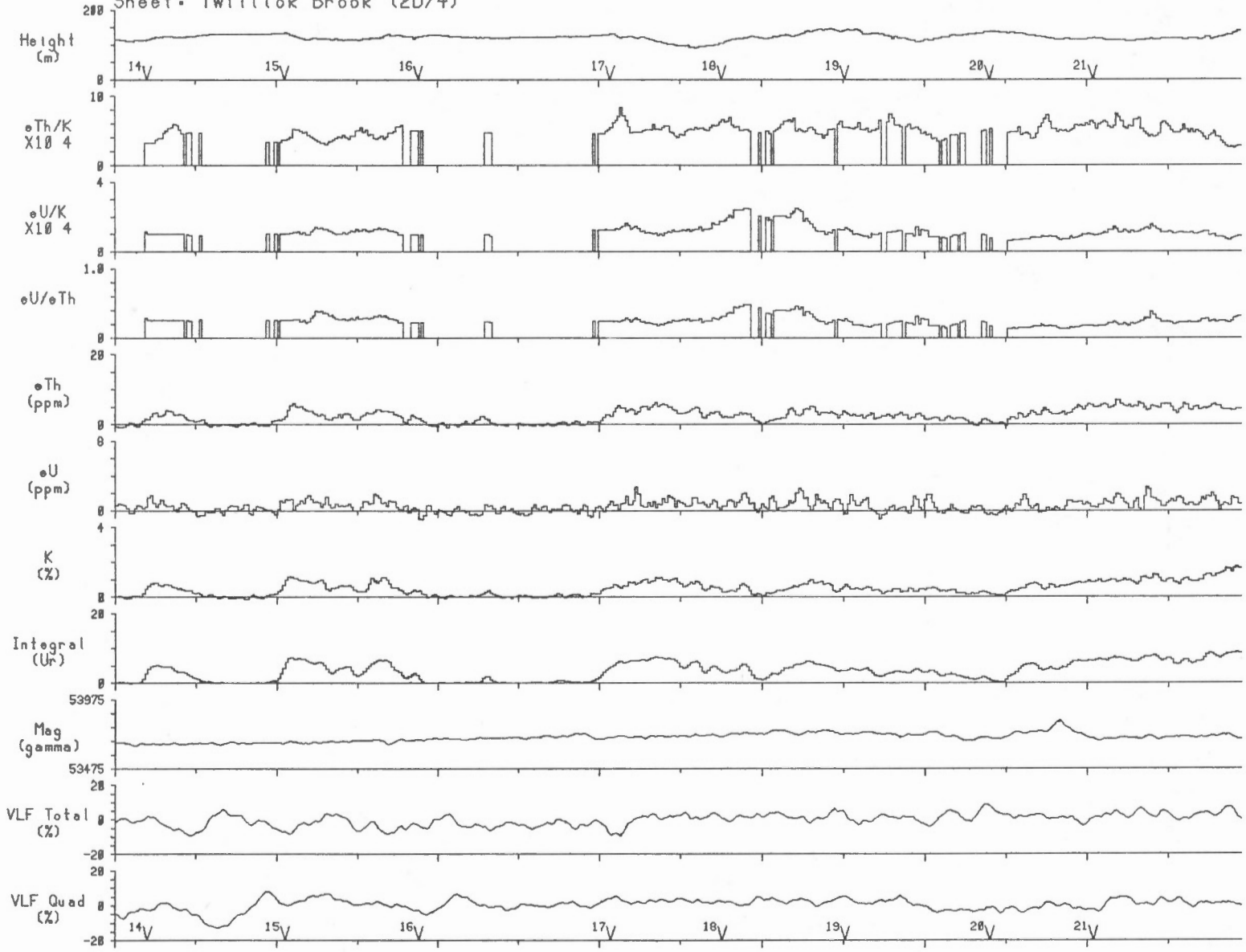

Line 3 2 km Scale 1:150000

South Central Newfoundland, 1985 (line spacing=1 km)
Sheet: Twillick Brook (2D/4)

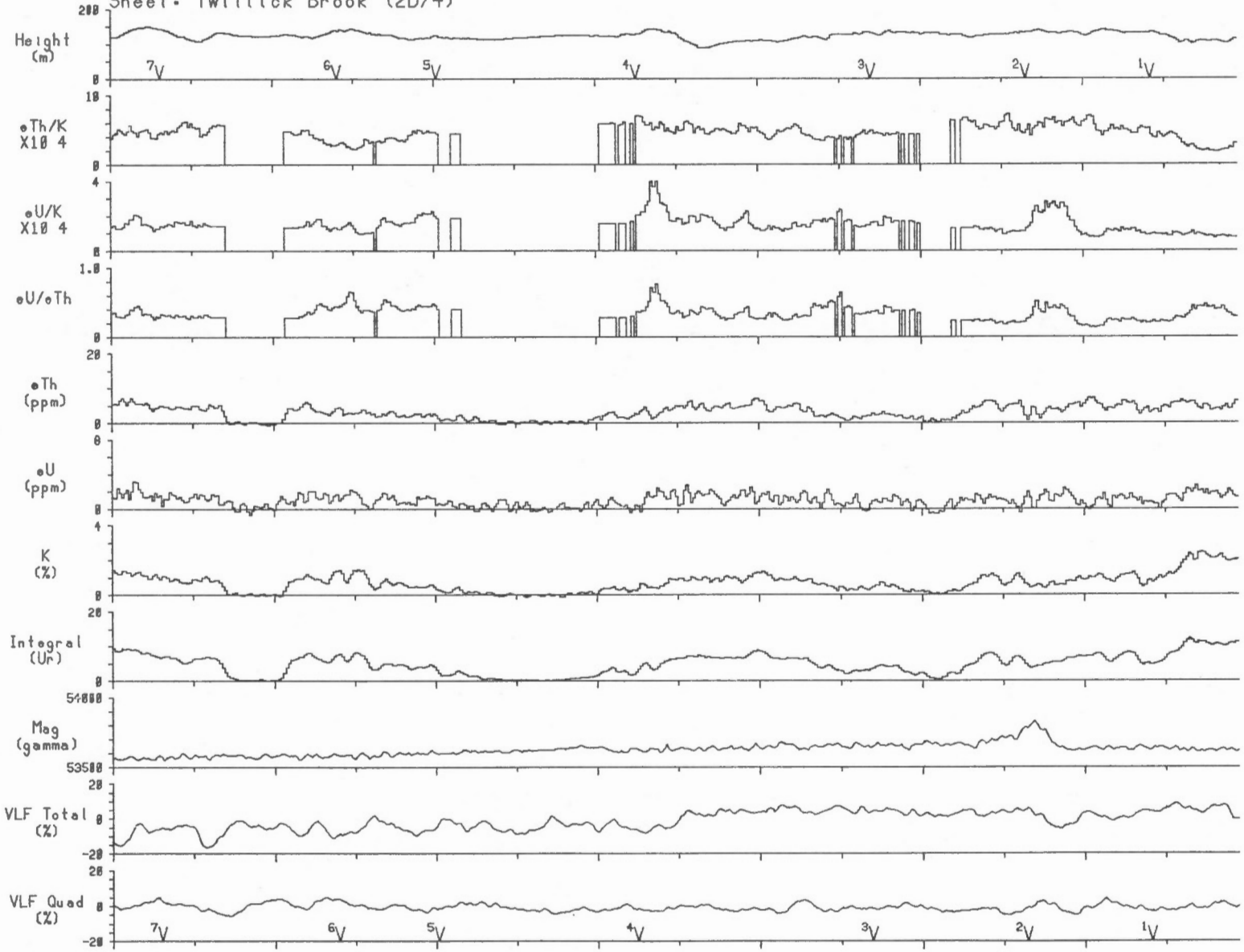

Line 4 2 km Scale 1:150000

South Central Newfoundland, 1985 (line spacing=1 km)
Sheet: Twillick Brook (2D/4)

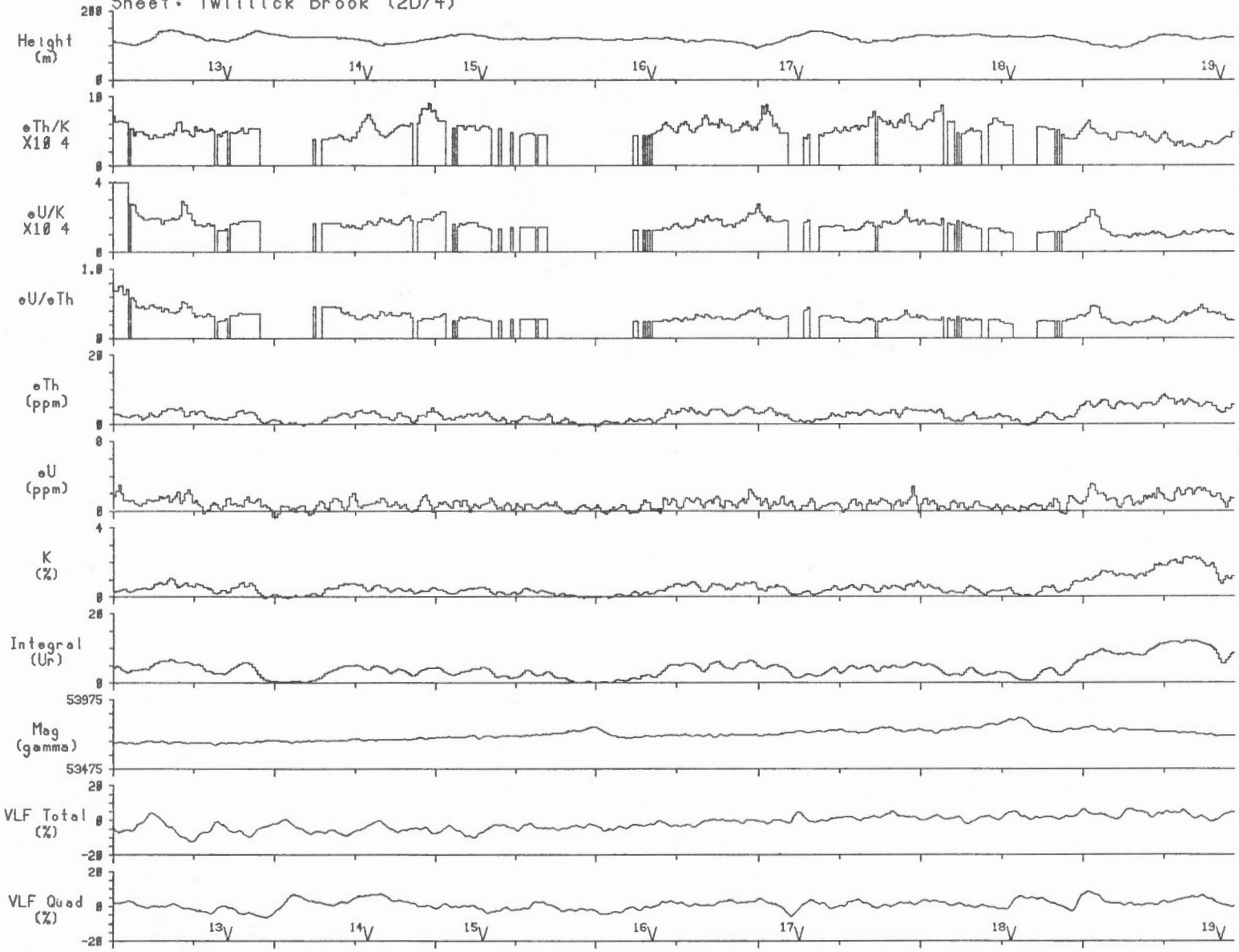

Line 5 2 km Scale 1:150000

South Central Newfoundland, 1985 (line spacing=1 km)
Sheet: Twillick Brook (2D/4)

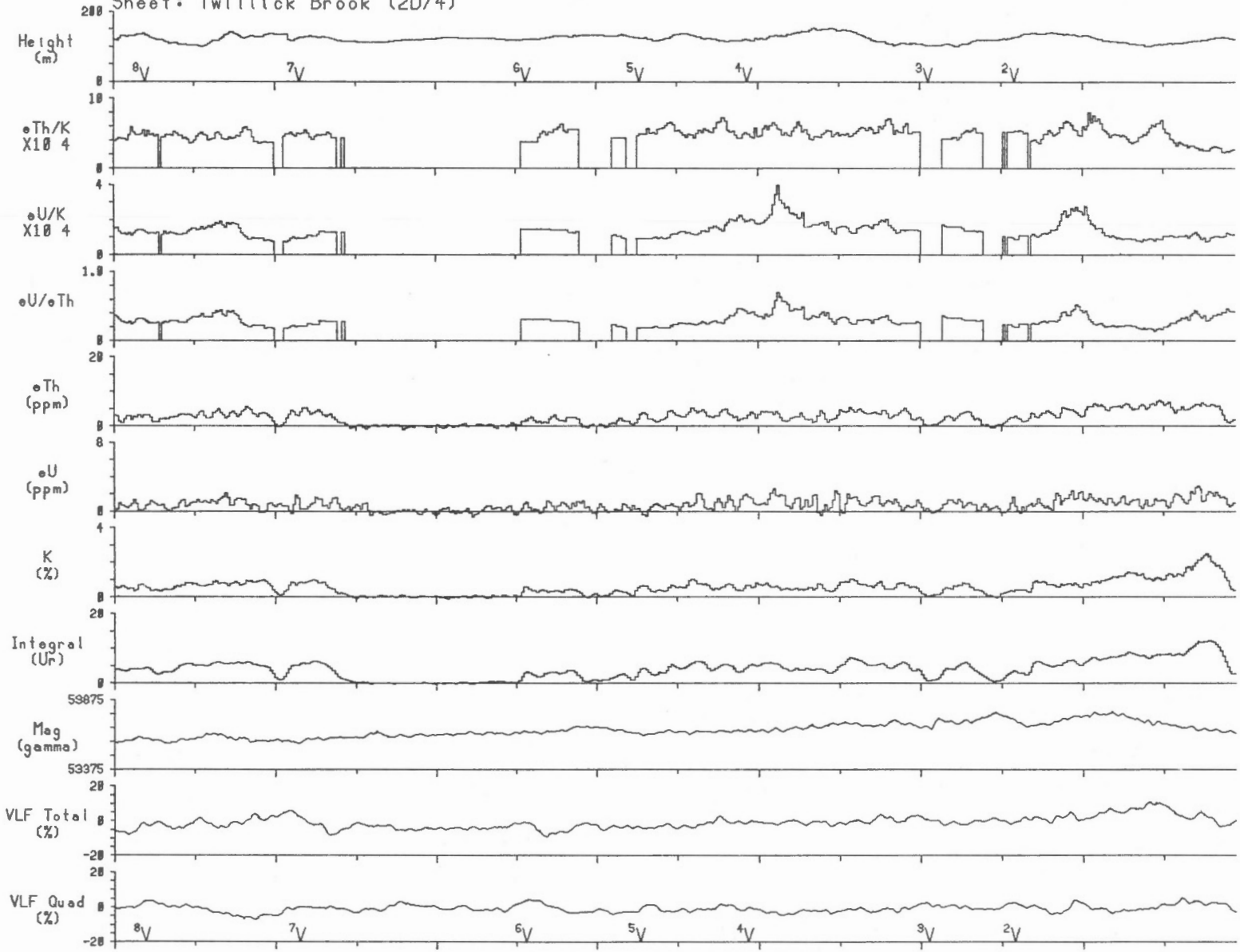

Line 6 2 km Scale 1:150000

South Central Newfoundland, 1985 (line spacing=1 km)
Sheet: Twillick Brook (2D/4)

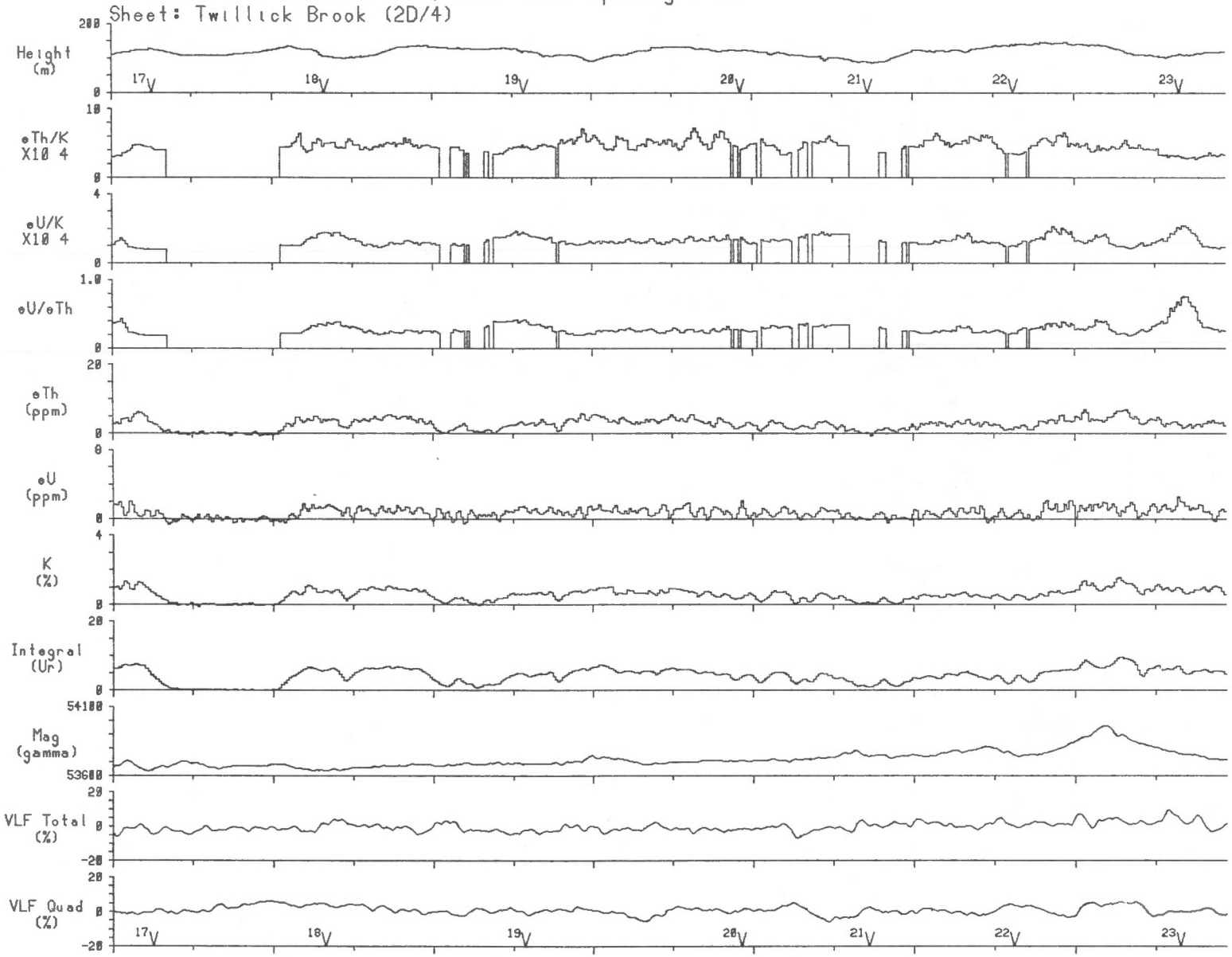

Line 7 2 km Scale 1:150000

South Central Newfoundland, 1985 (line spacing=1 km)
Sheet: Twillick Brook (2D/4)

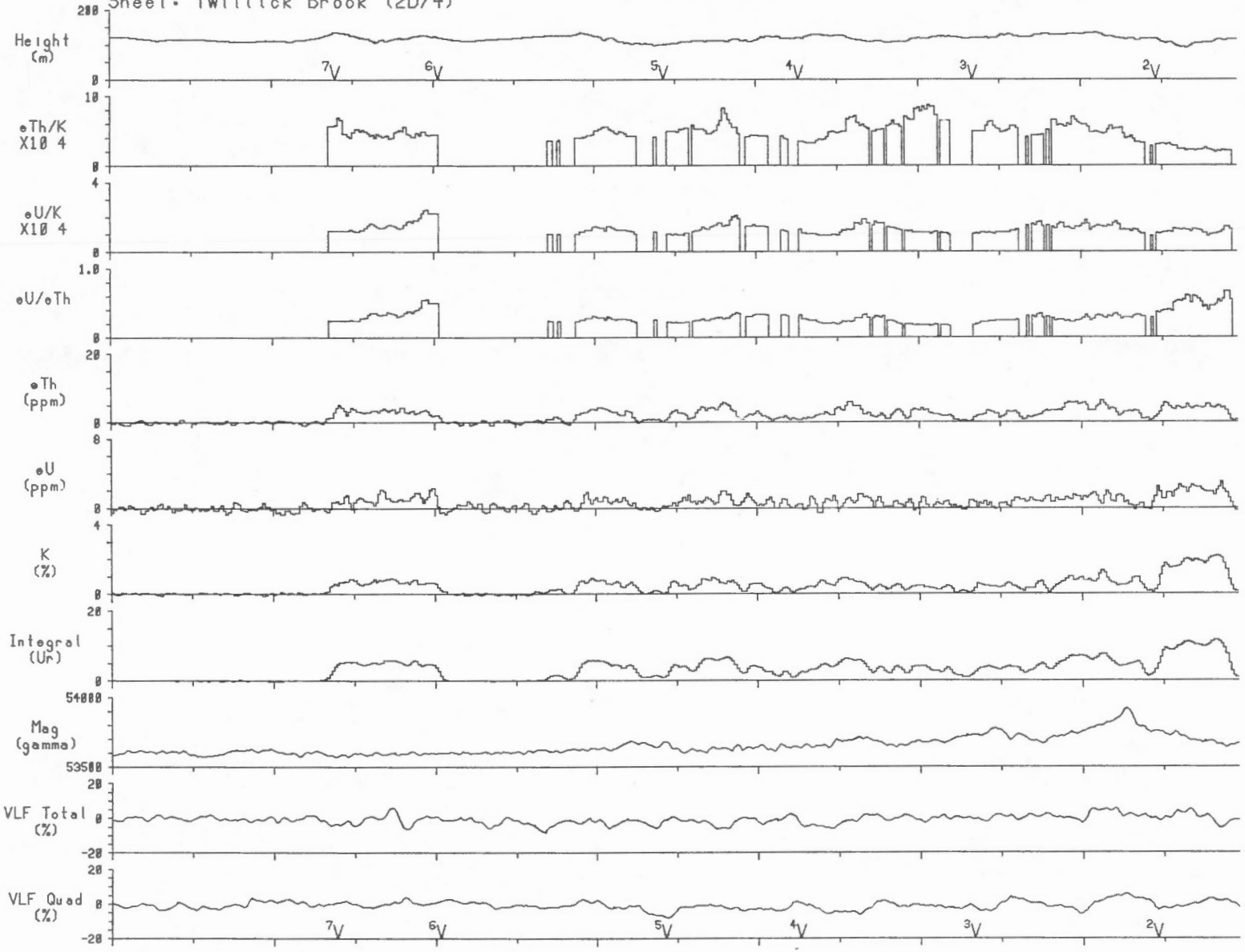

Line 8 2 km Scale 1:150000

South Central Newfoundland, 1985 (line spacing=1 km)
Sheet: Twillick Brook (2D/4)

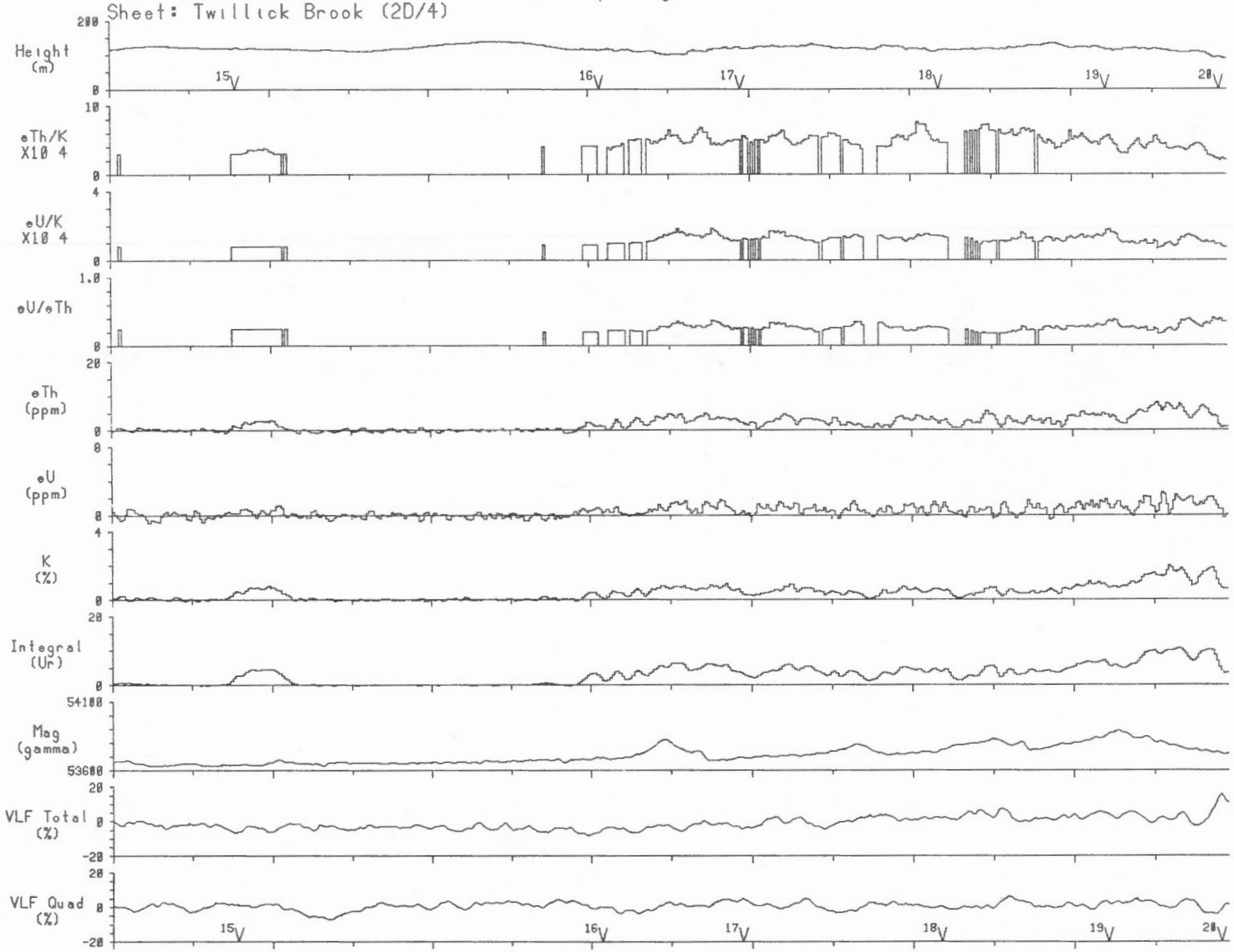

Line 9 2 km Scale 1:150000

South Central Newfoundland, 1985 (line spacing=1 km)
Sheet: Twillick Brook (2D/4)

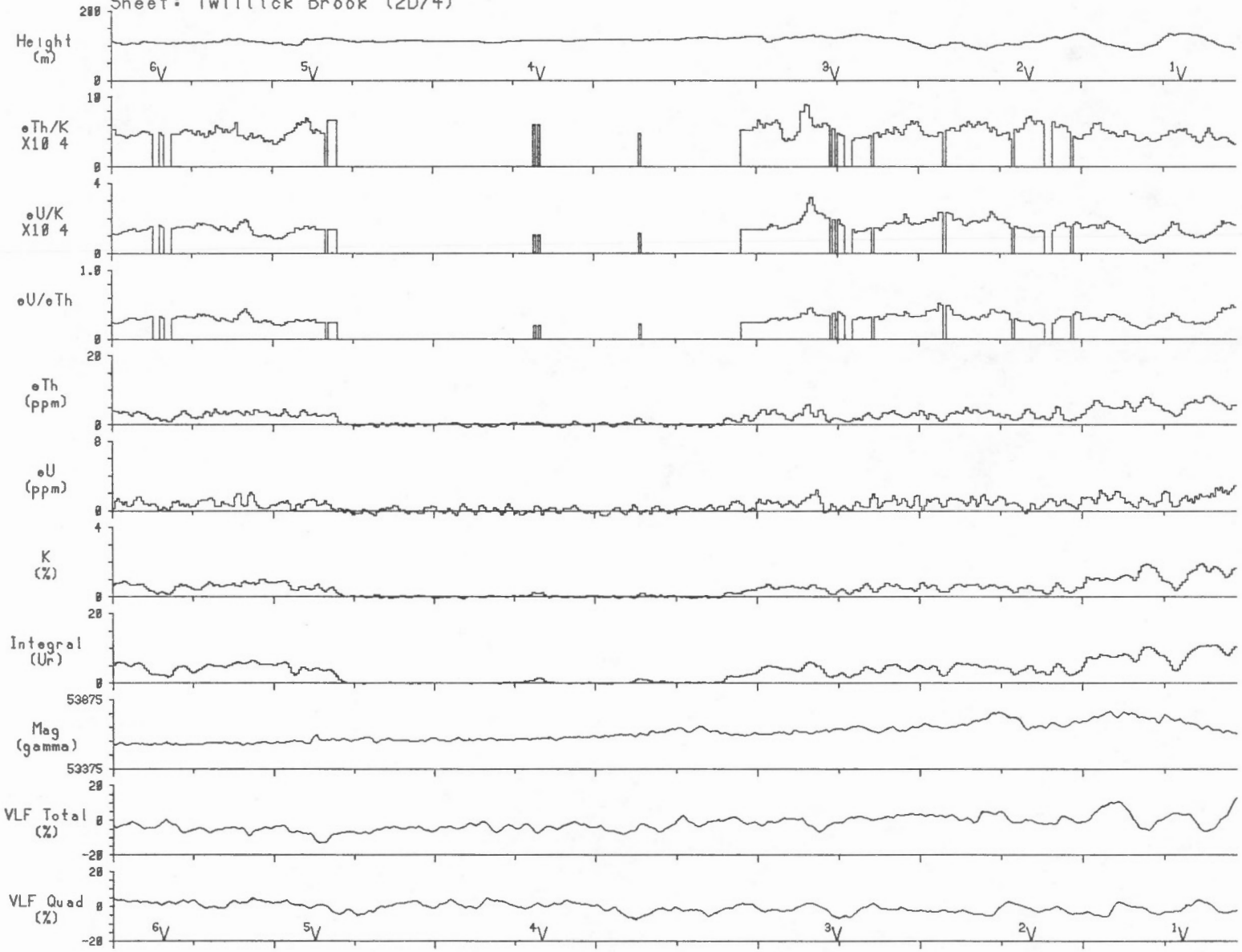

Line 10 2 km Scale 1:150000

South Central Newfoundland, 1985 (line spacing=1 km)
Sheet: Twillick Brook (2D/4)

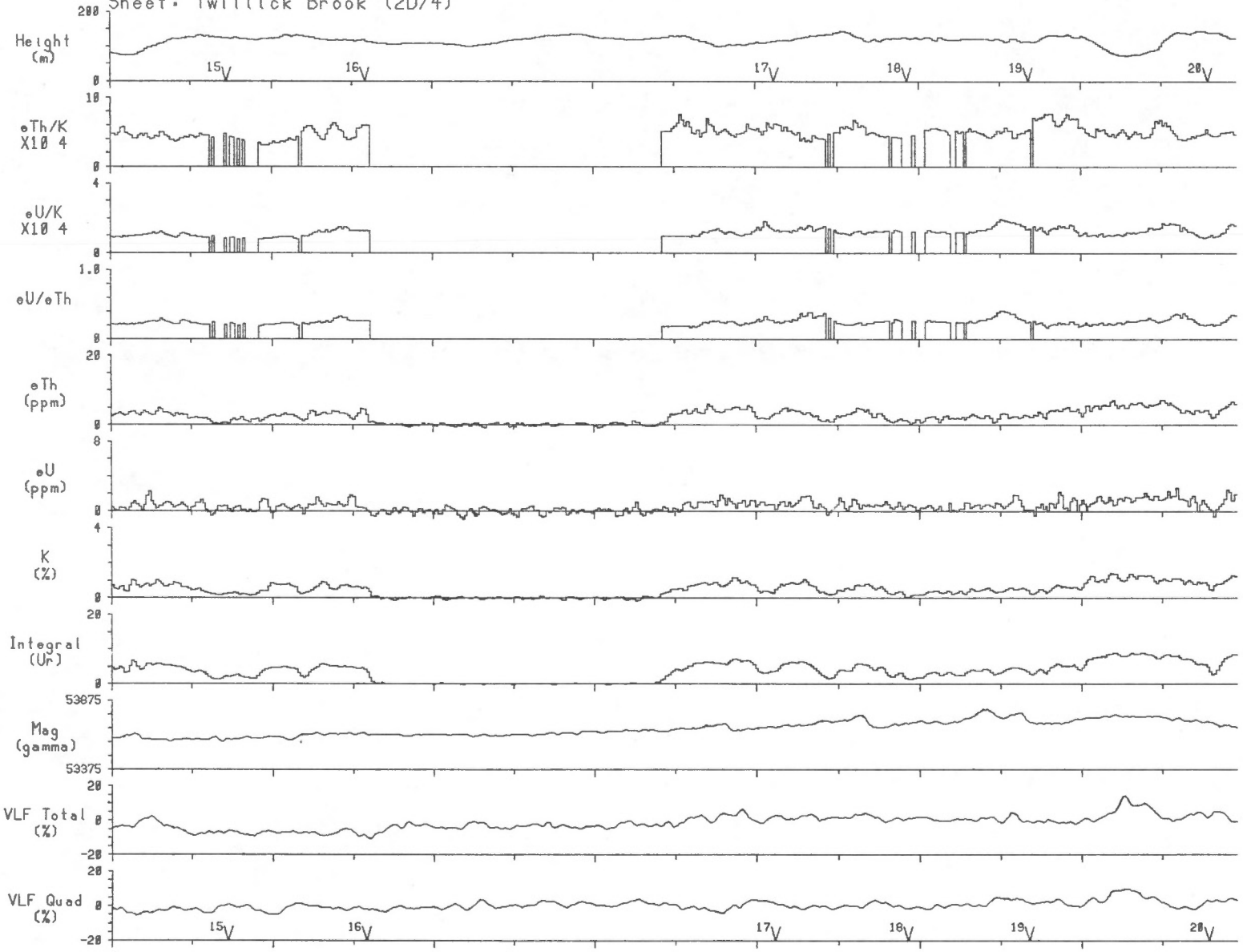

Line 11 2 km Scale 1:150000

South Central Newfoundland, 1985 (line spacing=1 km)
Sheet: Twillick Brook (2D/4)

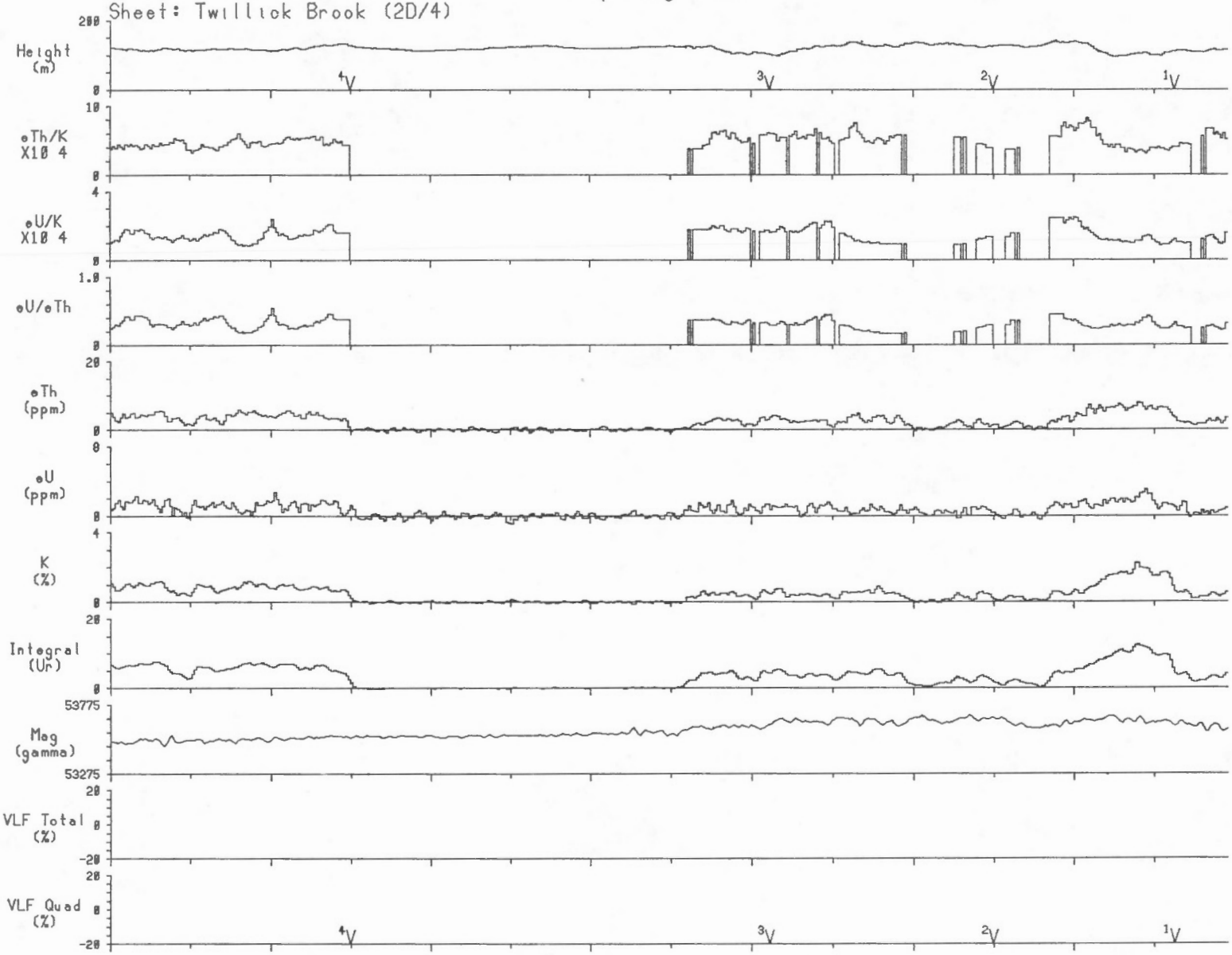

Line 12 2 km Scale 1:150000

South Central Newfoundland, 1985 (line spacing=1 km)
Sheet: Twillick Brook (2D/4)

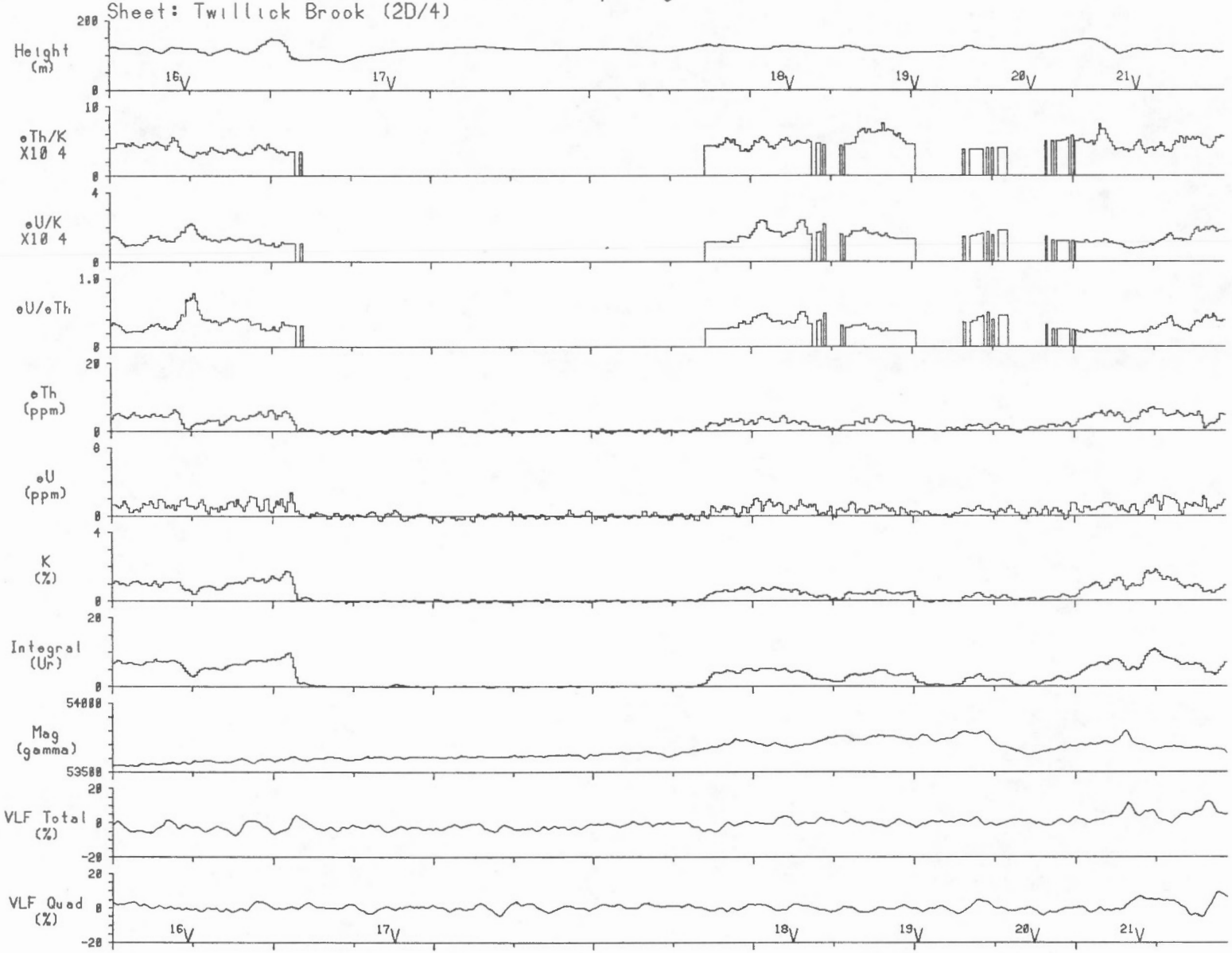

Line 13 2 km Scale 1:150000

South Central Newfoundland, 1985 (line spacing=1 km)
Sheet: Twillick Brook (2D/4)

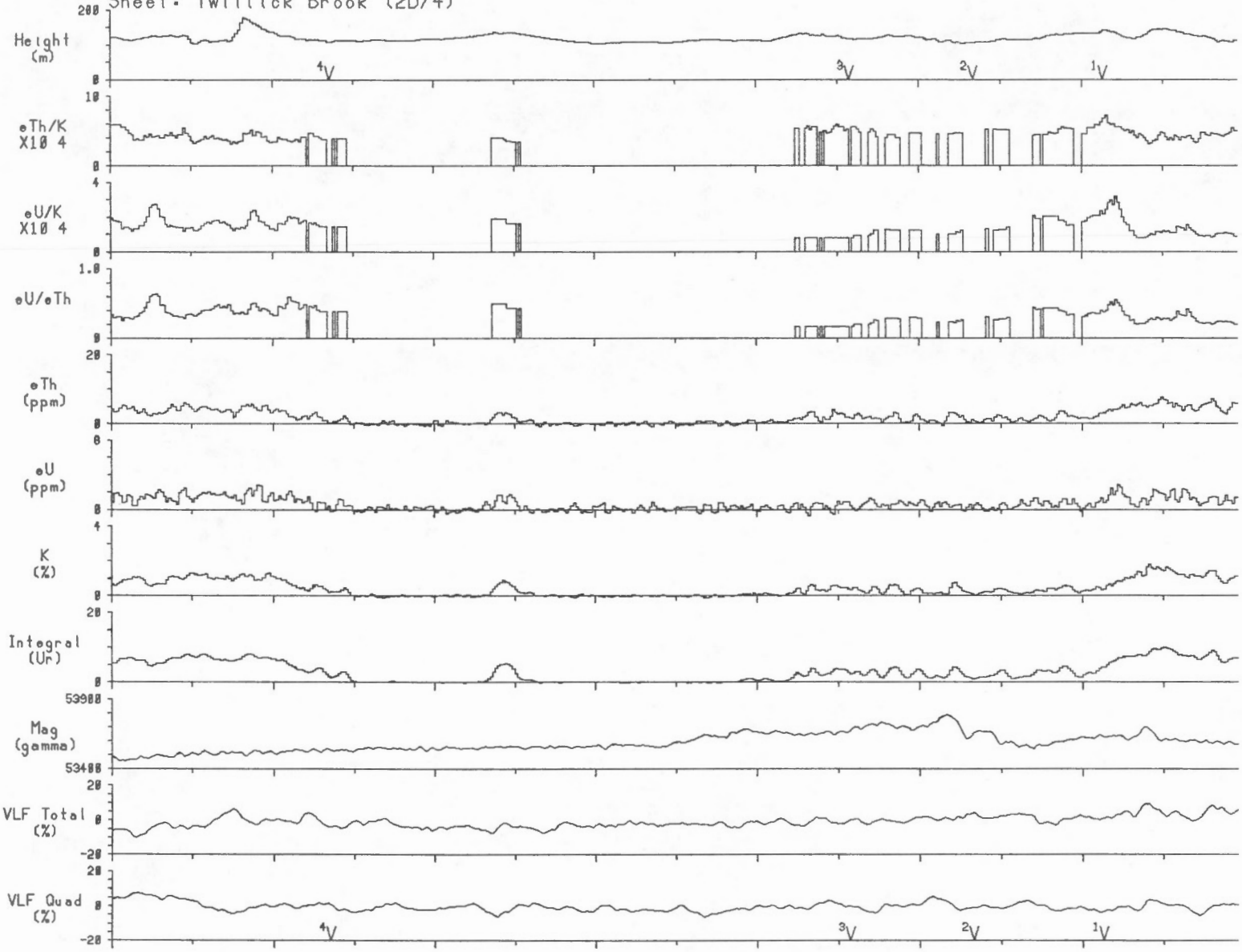

Line 14 2 km Scale 1:150000

South Central Newfoundland, 1985 (line spacing=1 km)
Sheet: Twillick Brook (2D/4)

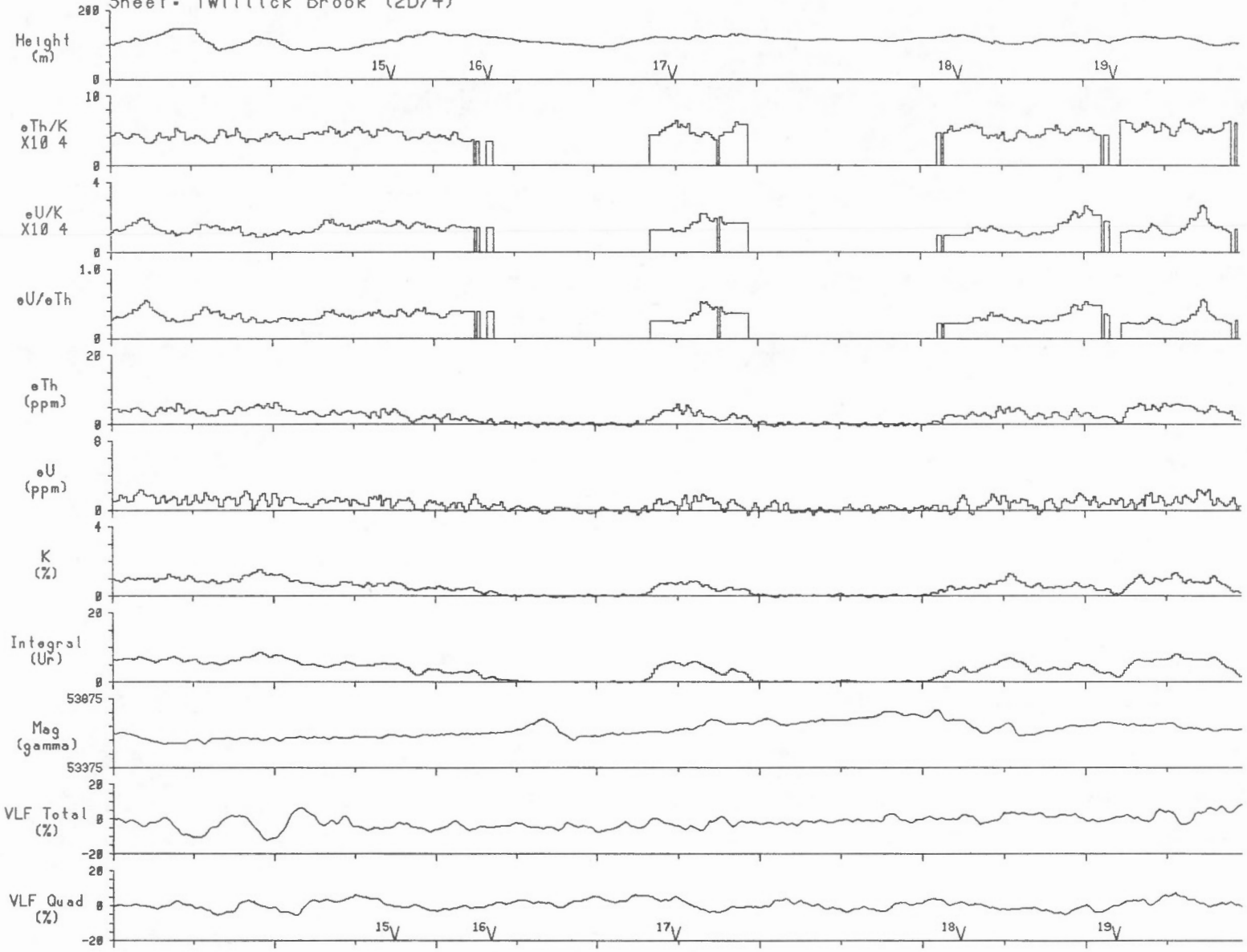

Line 15 2 km Scale 1:150000

South Central Newfoundland, 1985 (line spacing=1 km)
Sheet: Twillick Brook (2D/4)

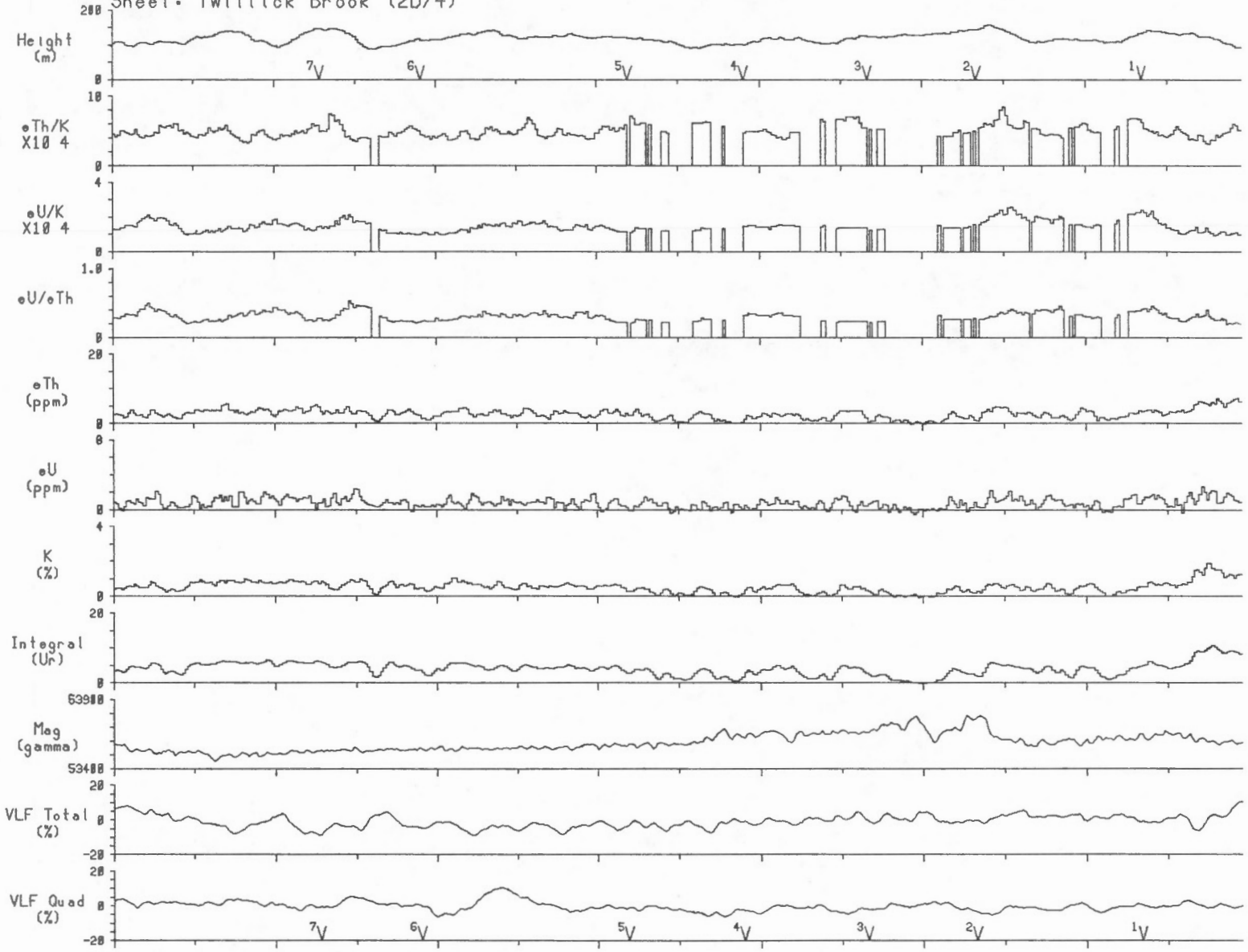

Line 16 2 km Scale 1:150000

South Central Newfoundland, 1985 (line spacing=1 km)
Sheet: Twillick Brook (2D/4)

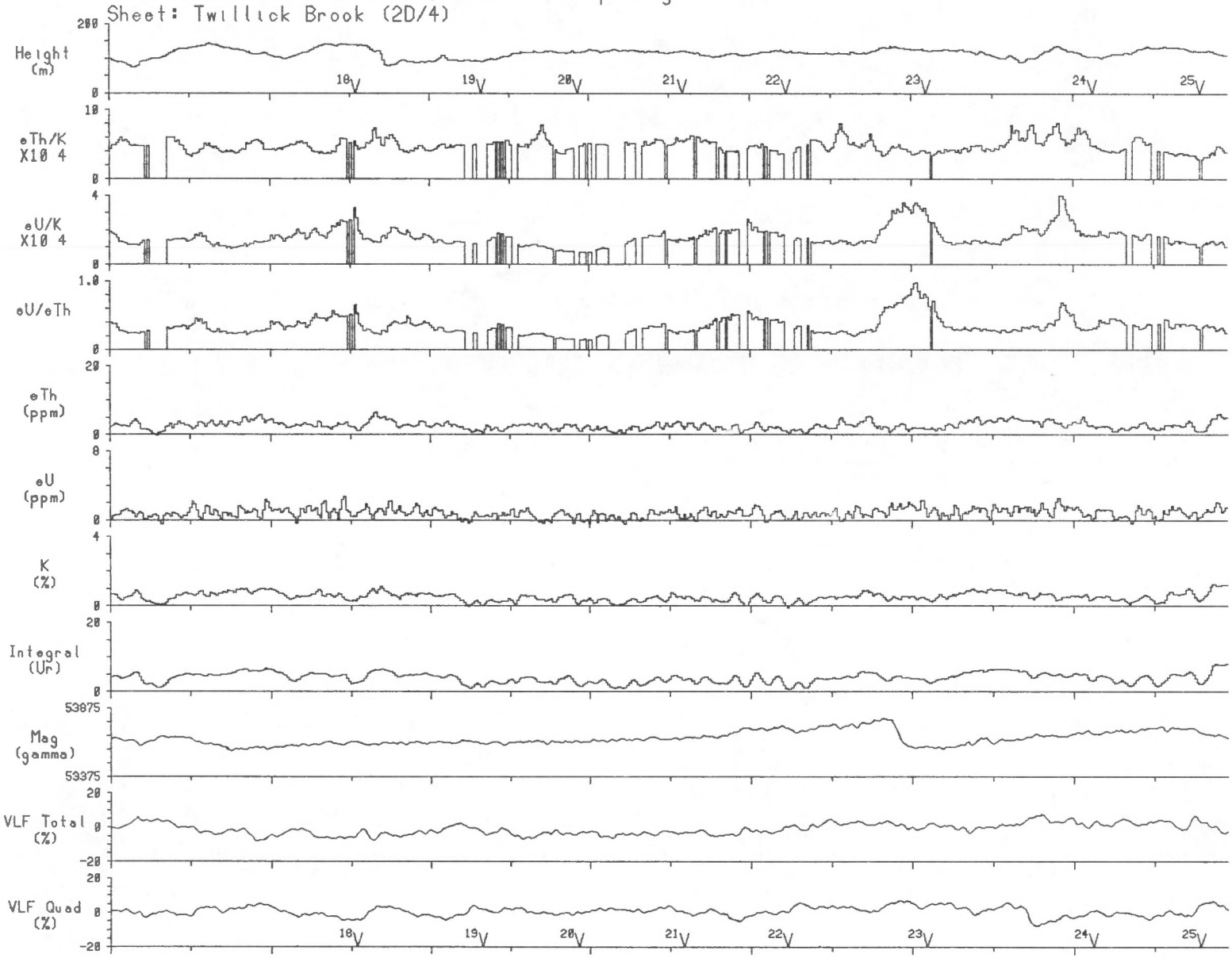

Line 17 2 km Scale 1:150000

South Central Newfoundland, 1985 (line spacing=1 km)
Sheet: Twillick Brook (2D/4)

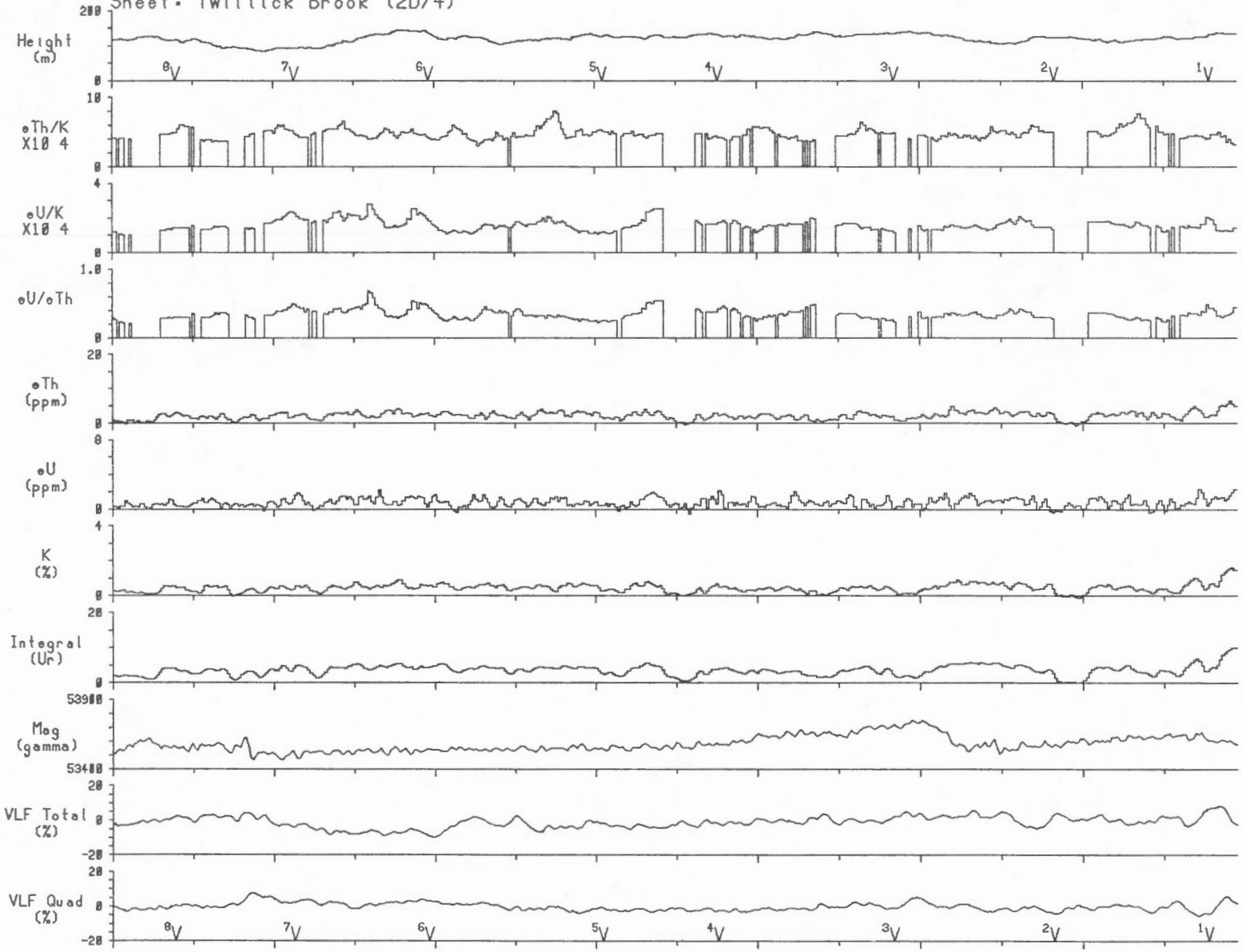

Line 18 2 km Scale 1:150000

South Central Newfoundland, 1985 (line spacing=1 km)
Sheet: Twillick Brook (2D/4)

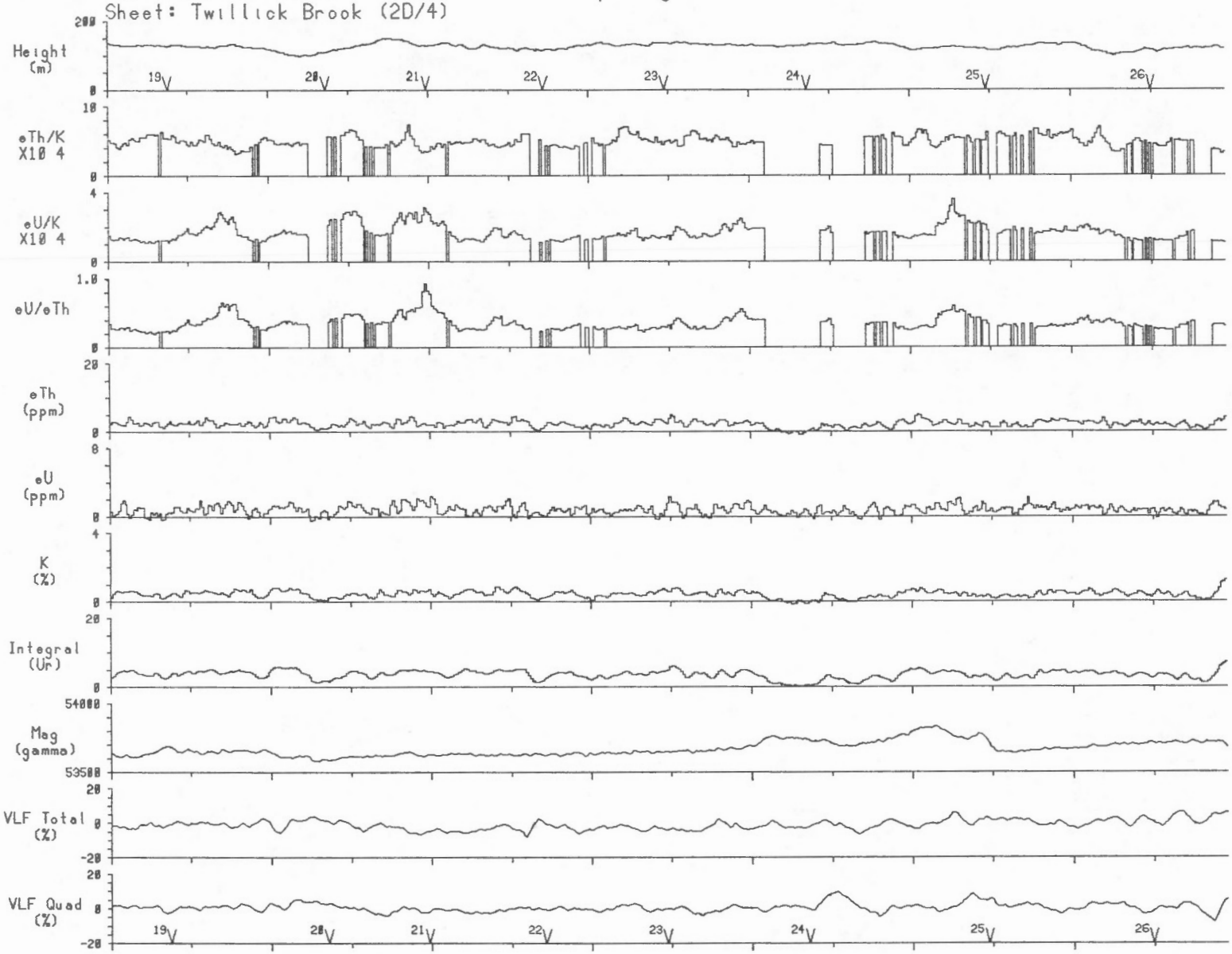

Line 19 2 km Scale 1:150000

South Central Newfoundland, 1985 (line spacing=1 km)
Sheet: Twillick Brook (2D/4)

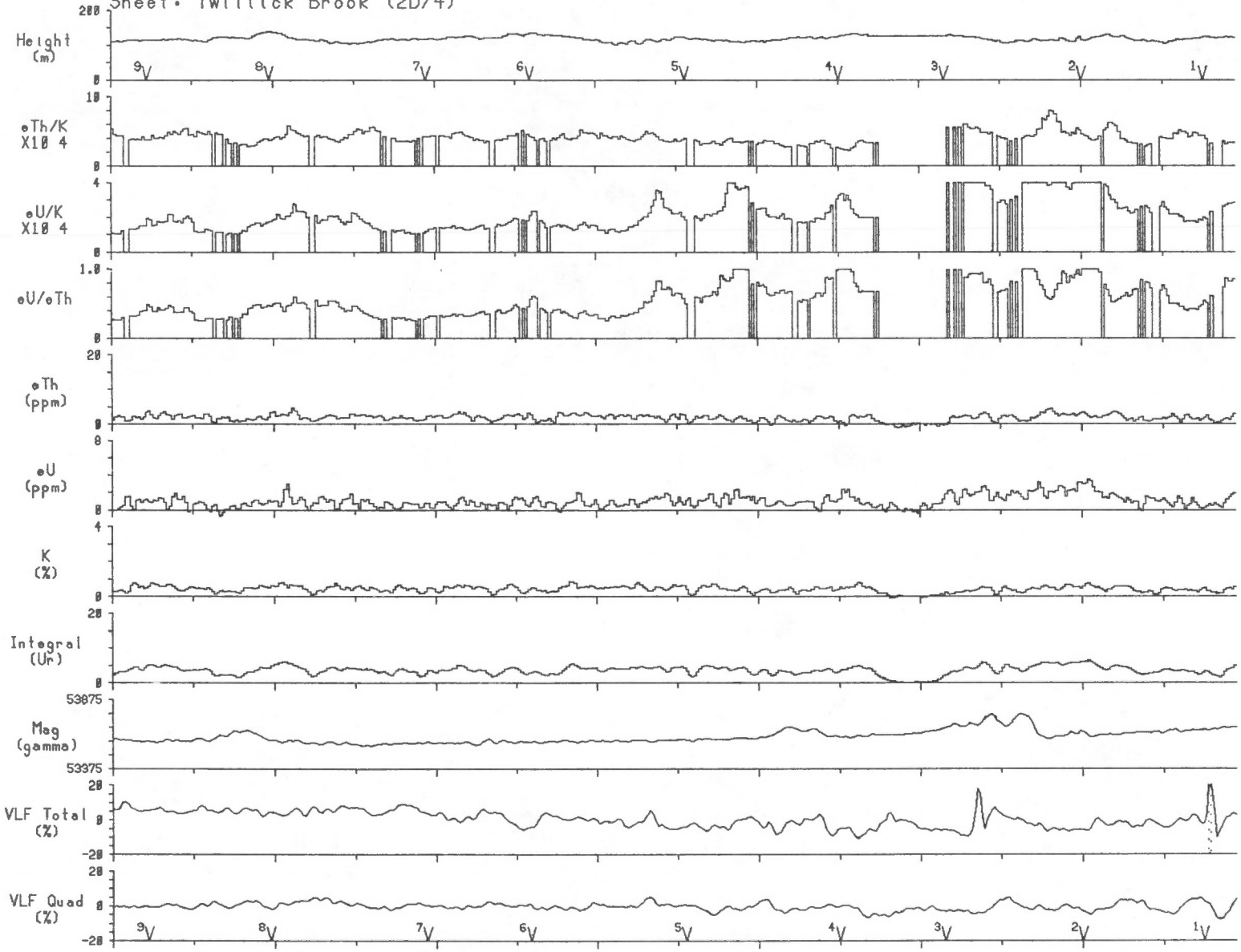

Line 20 2 km Scale 1:150000

South Central Newfoundland, 1985 (line spacing=1 km)
Sheet: Twillick Brook (2D/4)

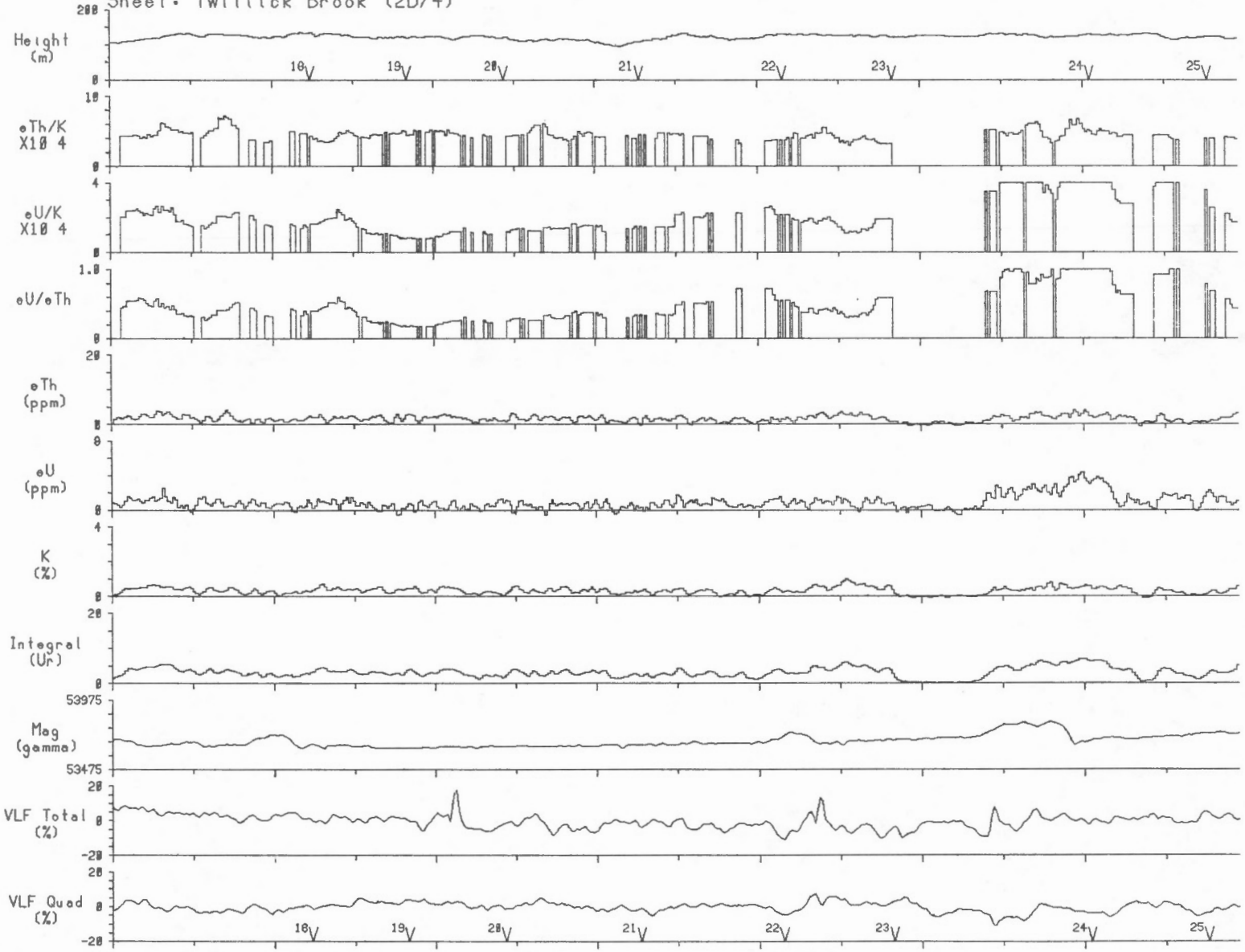

Line 21 2 km Scale 1:150000

South Central Newfoundland, 1985 (line spacing=1 km)
Sheet: Twillick Brook (2D/4)

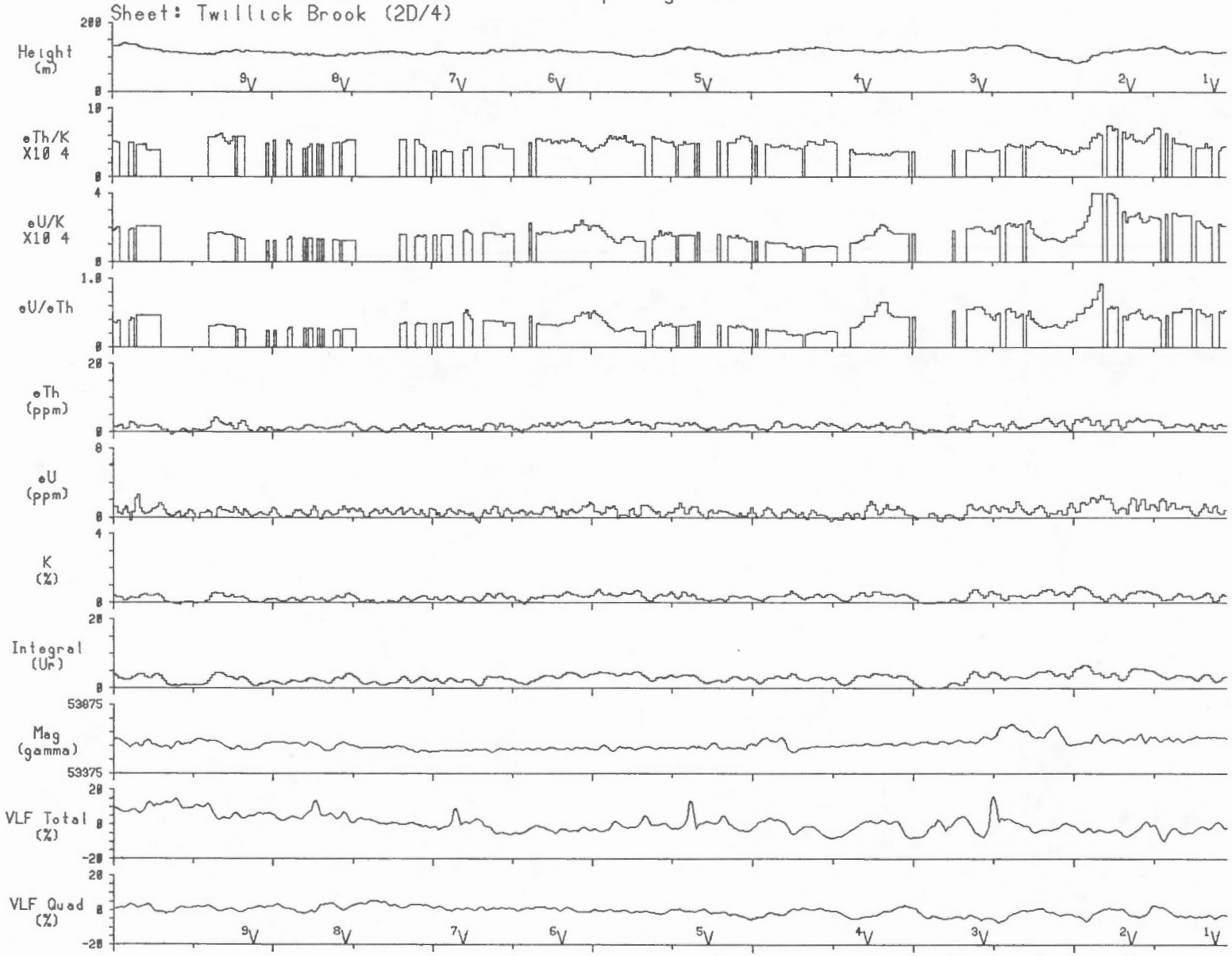

Line 22 2 km Scale 1:150000

South Central Newfoundland, 1985 (line spacing=1 km)
Sheet: Twillick Brook (2D/4)

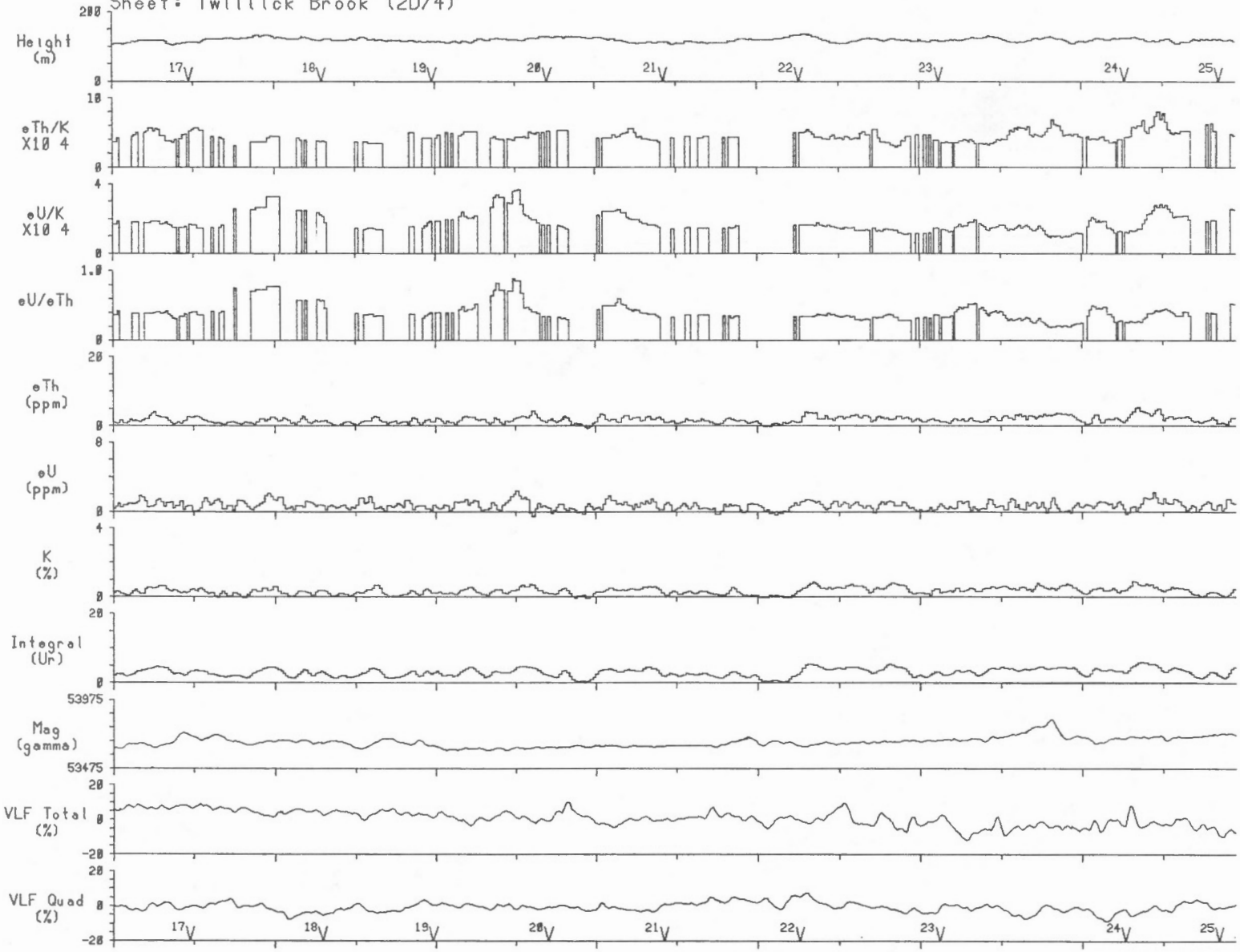

Line 23 2 km Scale 1:150000

South Central Newfoundland, 1985 (line spacing=1 km)
Sheet: Twillick Brook (2D/4)



Line 24 2 km Scale 1:150000

South Central Newfoundland, 1985 (line spacing=1 km)
Sheet: Twillick Brook (2D/4)

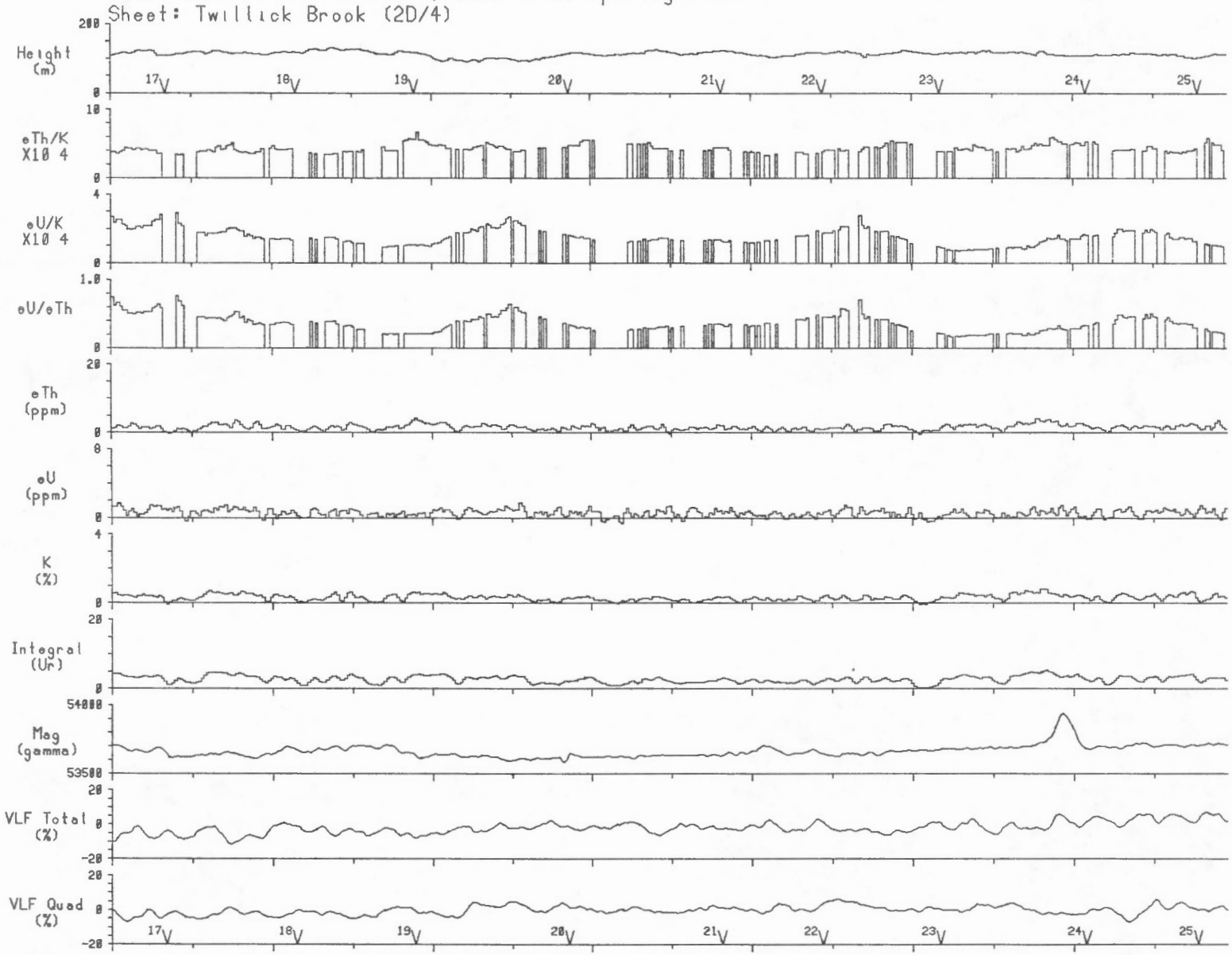

Line 25 2 km Scale 1:150000

South Central Newfoundland, 1985 (line spacing=1 km)
Sheet: Twillick Brook (2D/4)

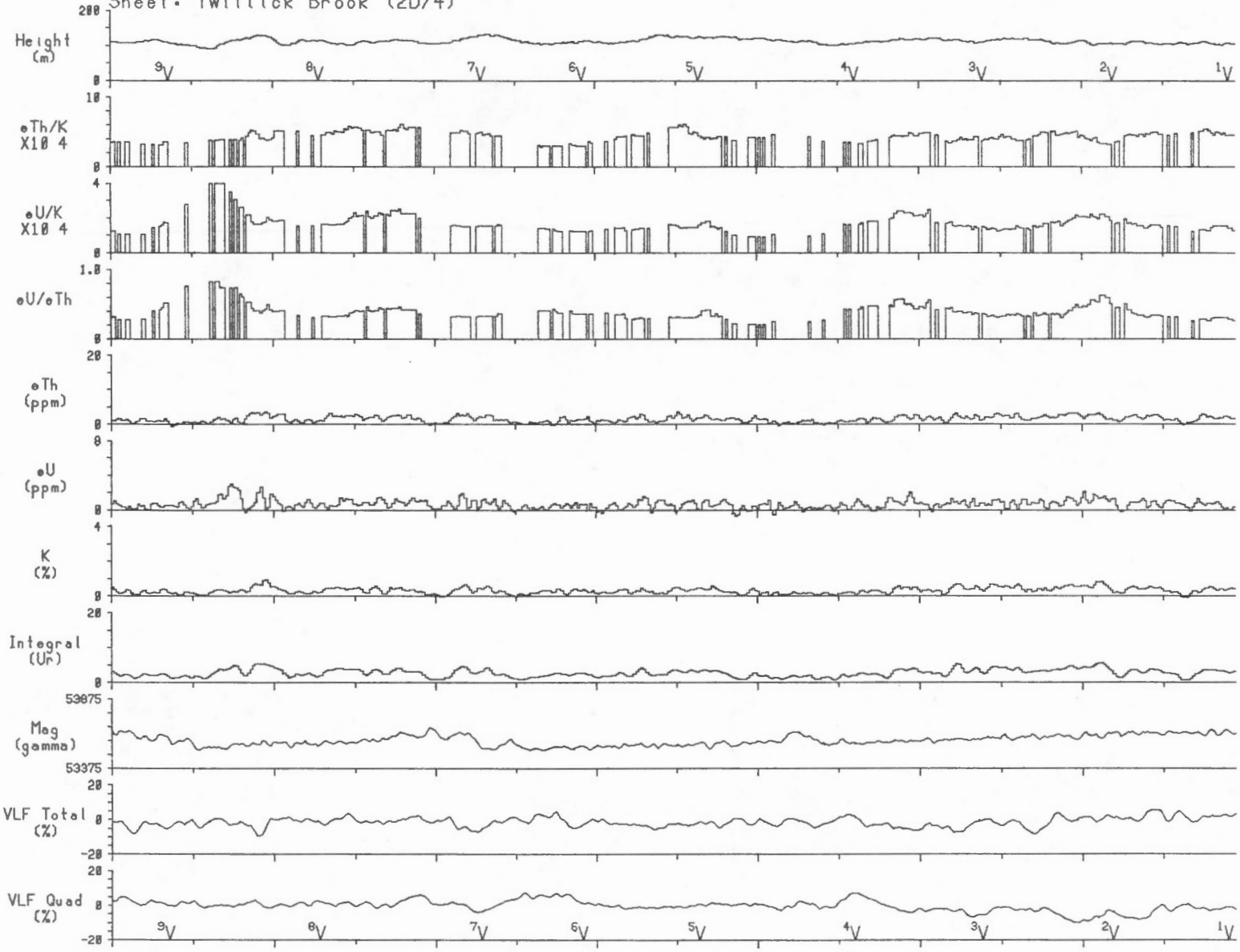

Line 26 2 km Scale 1:150000

South Central Newfoundland, 1985 (line spacing=1 km)
Sheet: Twillick Brook (2D/4)

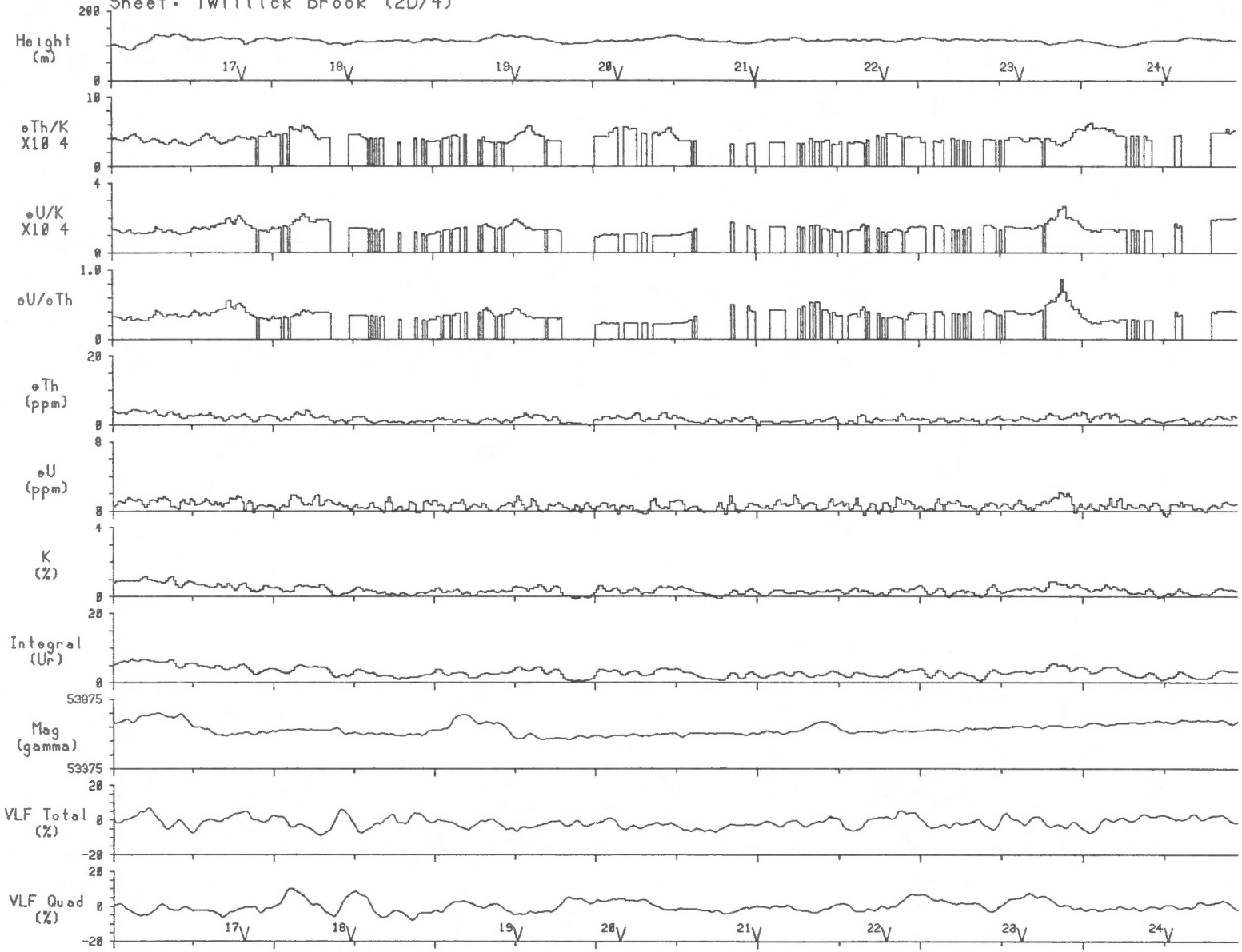

Line 27 2 km Scale 1:150000

South Central Newfoundland, 1985 (line spacing=1 km)
Sheet: Twillick Brook (2D/4)

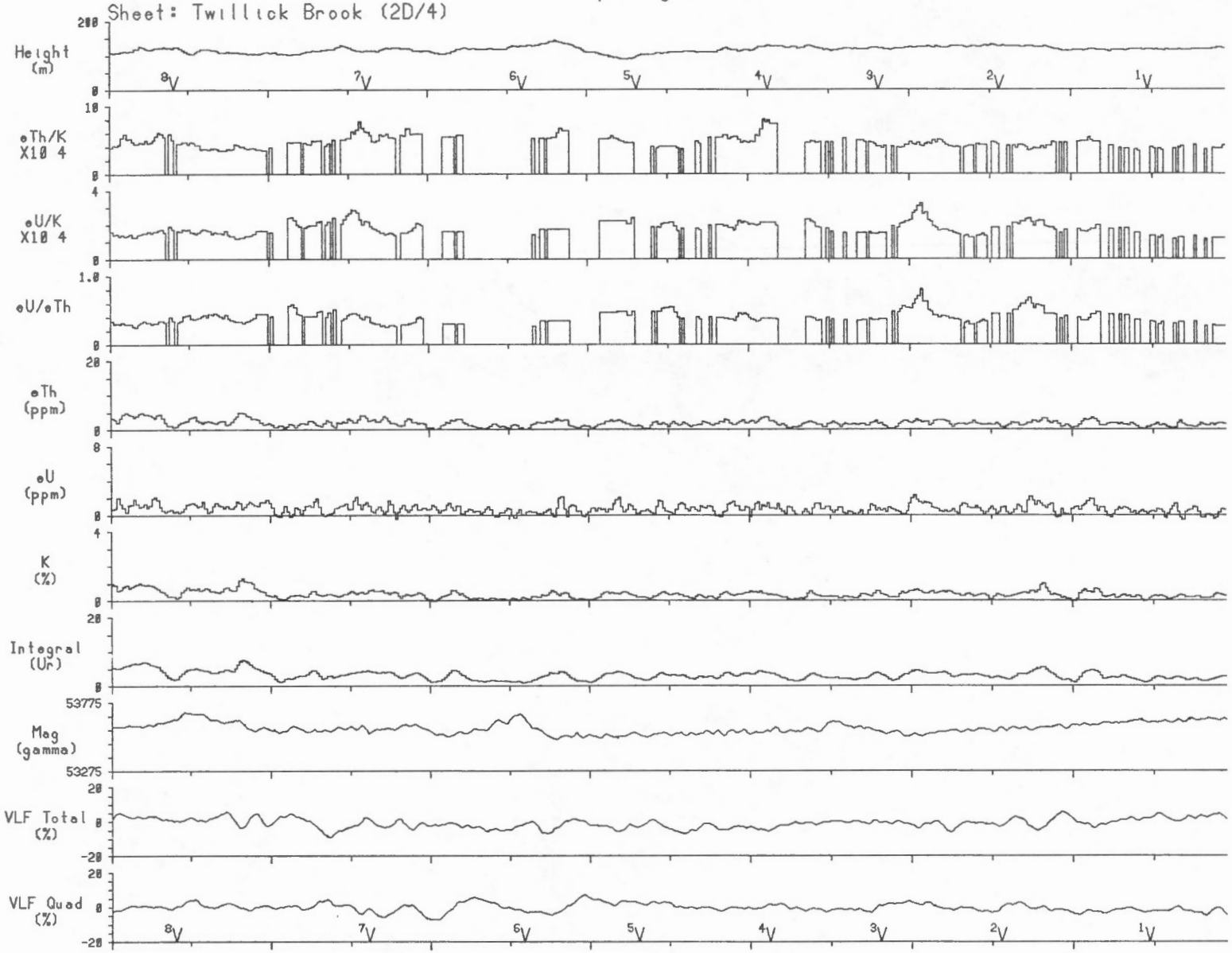

Line 28 2 km Scale 1:150000

South Central Newfoundland, 1985 (line spacing=1 km)
Sheet: Twillick Brook (2D/4)

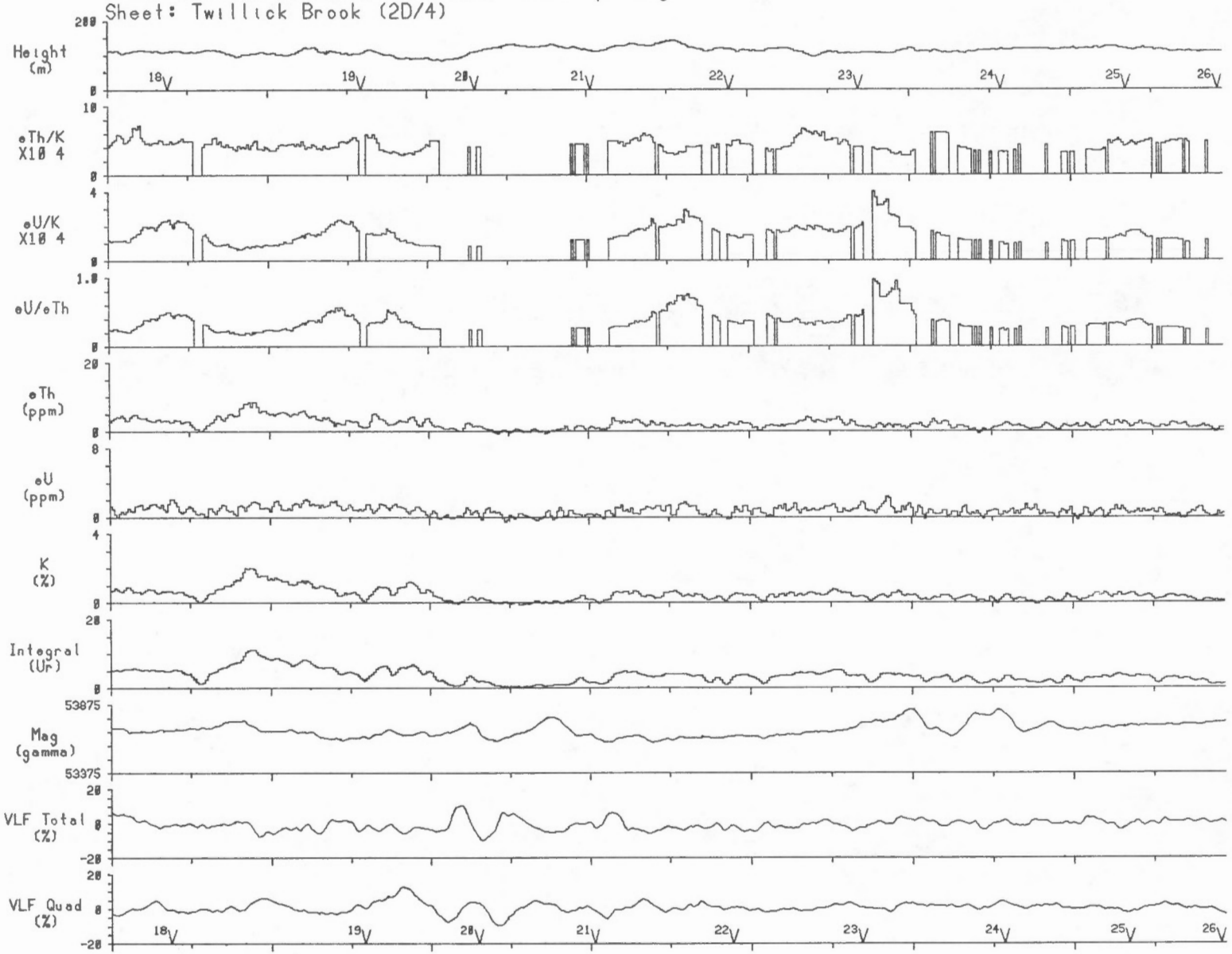

Line 29 2 km Scale 1:150000

South Central Newfoundland, 1985 (line spacing=1 km)
Sheet: Twillick Brook (2D/4)

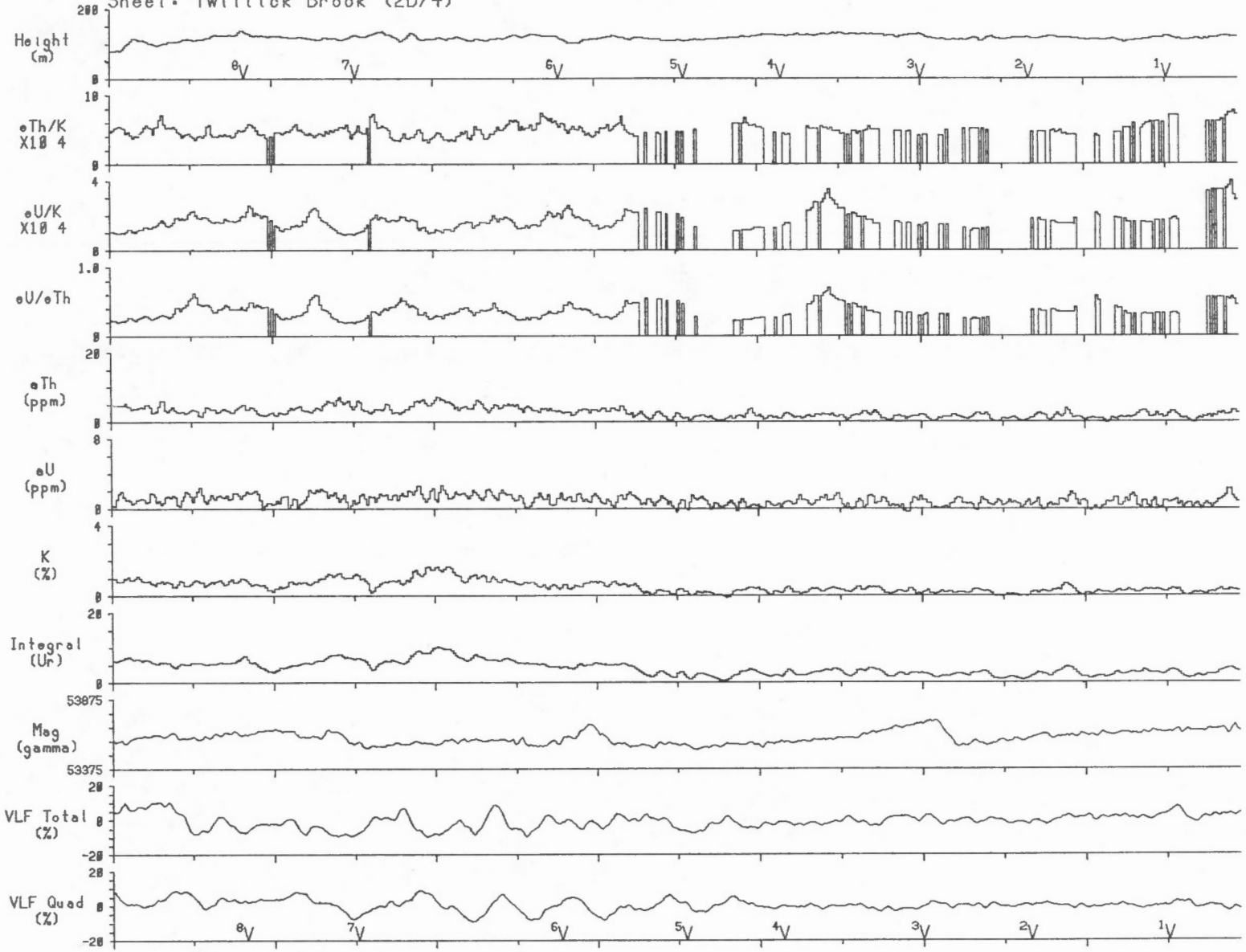

Line 30 2 km Scale 1:150000

South Central Newfoundland, 1985 (line spacing=1 km)
Sheet: Twillick Brook (2D/4)

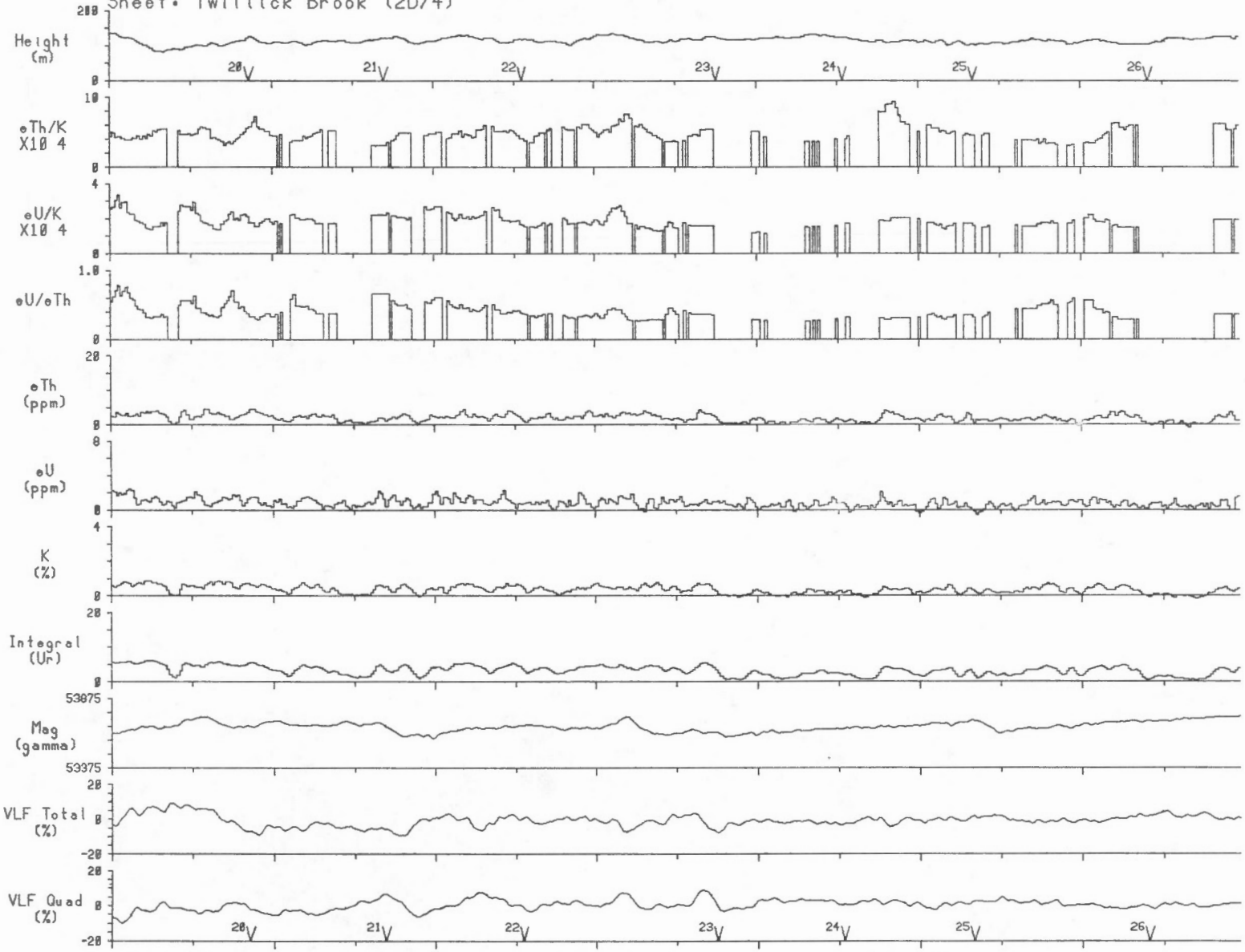

Line 31 2 km Scale 1:150000

South Central Newfoundland, 1985 (line spacing=1 km)
Sheet: Twillick Brook (2D/4)

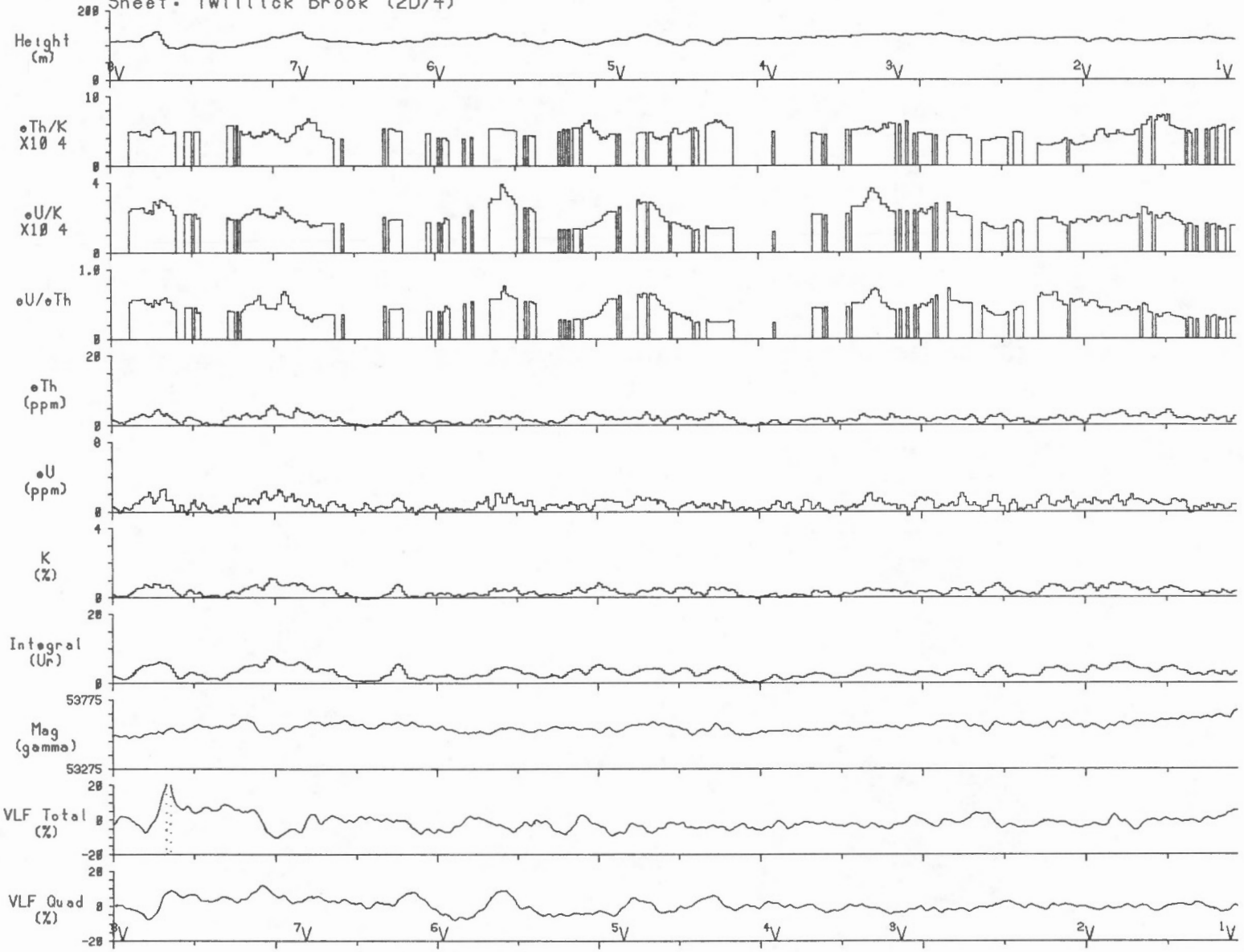

Line 32 2 km Scale 1:150000

South Central Newfoundland, 1985 (line spacing=1 km)
Sheet: Twillick Brook (2D/4)

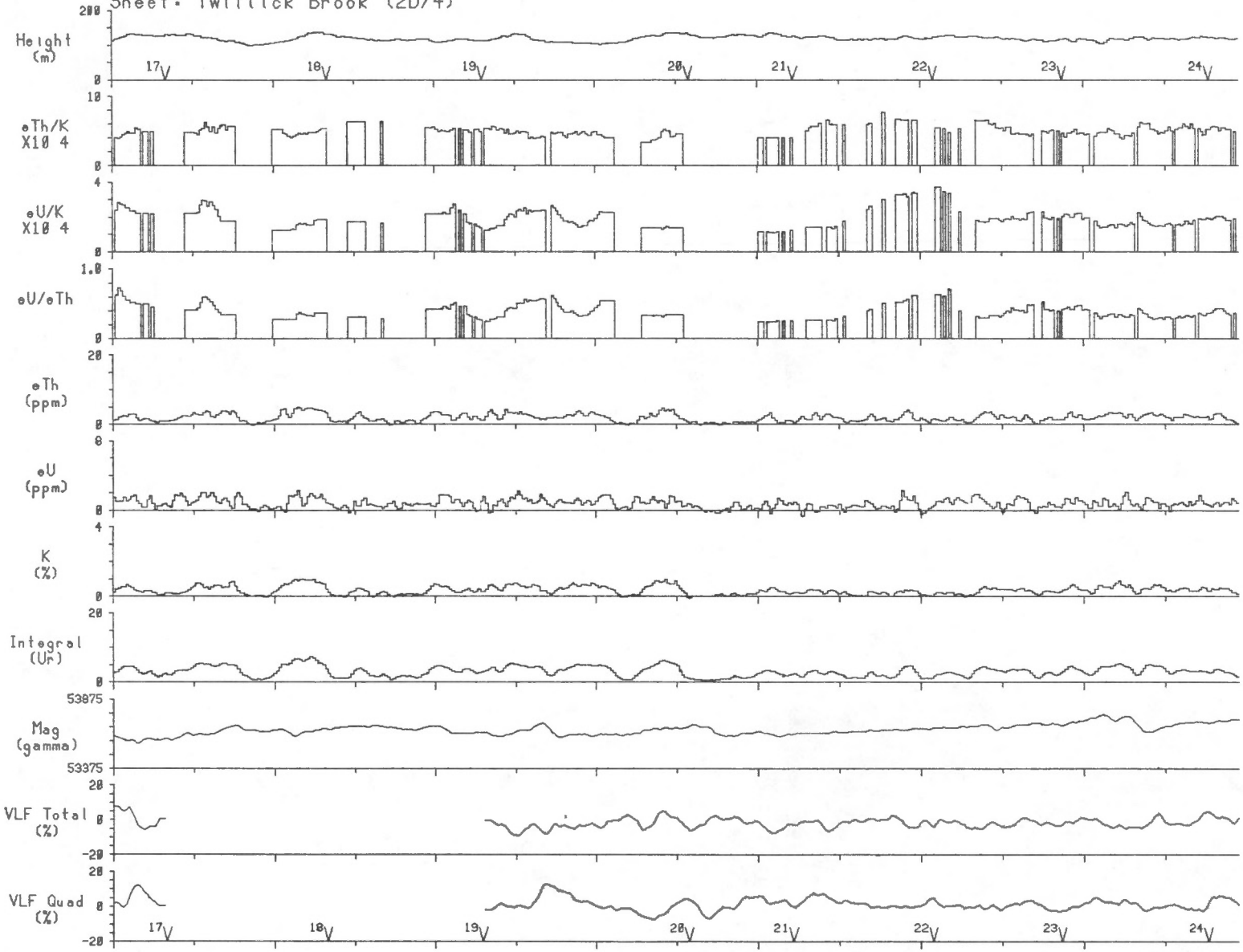

Line 33 2 km Scale 1:150000

South Central Newfoundland, 1985 (line spacing=1 km)
Sheet: Twillick Brook (2D/4)

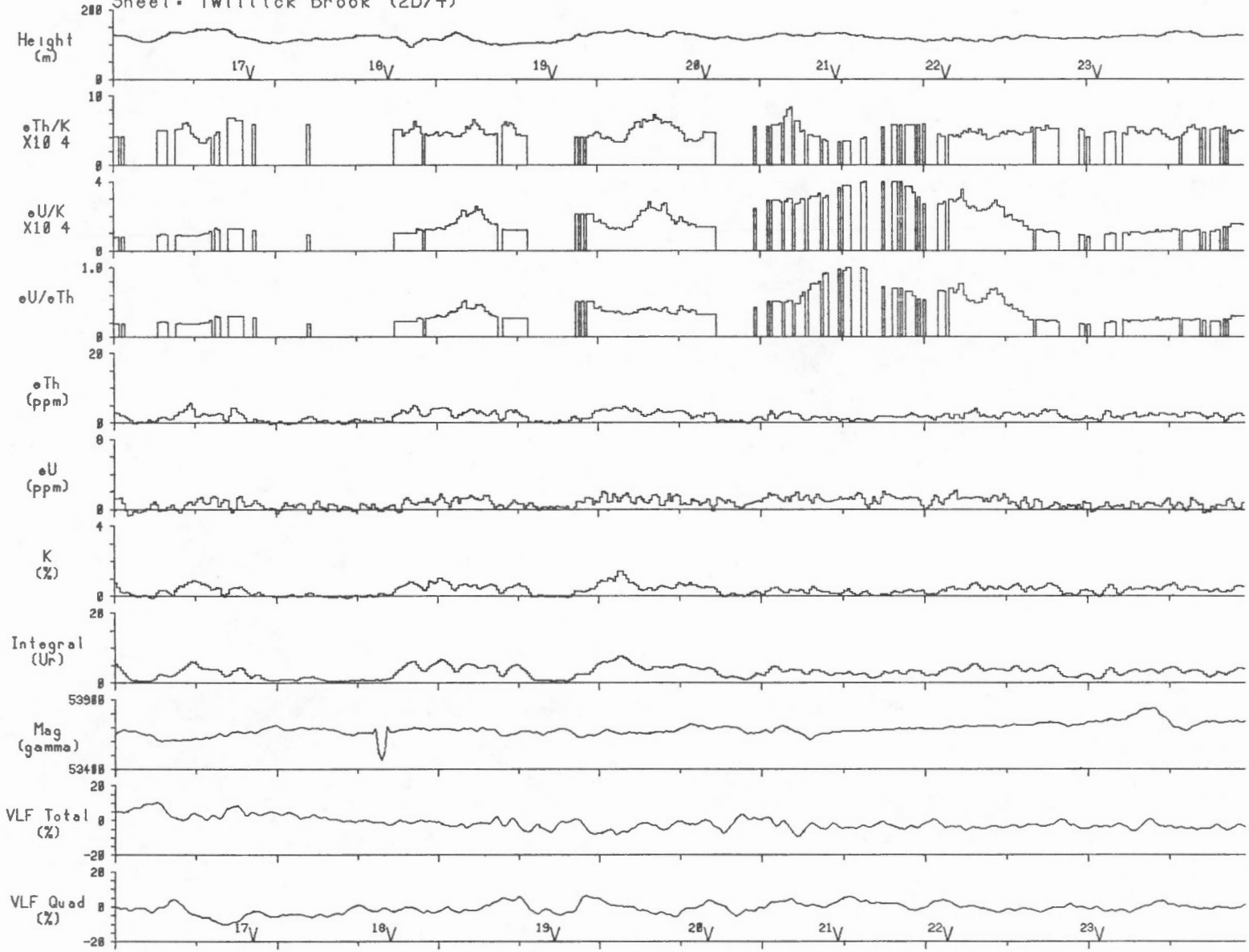

Line 34 2 km Scale 1:150000

South Central Newfoundland, 1985 (line spacing=1 km)
Sheet: Twillick Brook (2D/4)

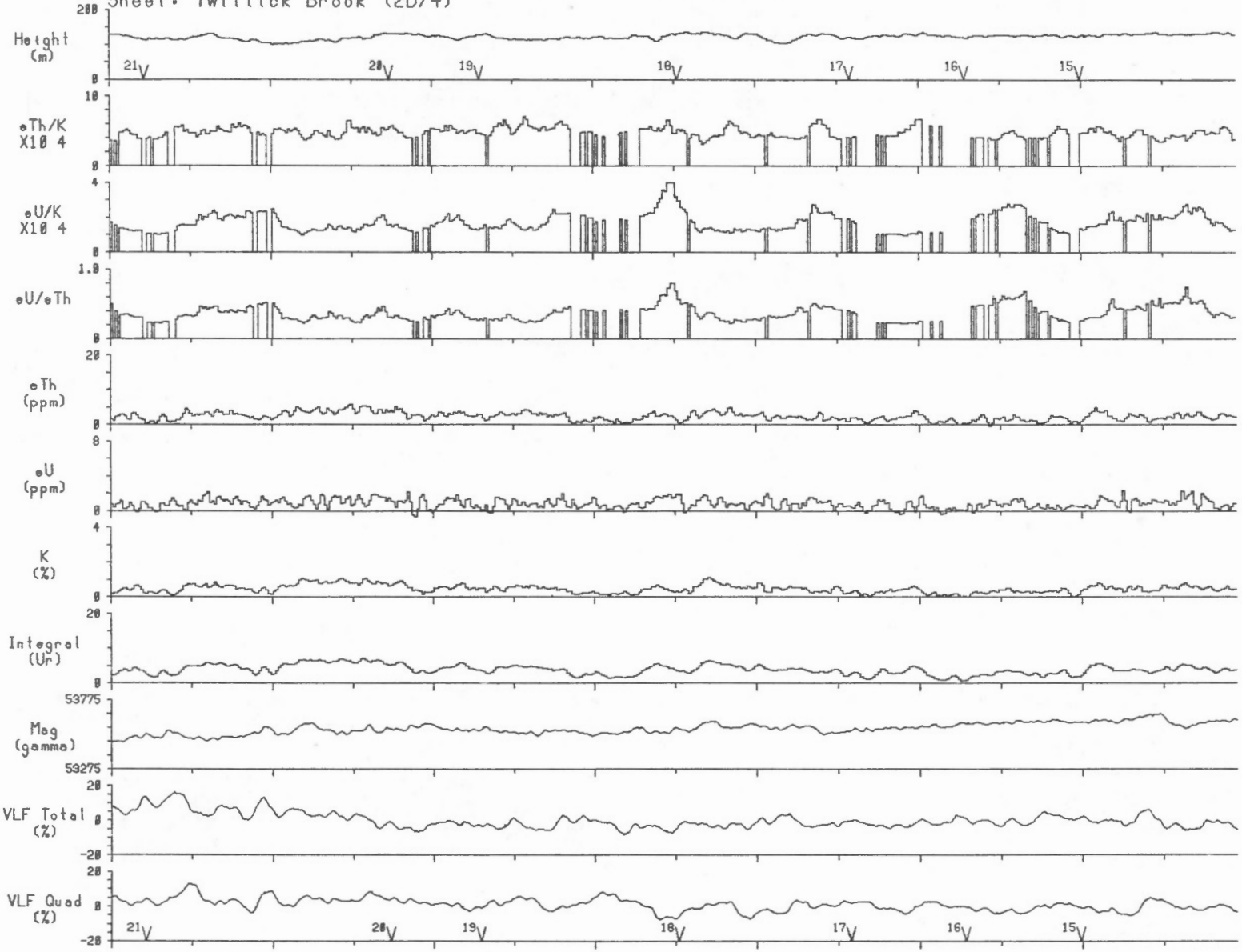

Line 35 2 km Scale 1:150000