AIRBORNE GEOPHYSICAL SURVEY

BELLEORAM-GANDER LAKE AREA NEWFOUNDLAND

1985

STACKED PROFILES

MOUNT SYLVESTER

NTS 2D/3

Accompanies Geophysical Map No. 35402(03)G

MAP LIBRARY / CARTOTHEQUE

LIBRARY / BIBLIOTHÈQUE
FEB 25 1988
GEOLOGICAL SURVEY
COMMISSION GÉOLOGIQUE

DEPARTMENT OF MINES AND ENERGY
GOVERNMENT OF NEWFOUNDLAND AND LABRADOR

Energy, Mines and Resources Canada
Geological Survey of Canada

Énergie, Mines et Ressources Canada
Commission géologique du Canada

Canada

This document was produced by scanning the original publication.

Ce document est le produit d'une numérisation par balayage de la publication originale.

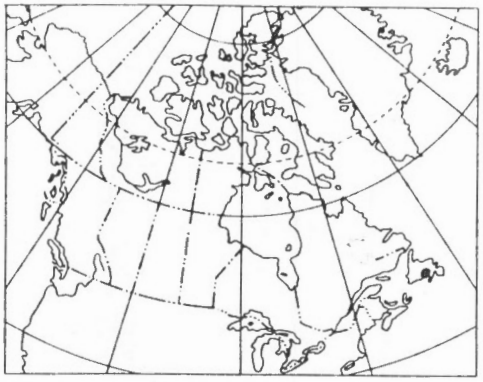

INDEX MAP

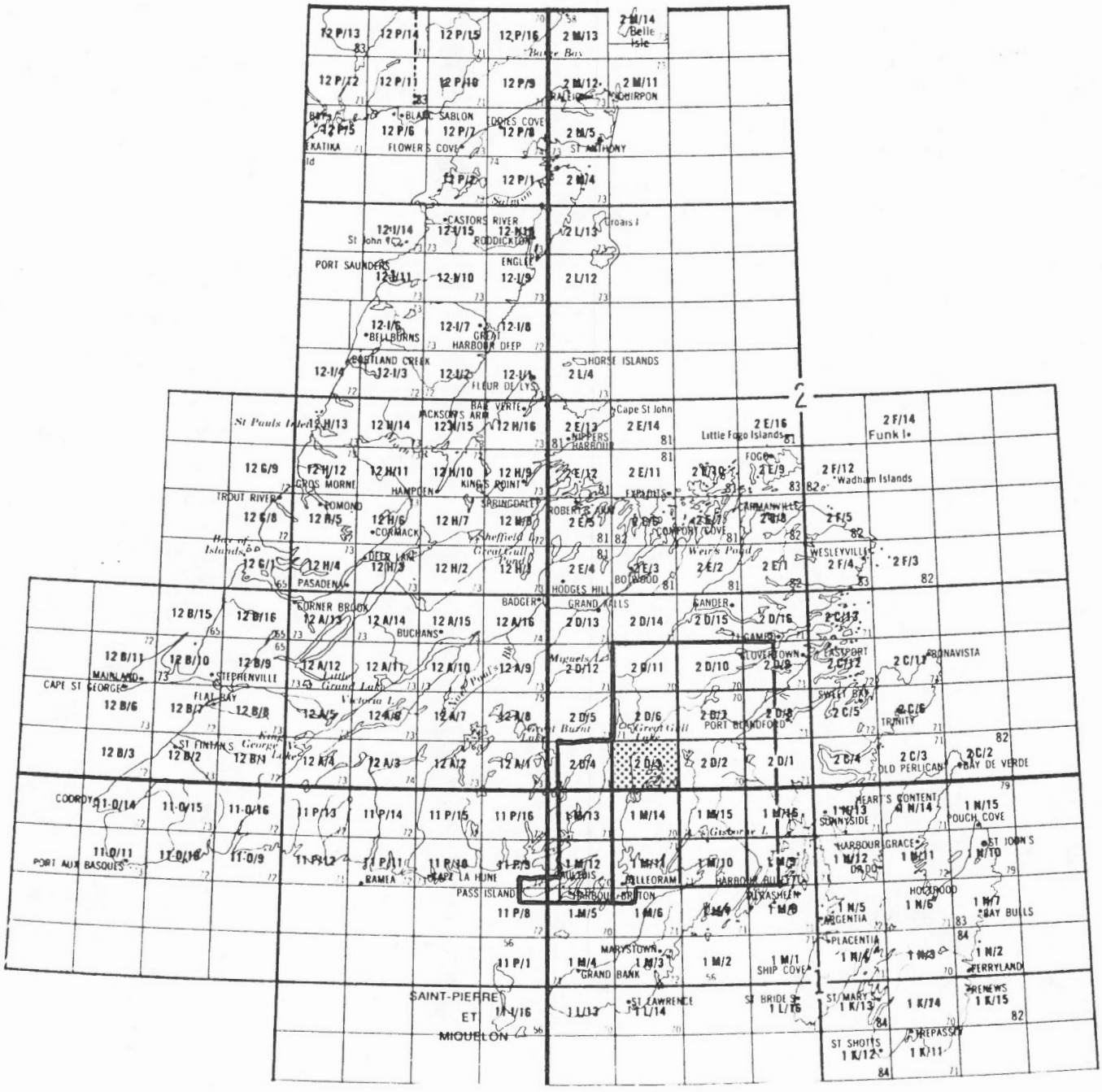
12 P/13
12 P/14
12 P/15
12 P/16
2 M/13
2 M/14
Belle Isle
12 P/12
12 P/11
12 P/10
12 P/9
2 M/12
2 M/11
12 P/5
12 P/6
12 P/7
12 P/8
2 M/5
EKATIKA
FLOWERS COVE
ST ANTHONY
12 P/2
12 P/1
2 M/4
12-I/14
12-I/15
2 L/13
St John
PORT SAUNDERS
12-I/11
12-I/10
12-I/9
2 L/12
12-I/6
12-I/7
12-I/8
BELLBURNS
GREAT HARBOUR DEEP
COSTLAND CREEK
12-I/4
12-I/3
12-I/2
12-I/1
FLEUR DE LYS
HORSE ISLANDS
2 L/4
St Pauls Inlet
12 H/13
12 H/14
12 H/15
12 H/16
2 E/13
2 E/14
Cape St John
2 E/16
Little Fogo Islands
2 F/14
Funk I.
12 G/9
12 H/12
12 H/11
12 H/10
12 H/9
2 E/12
2 E/11
2 E/10
2 E/9
2 F/12
Wadham Islands
TROUT RIVER
12 G/8
12 H/5
12 H/6
12 H/7
12 H/8
2 E/5
2 E/6
2 E/7
2 E/8
2 F/5
Harry Islands
Sheffield L.
Great Gull L.
Weir's Pond
12 G/1
12 H/4
12 H/3
12 H/2
12 H/1
2 E/4
2 E/3
2 E/2
2 E/1
2 F/4
2 F/3
PASADENA
HODGES HILL
BOTWOOD
12 B/15
12 B/16
12 A/13
12 A/14
12 A/15
12 A/16
2 D/13
2 D/14
2 D/15
2 D/16
2 C/13
CORNER BROOK
BUCHANS
BADGER
GRAND FALLS
GANDER
12 B/11
12 B/10
12 B/9
12 A/12
12 A/11
12 A/10
12 A/9
2 D/12
2 D/11
2 D/10
2 D/9
2 C/12
2 C/11
BONAVISTA
MAINLAND
CAPE ST GEORGE
STEPHENVILLE
Little Grand Lake
Victoria L.
Paul's Hill
Miguels L.
LOVERTOWN
EASTPORT
12 B/6
12 B/7
12 B/8
12 A/5
12 A/6
12 A/7
12 A/8
2 D/5
2 D/6
2 D/7
2 D/8
2 C/5
2 C/6
FLAT BAY
Great Burnt Lake
Great Gull Lake
PORT BLANDFORD
SWEET BAY
TRINITY
12 B/3
12 B/2
12 B/1
12 A/4
12 A/3
12 A/2
12 A/1
2 D/4
2 D/3
2 D/2
2 D/1
2 C/4
2 C/3
2 C/2
ST FINTANS
George L.
OLD PERLICAN
BAY DE VERDE
COORDY
11-O/14
11-O/15
11-O/16
11 P/13
11 P/14
11 P/15
11 P/16
1 M/13
1 M/14
1 M/15
1 M/16
HEART'S CONTENT
1 N/14
1 N/15
SUNNYSIDE
POUCH COVE
Gisborne L.
11-O/11
11-O/12
11-O/9
11 P/12
11 P/11
11 P/10
11 P/9
1 M/12
1 M/11
1 M/10
1 M/9
HARBOUR GRACE
1 N/12
1 N/11
1 N/10
ST JOHN'S
PORT AUX BASQUES
RAMEA
CAPE LA HUNE
PASS ISLAND
BALLEORAM
HARBOUR BRETON
HARBOUR BUFFETT
WESTFIELD
DOLDO
HOLYROOD
11 P/8
1 M/5
1 M/6
1 M/7
1 M/8
1 N/5
1 N/6
1 N/7
ARGENTIA
BAY BULLS
MARYSTOWN
PLACENTIA
11 P/1
1 M/4
1 M/3
1 M/2
1 M/1
1 N/4
1 N/3
1 N/2
GRAND BANK
SHIP COVE
FERRYLAND
SAINT-PIERRE
ET
MIQUELON
1 N/16
1 L/17
ST LAWRENCE
1 L/14
ST BRIDES
1 L/16
ST MARYS
1 K/13
1 K/14
1 K/15
RENEWS
ST SHOTTS
1 K/12
1 K/11
FREPASS
2
1

GEOLOGICAL SURVEY OF CANADA COMMISSION GÉOLOGIQUE DU CANADA

DEPARTMENT OF ENERGY, MINES AND RESOURCES
MINISTÈRE DE L'ÉNERGIE, DES MINES ET DES RESSOURCES



MOUNT SYLVESTER

NEWFOUNDLAND / TERRE-NEUVE

Kilometres

Universal Transverse Mercator Projection
© Crown Copyrights reserved

Projection transverse universelle de Mercator
© Droits de la Couronne réservés

South Central Newfoundland, 1985 (line spacing=1 km)
Sheet: Mount Sylvester (2D/3)

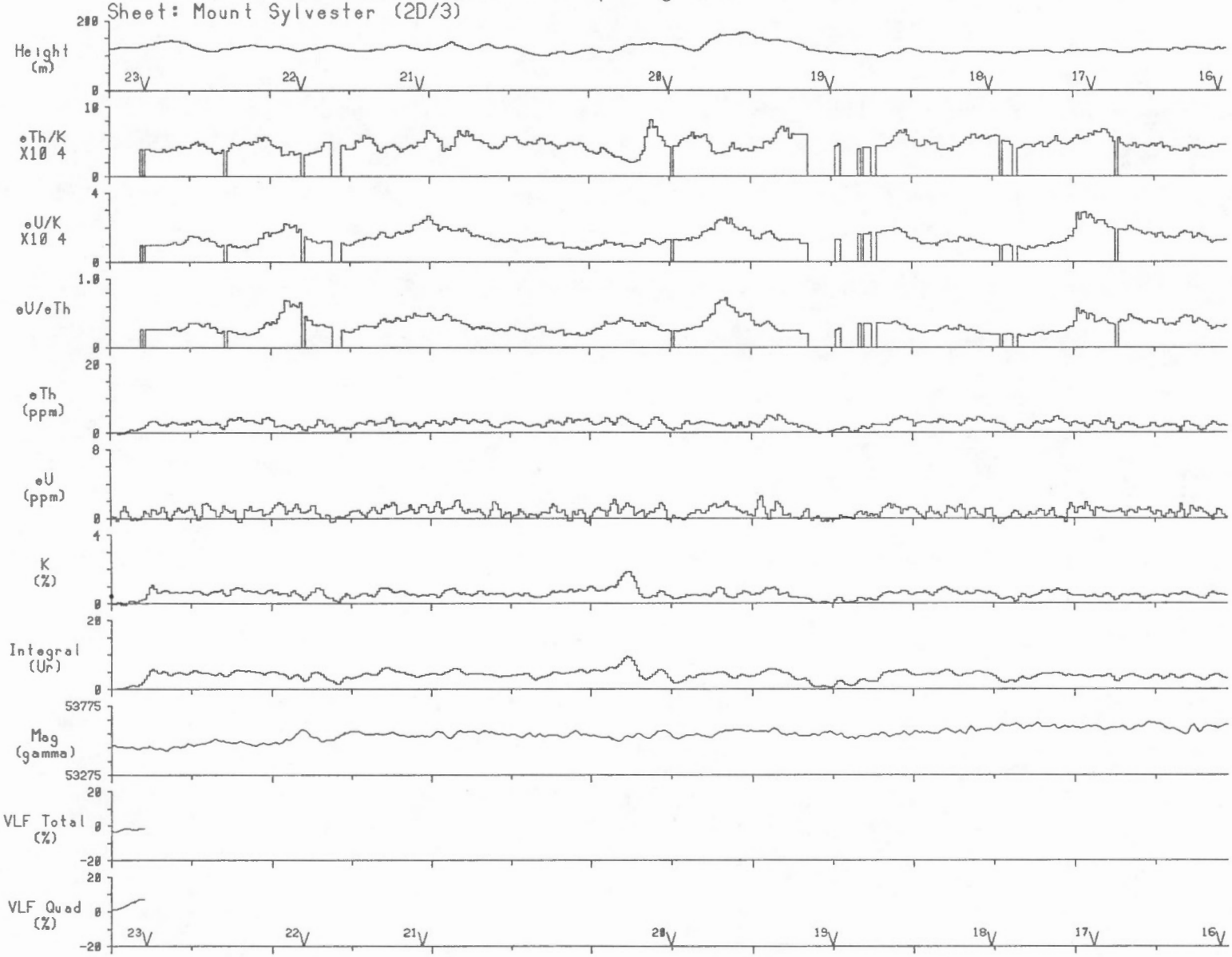

Line 36 2 km Scale 1:150000

South Central Newfoundland, 1985 (line spacing=1 km)
Sheet: Mount Sylvester (2D/3)

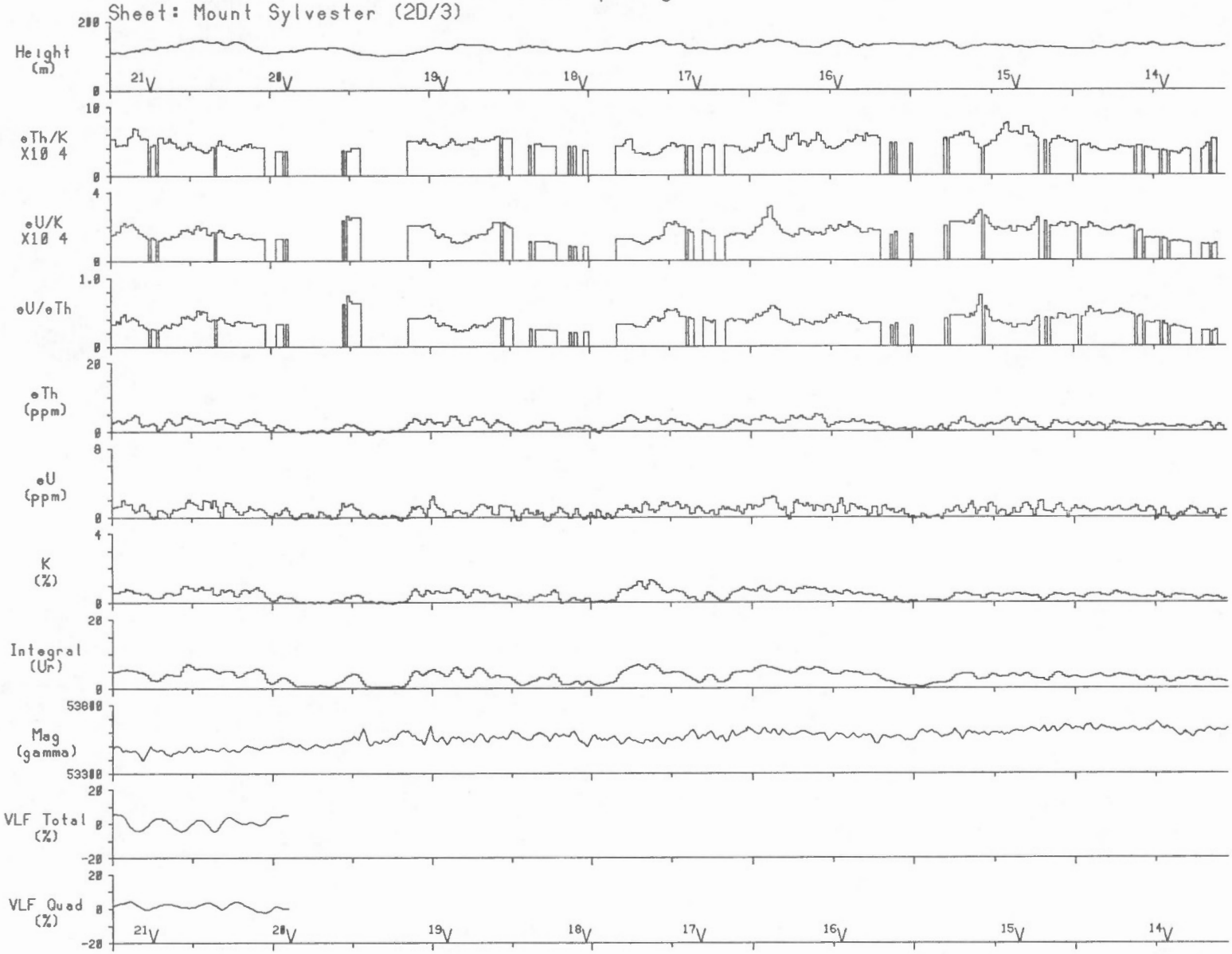

Line 37 2 km Scale 1:150000

South Central Newfoundland, 1985 (line spacing=1 km)
Sheet: Mount Sylvester (2D/3)

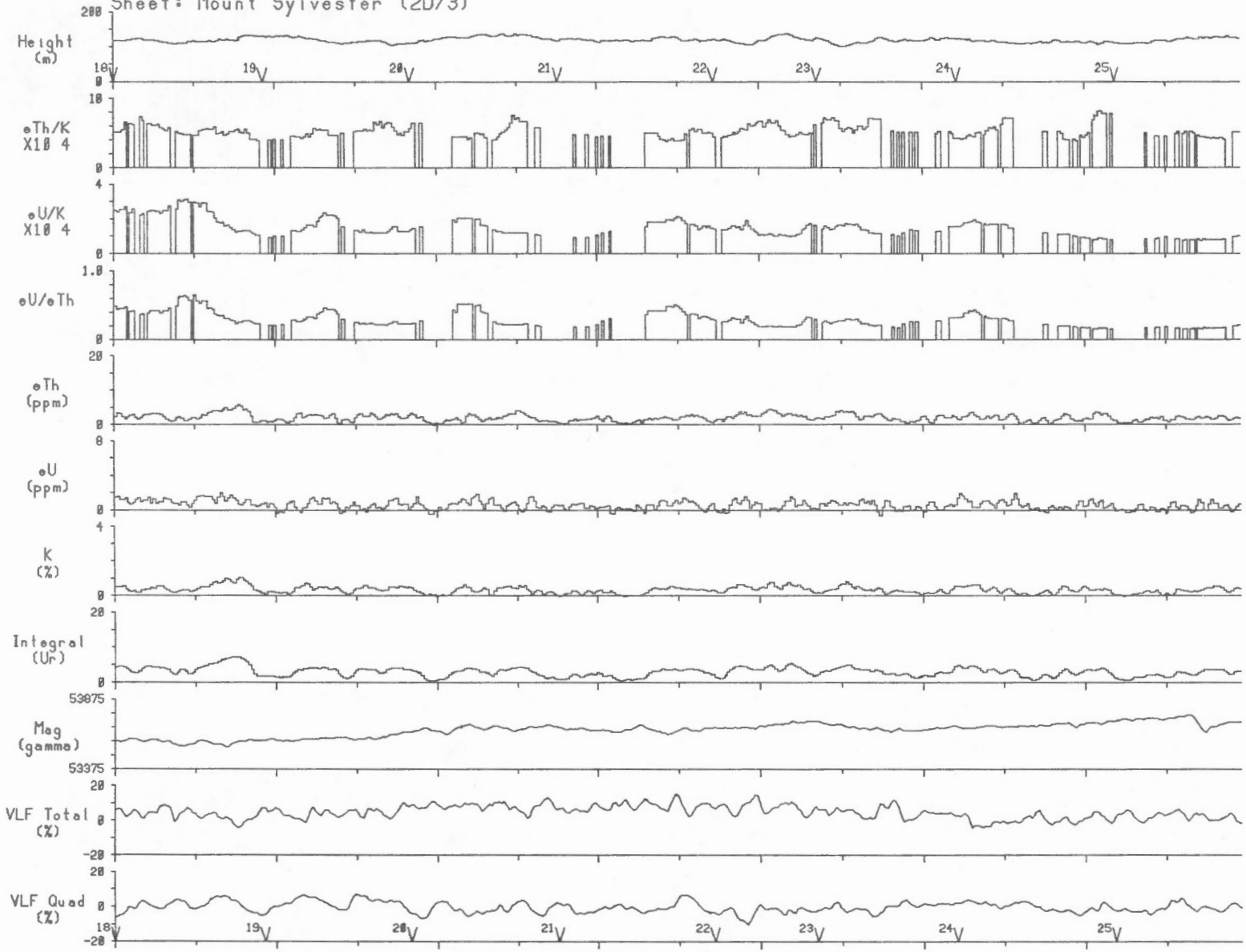

Line 38 2 km Scale 1:150000

South Central Newfoundland, 1985 (line spacing=1 km)
Sheet: Mount Sylvester (2D/3)

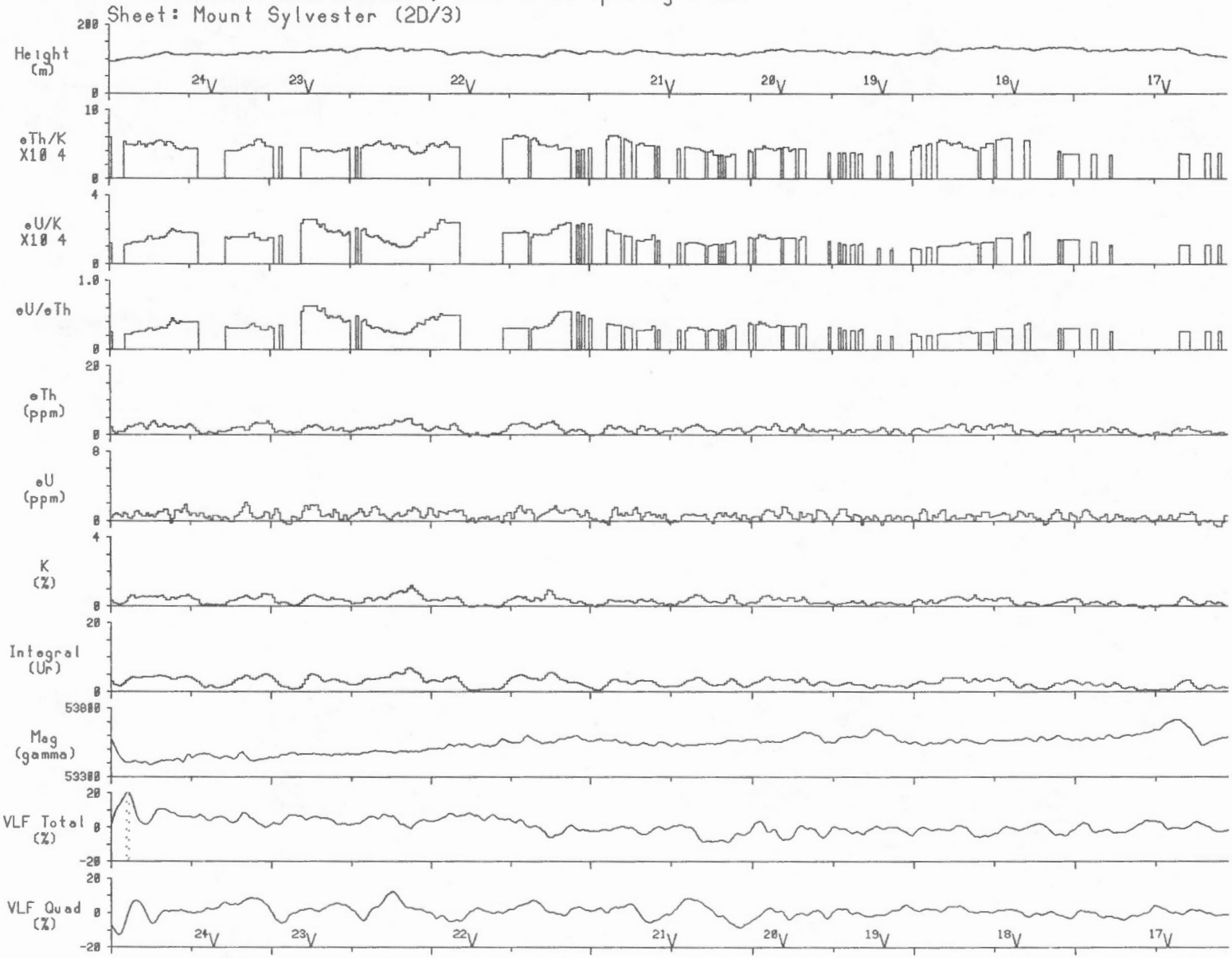

Line 39 2 km Scale 1:150000

South Central Newfoundland, 1985 (line spacing=1 km)
Sheet: Mount Sylvester (2D/3)

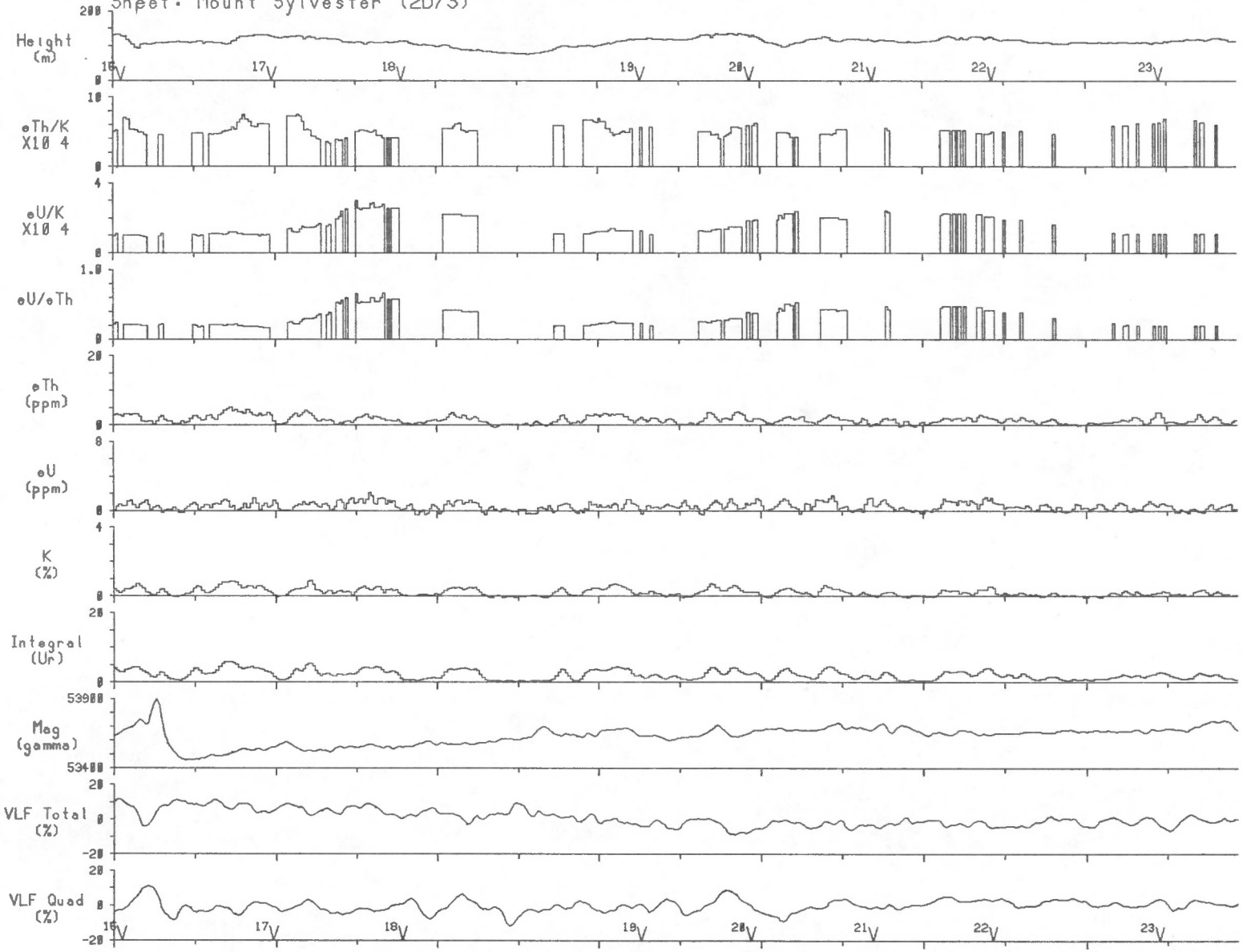

Line 40 2 km Scale 1:150000

South Central Newfoundland, 1985 (line spacing=1 km)
Sheet: Mount Sylvester (2D/3)

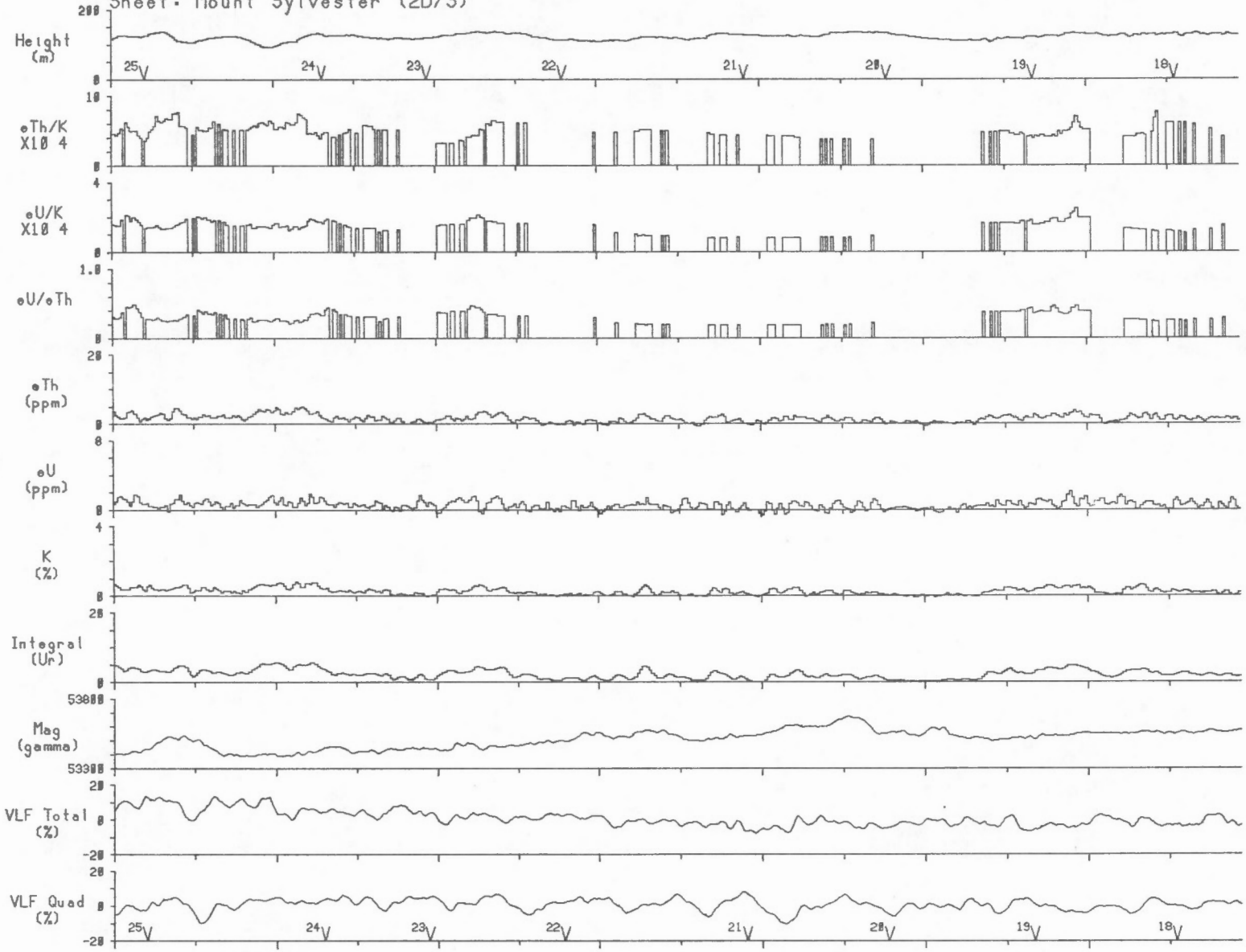

Line 41 2 km Scale 1:150000

South Central Newfoundland, 1985 (line spacing=1 km)
Sheet: Mount Sylvester (2D/3)

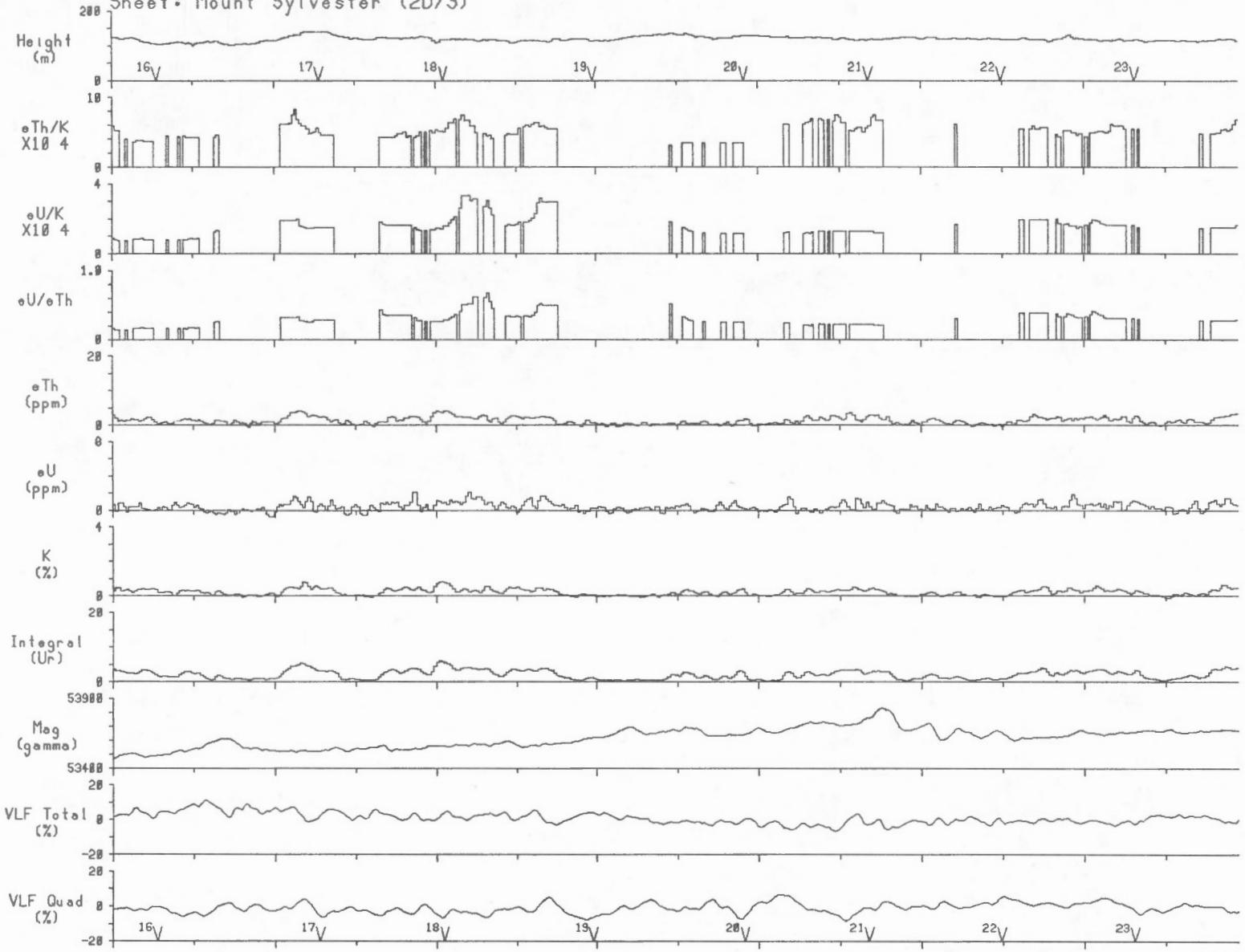

Line 42 2 km Scale 1:150000

South Central Newfoundland, 1985 (line spacing=1 km)
Sheet: Mount Sylvester (2D/3)

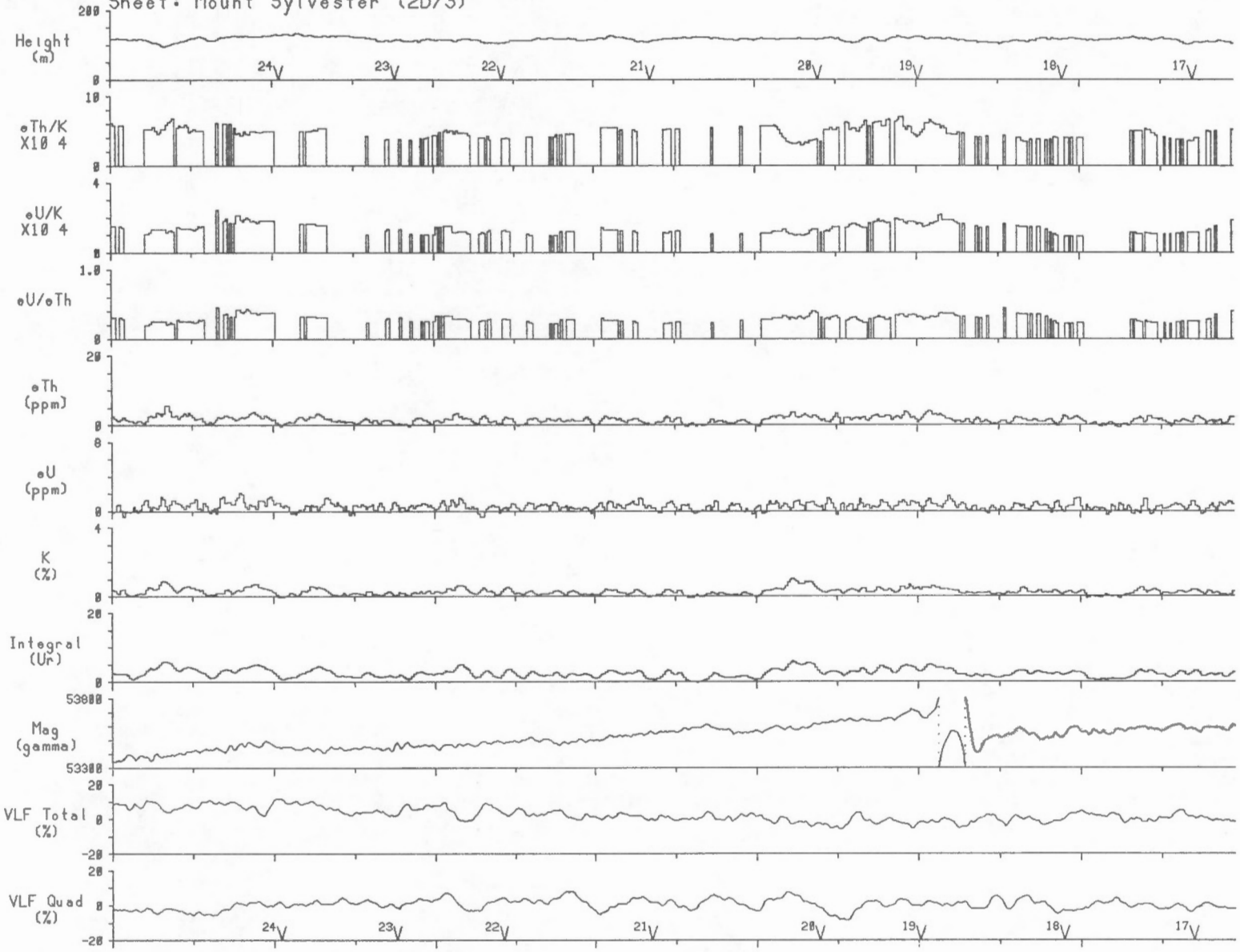

Line 43 2 km Scale 1:150000

South Central Newfoundland, 1985 (line spacing=1 km)
Sheet: Mount Sylvester (2D/3)

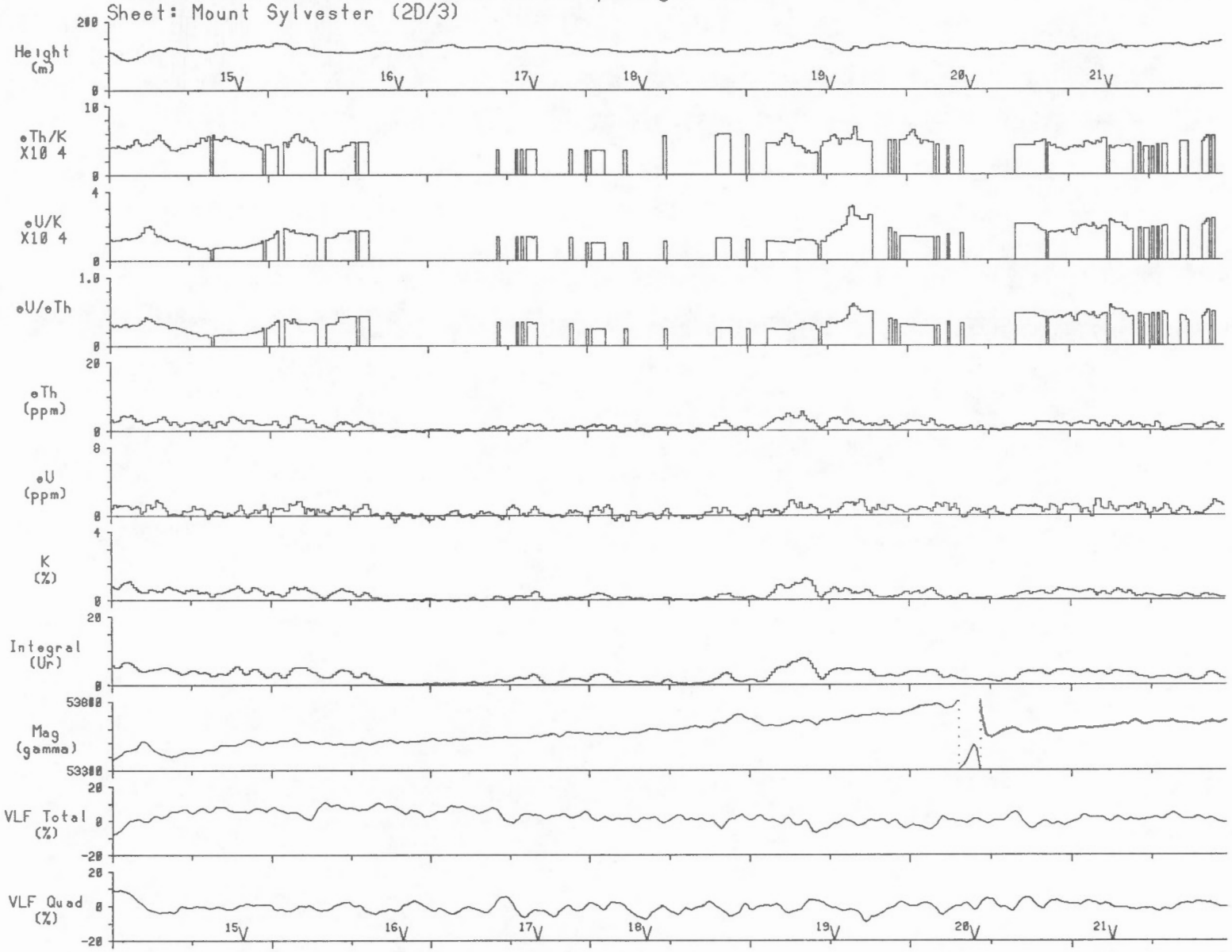

Line 44 2 km Scale 1:150000

South Central Newfoundland, 1985 (line spacing=1 km)
Sheet: Mount Sylvester (2D/3)



Line 45 2 km Scale 1:150000

South Central Newfoundland, 1985 (line spacing=1 km)
Sheet: Mount Sylvester (2D/3)

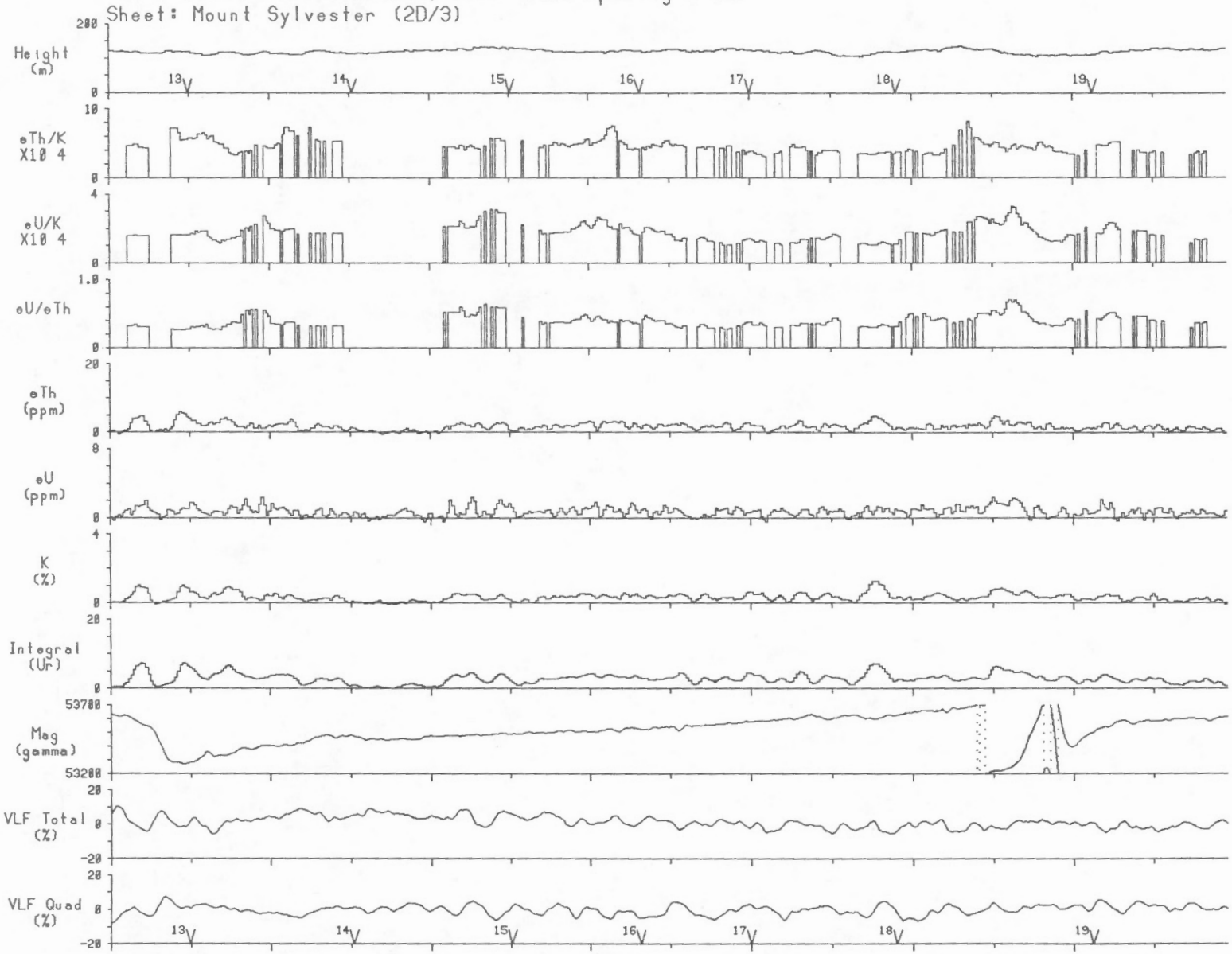

Line 46 2 km Scale 1:150000

South Central Newfoundland, 1985 (line spacing=1 km)
Sheet: Mount Sylvester (2D/3)

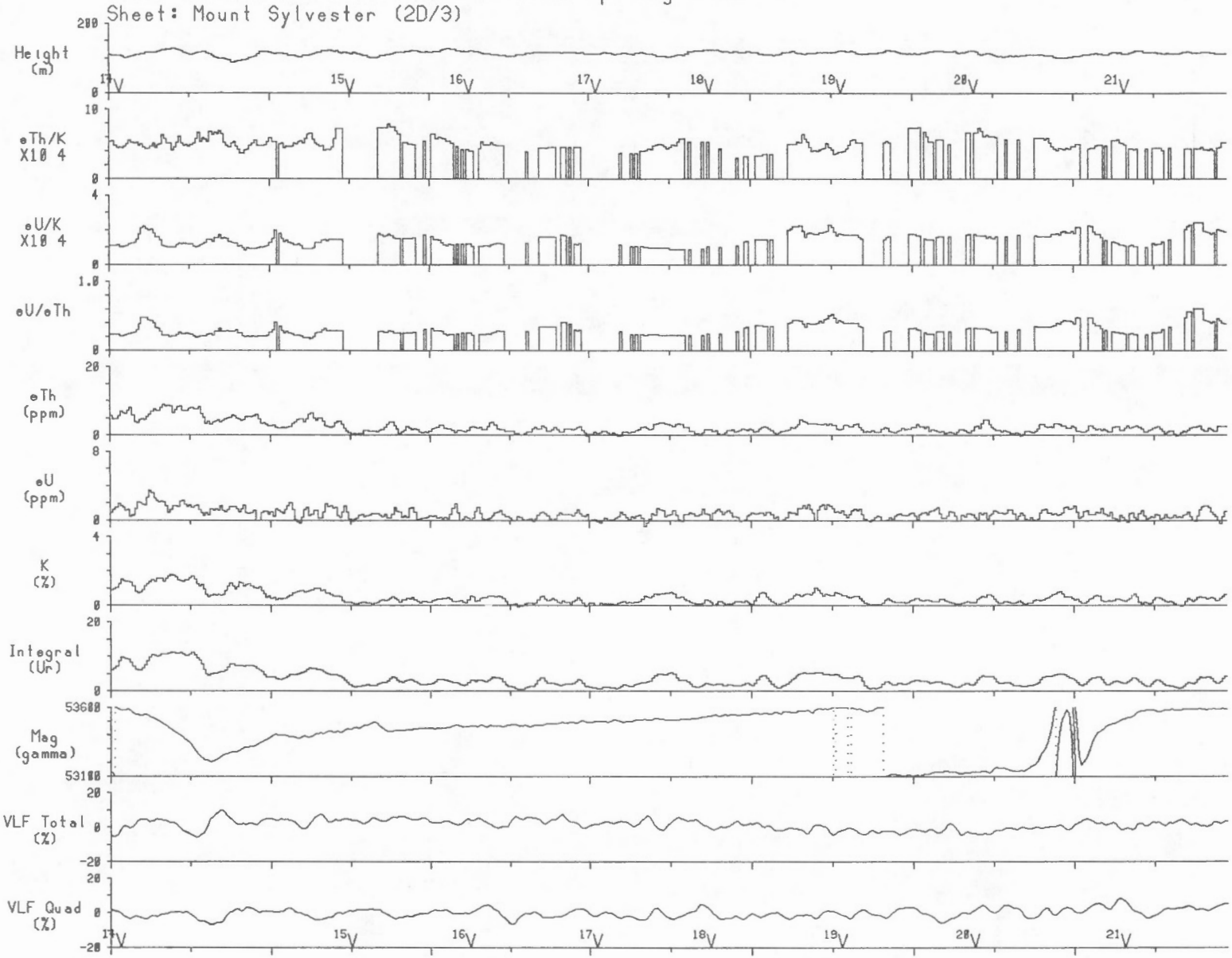

Line 47 2 km Scale 1:150000

South Central Newfoundland, 1985 (line spacing=1 km)
Sheet: Mount Sylvester (2D/3)

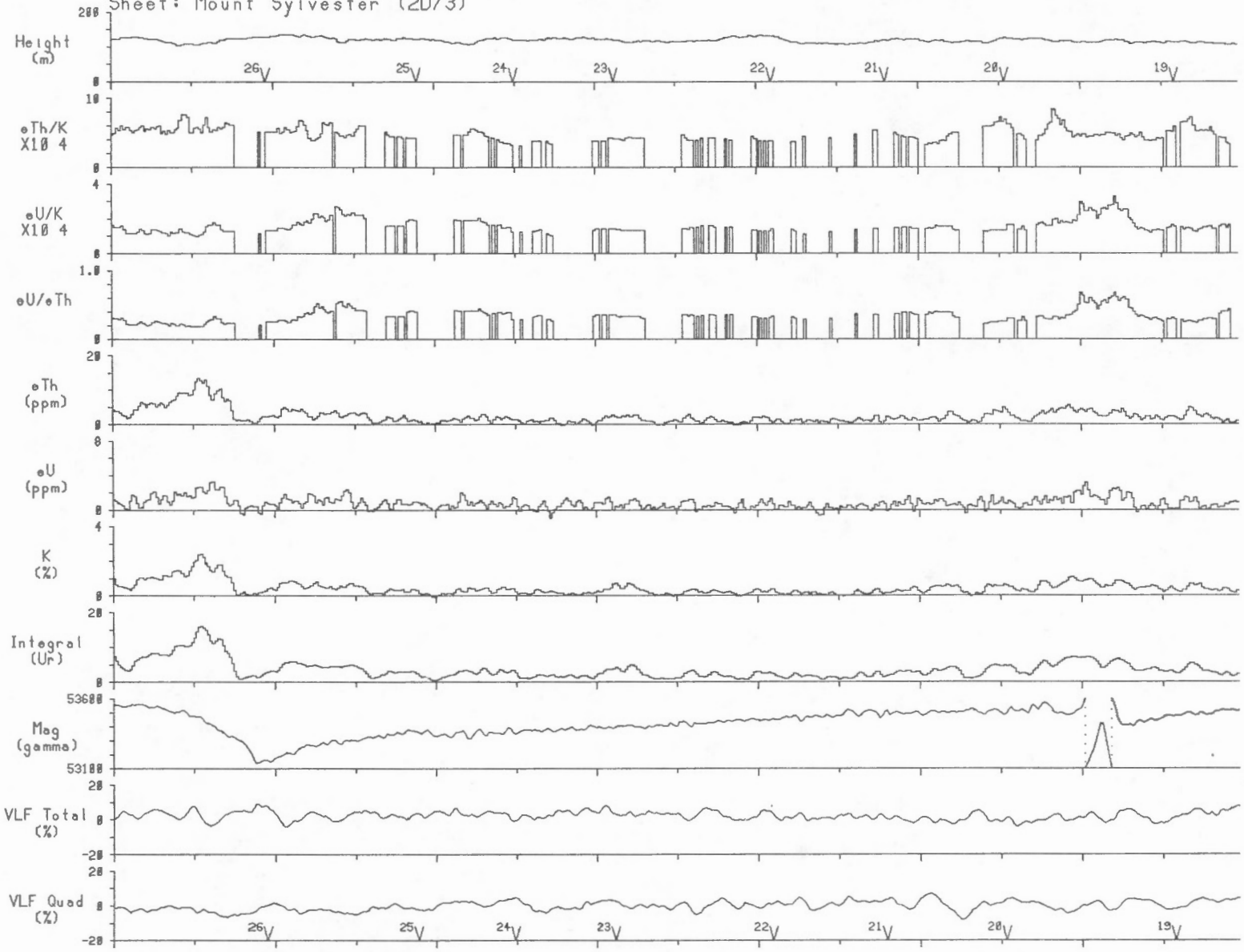

Line 48 2 km Scale 1:150000

South Central Newfoundland, 1985 (line spacing=1 km)
Sheet: Mount Sylvester (2D/3)

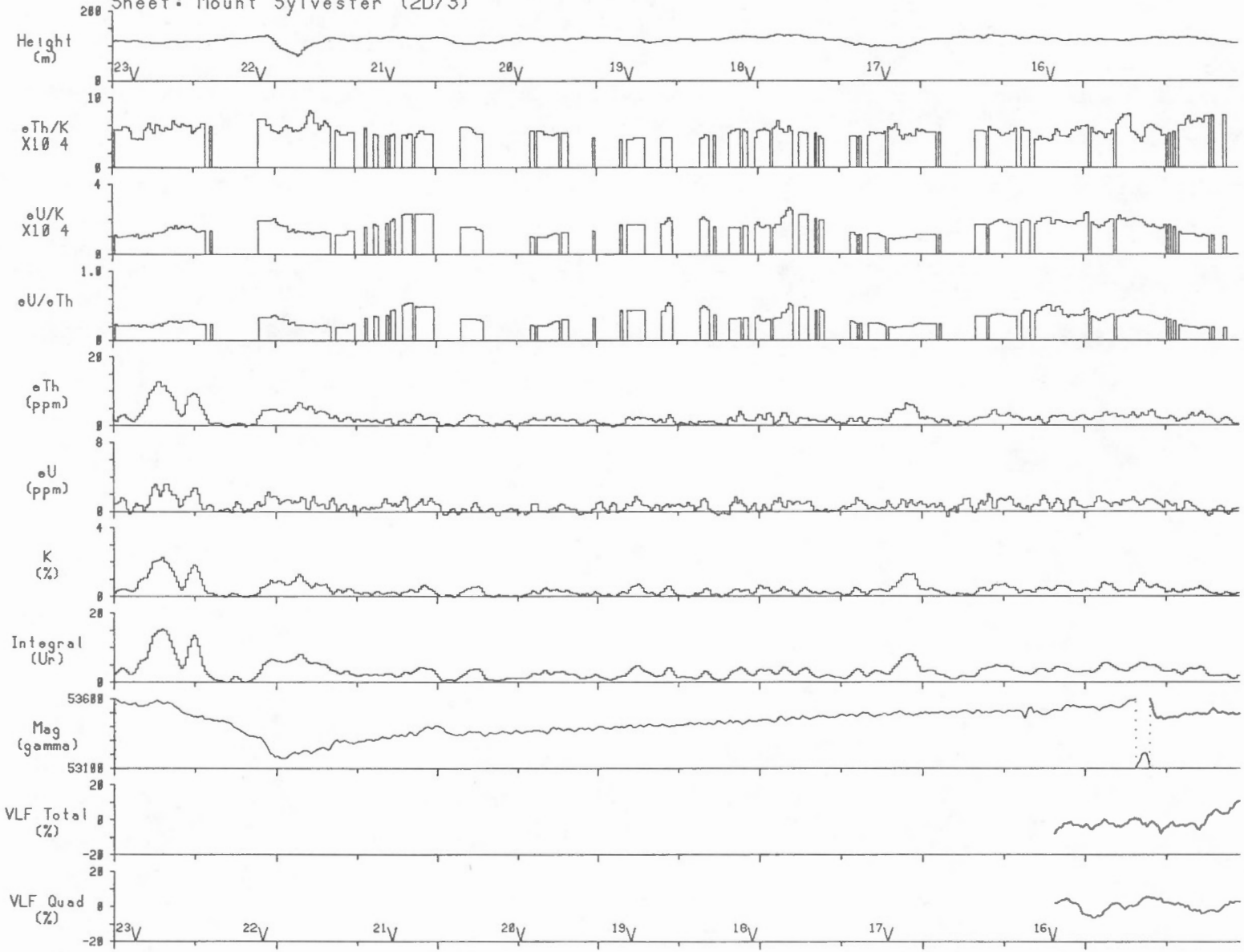

Line 49 2 km Scale 1:150000

South Central Newfoundland, 1985 (line spacing=1 km)
Sheet: Mount Sylvester (2D/3)

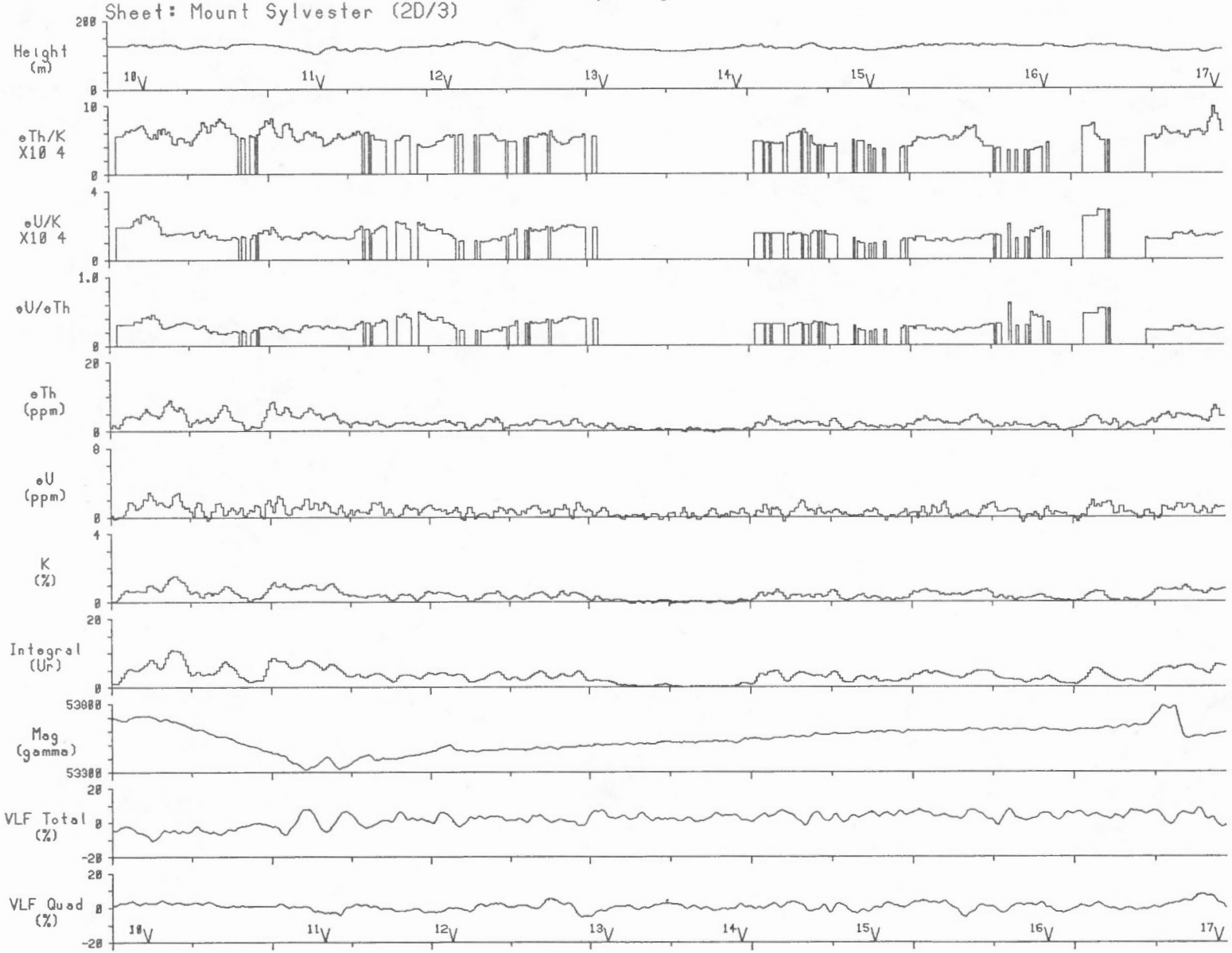

Line 50 2 km Scale 1:150000

South Central Newfoundland, 1985 (line spacing=1 km)
Sheet: Mount Sylvester (2D/3)

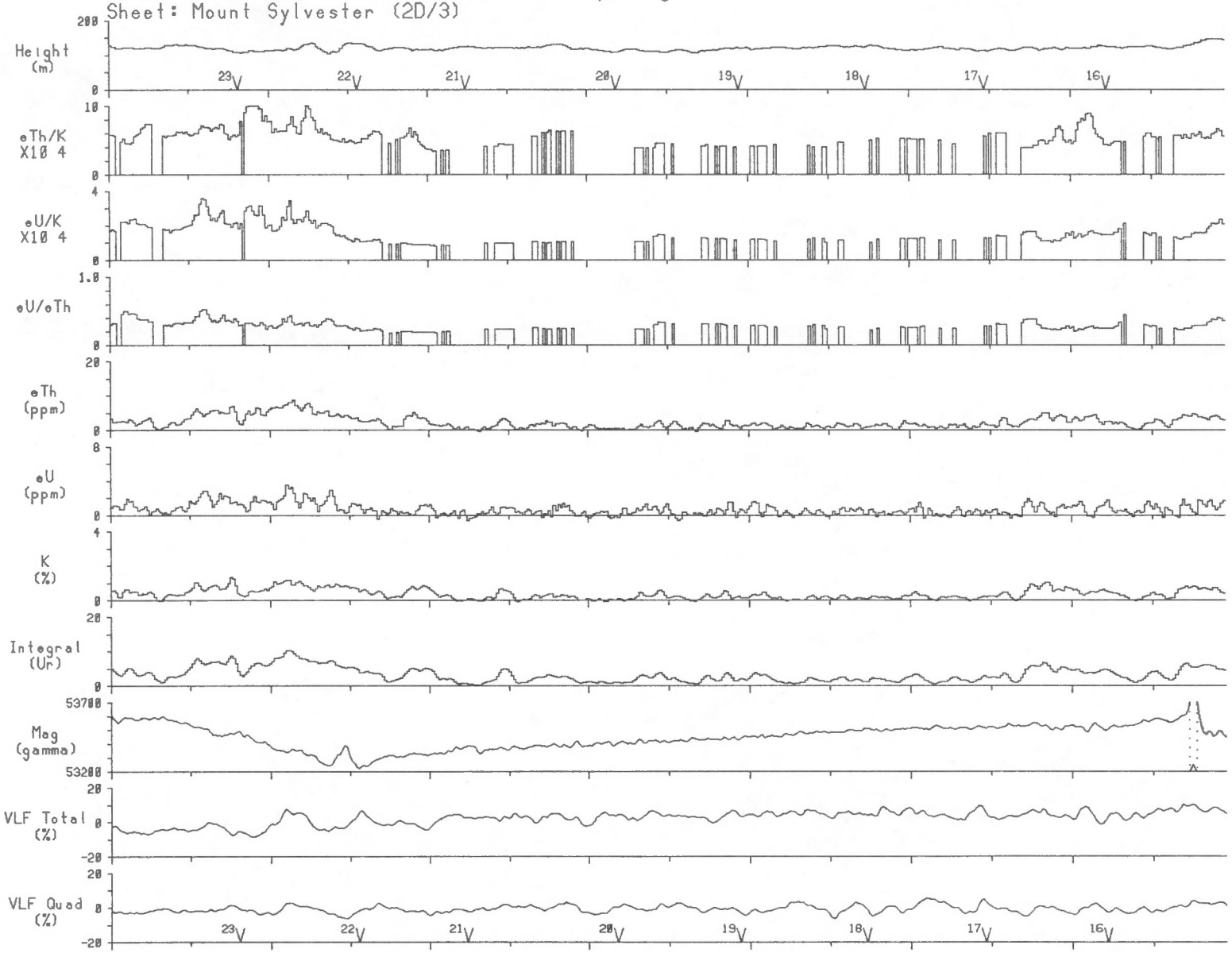

Line 51 2 km Scale 1:150000

South Central Newfoundland, 1985 (line spacing=1 km)
Sheet: Mount Sylvester (2D/3)

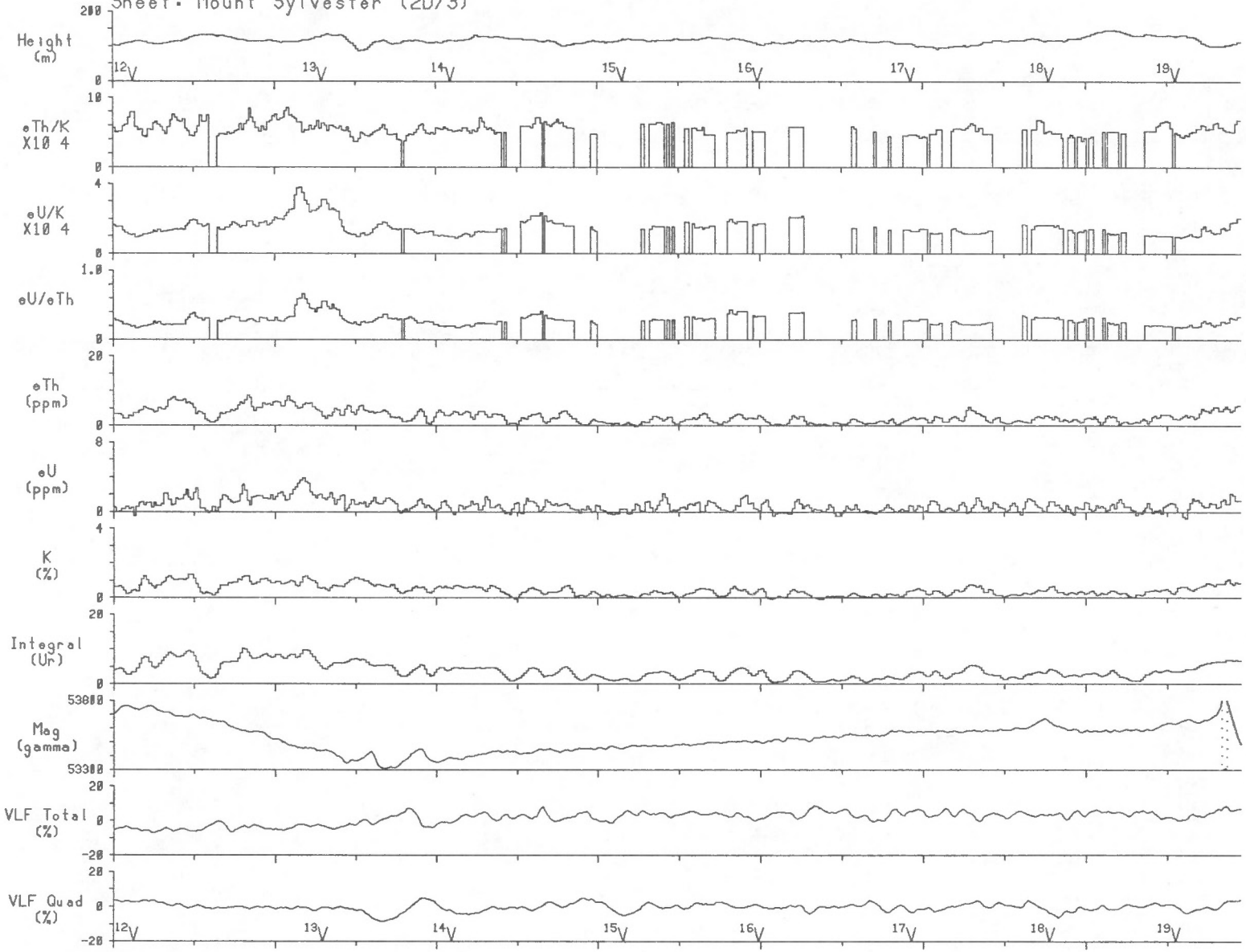

Line 52 2 km Scale 1:150000

South Central Newfoundland, 1985 (line spacing=1 km)
Sheet: Mount Sylvester (2D/3)

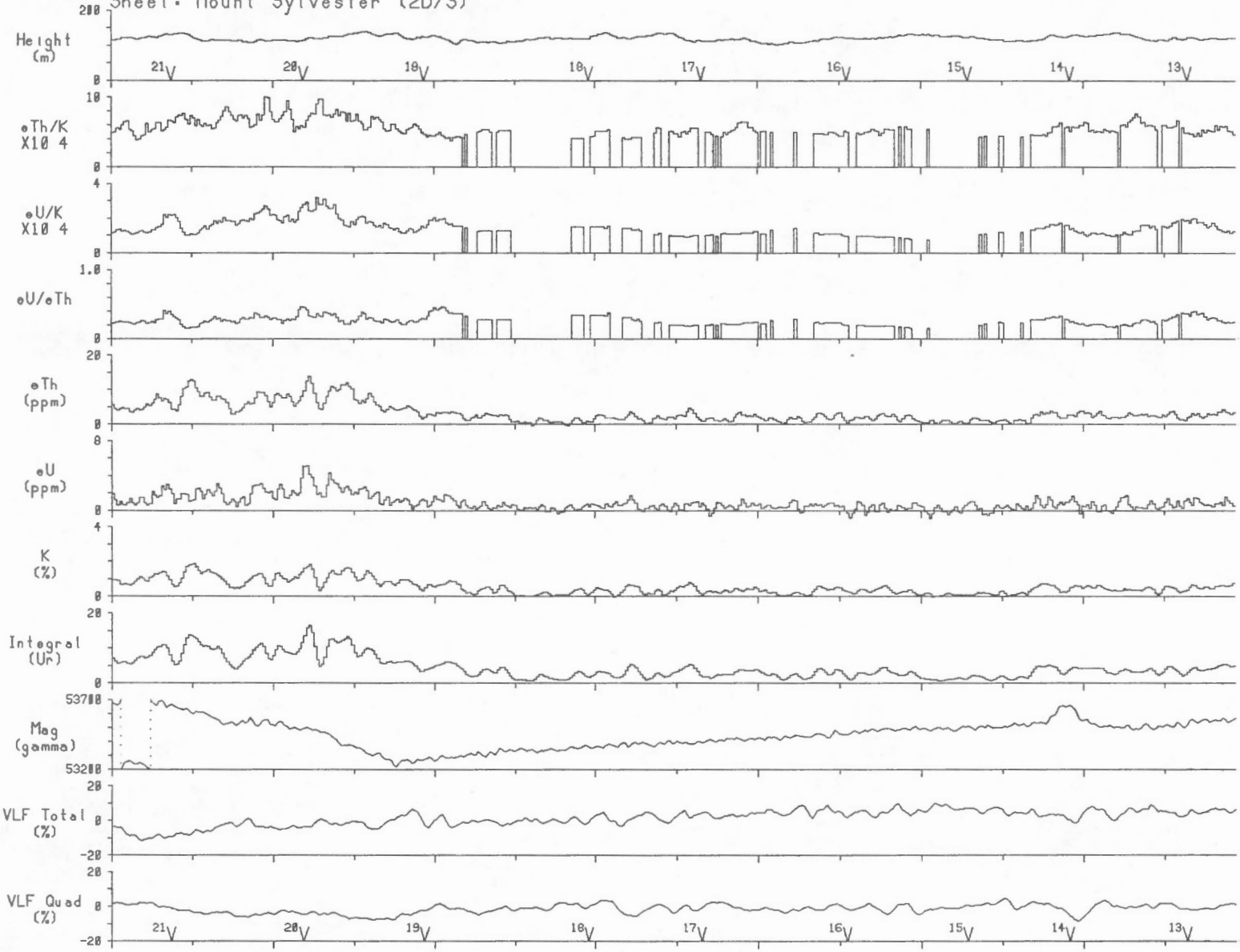

Line 53 2 km Scale 1:150000

South Central Newfoundland, 1985 (line spacing=1 km)
Sheet: Mount Sylvester (2D/3)

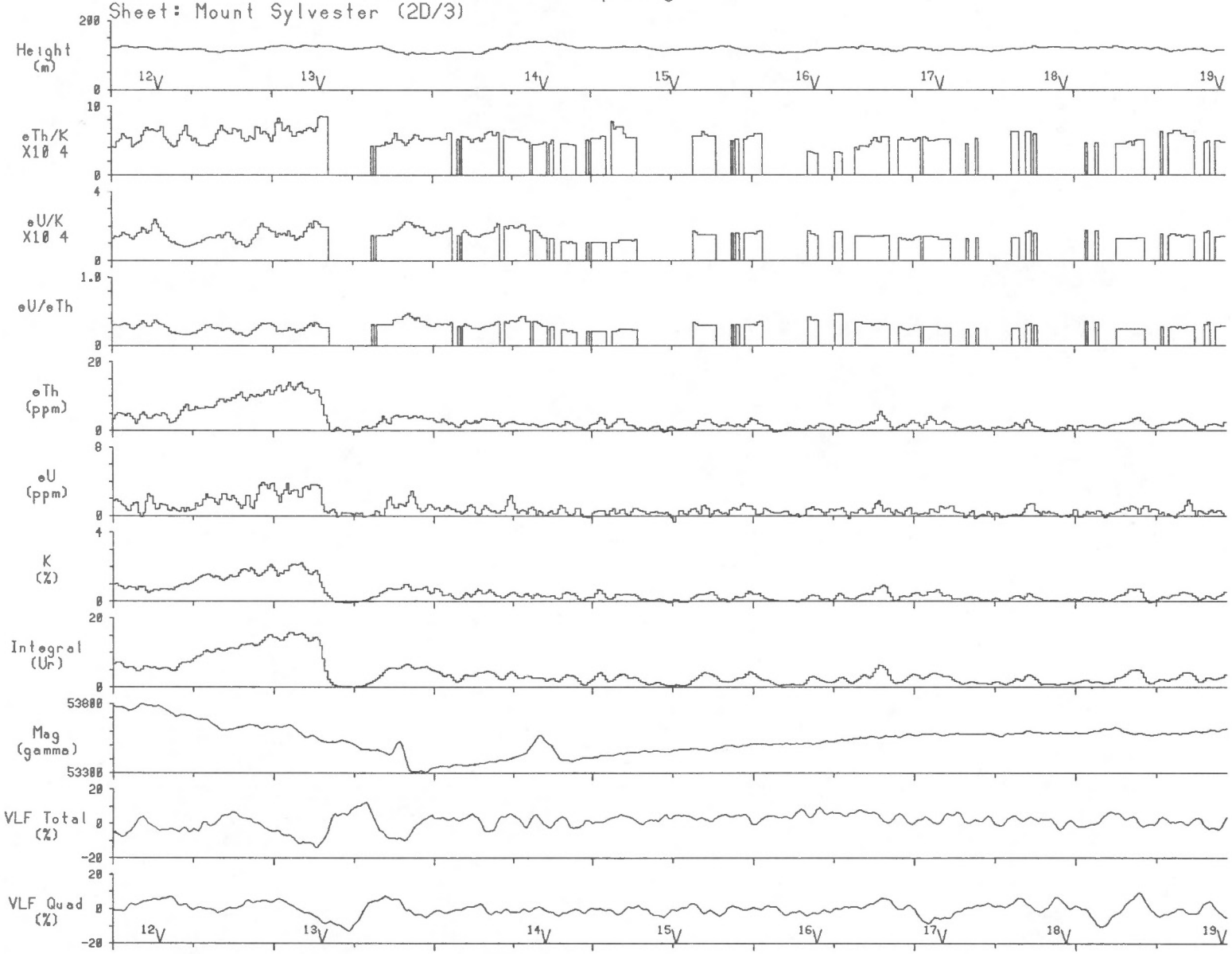

Line 54 2 km Scale 1:150000

South Central Newfoundland, 1985 (line spacing=1 km)
Sheet: Mount Sylvester (2D/3)

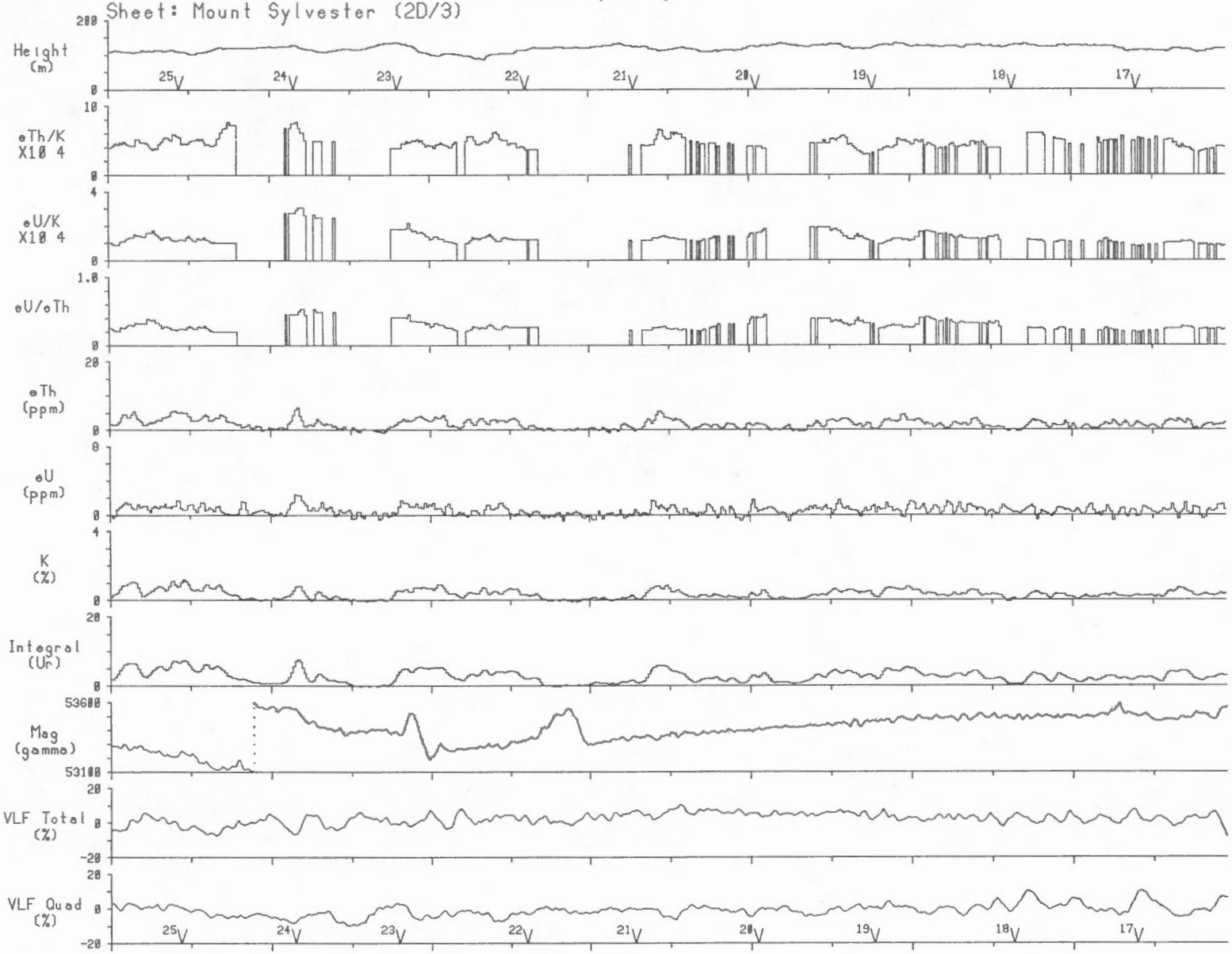

Line 55 2 km Scale 1:150000

South Central Newfoundland, 1985 (line spacing=1 km)
Sheet: Mount Sylvester (2D/3)

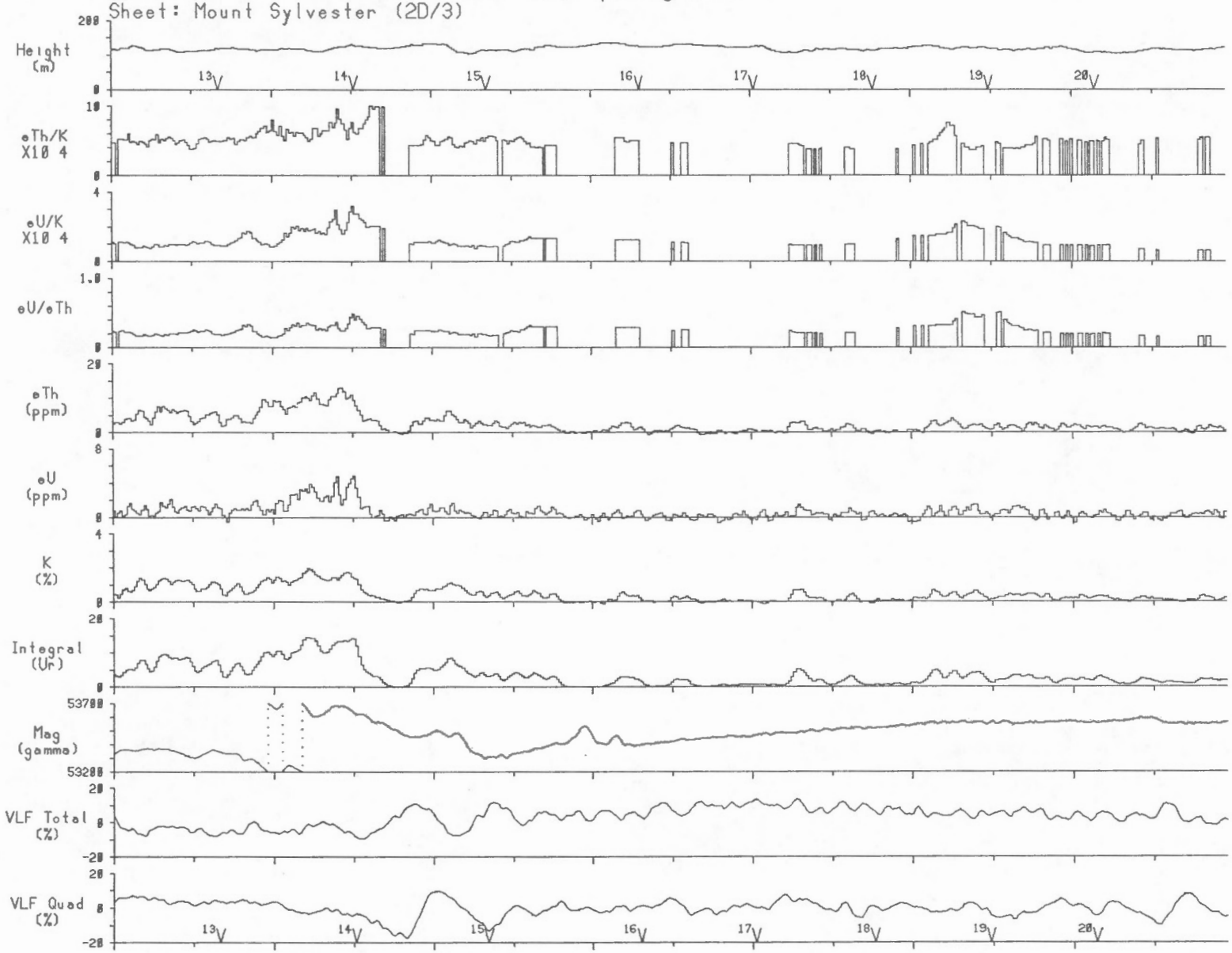

Line 56 2 km Scale 1:150000

South Central Newfoundland, 1985 (line spacing=1 km)
Sheet: Mount Sylvester (2D/3)

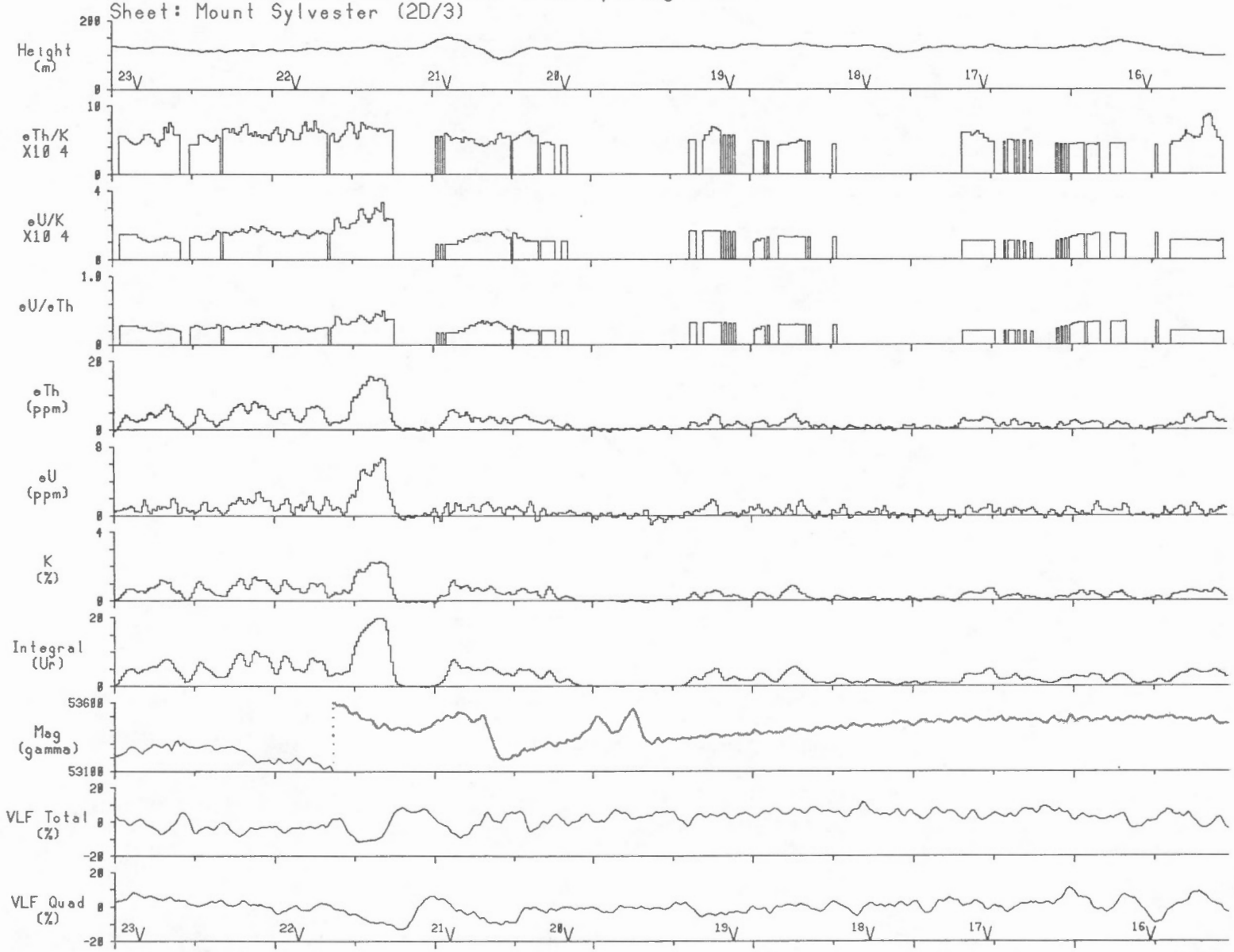

Line 57 2 km Scale 1:150000

South Central Newfoundland, 1985 (line spacing=1 km)
Sheet: Mount Sylvester (2D/3)

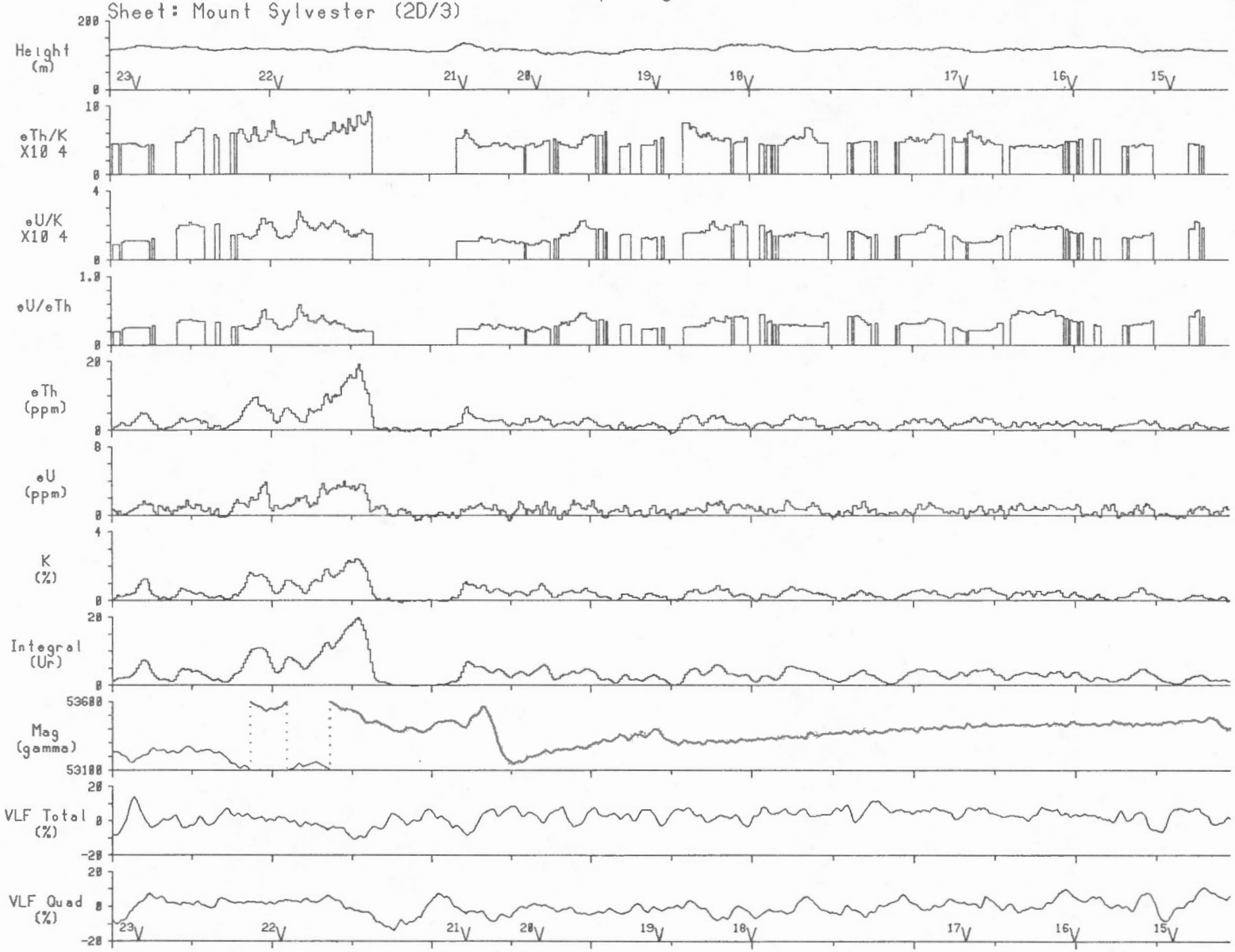

Line 58 2 km Scale 1:150000

South Central Newfoundland, 1985 (line spacing=1 km)
Sheet: Mount Sylvester (2D/3)

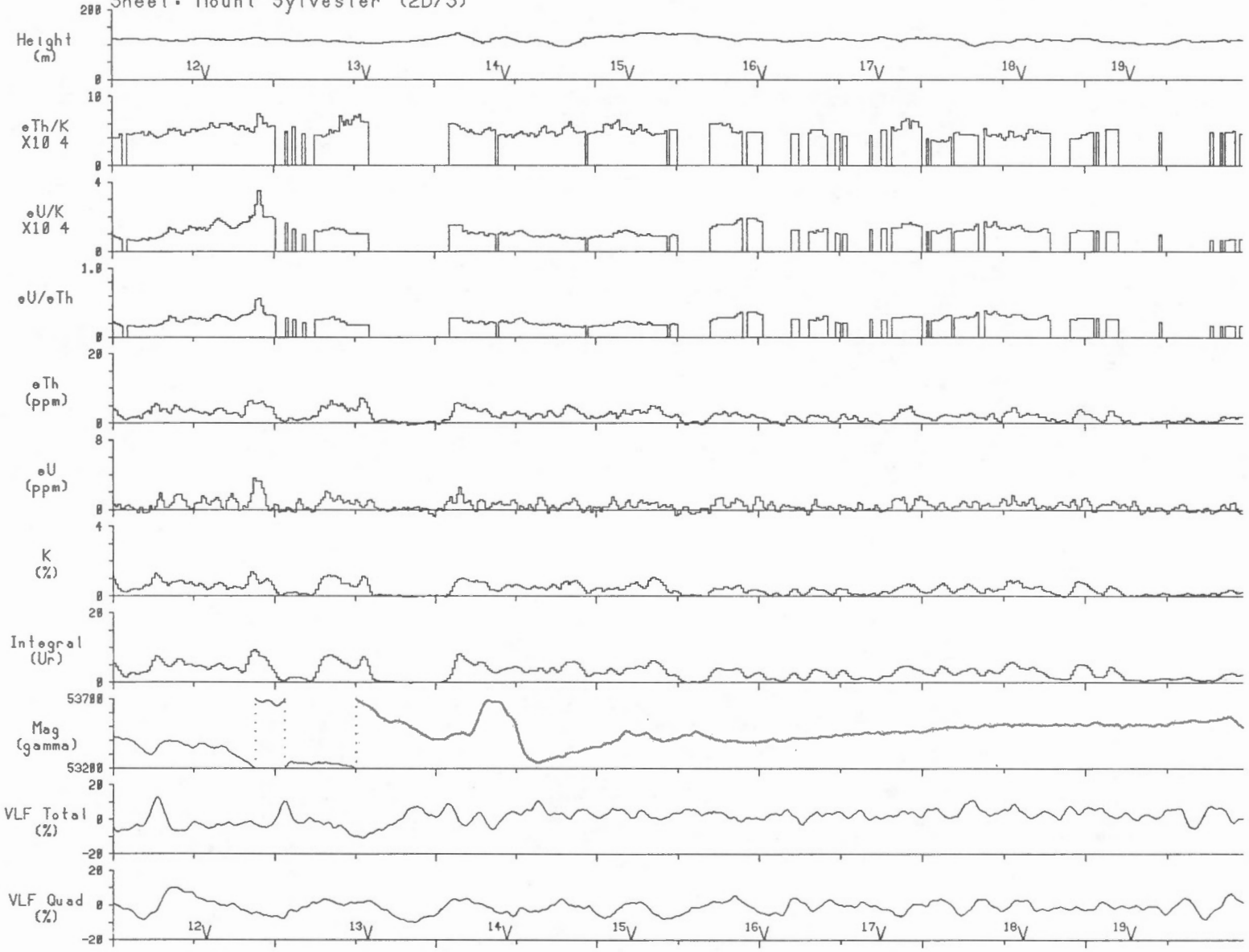

Line 59 2 km Scale 1:150000

South Central Newfoundland, 1985 (line spacing=1 km)
Sheet: Mount Sylvester (2D/3)

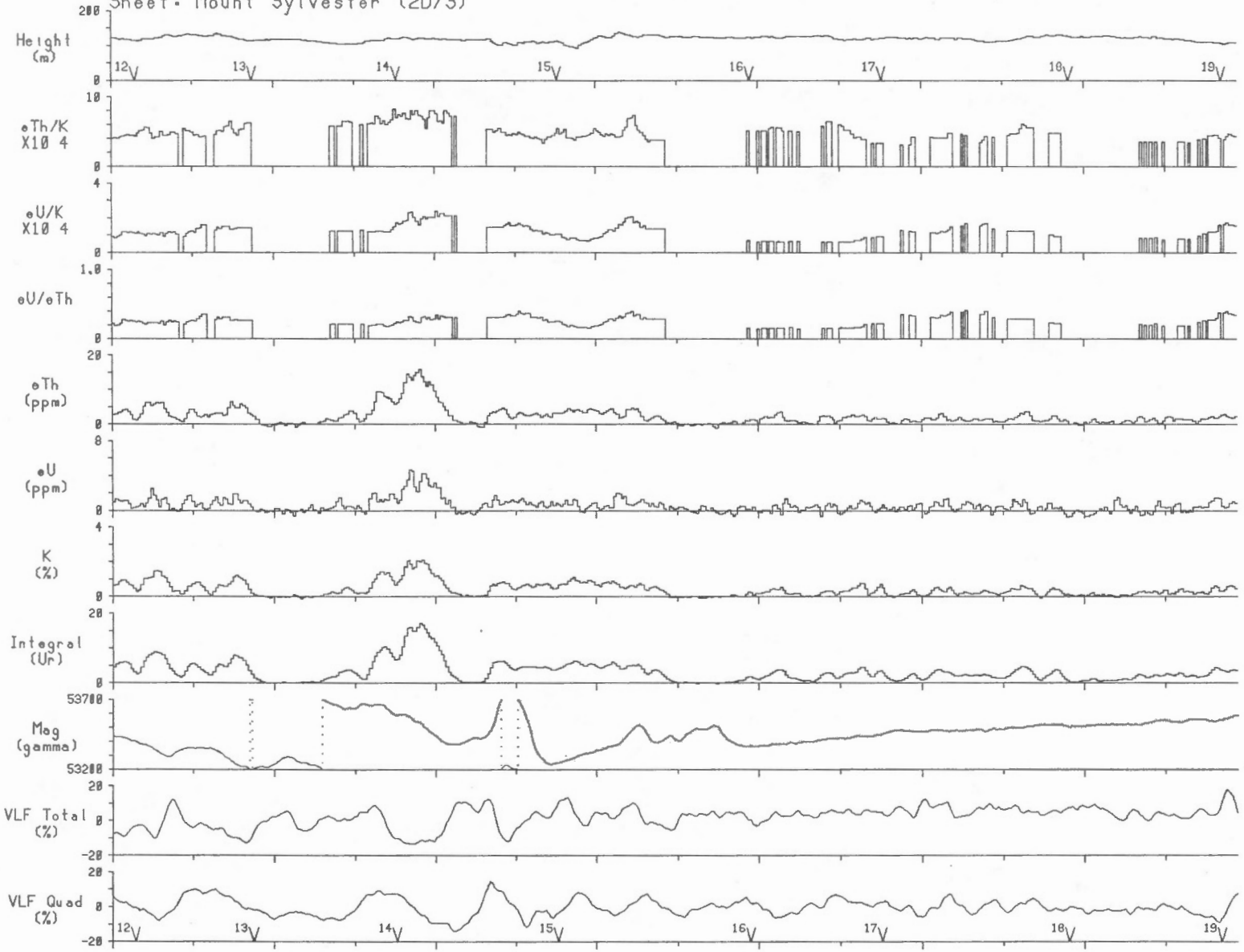

Line 60 2 km Scale 1:150000

South Central Newfoundland, 1985 (line spacing=1 km)
Sheet: Mount Sylvester (2D/3)

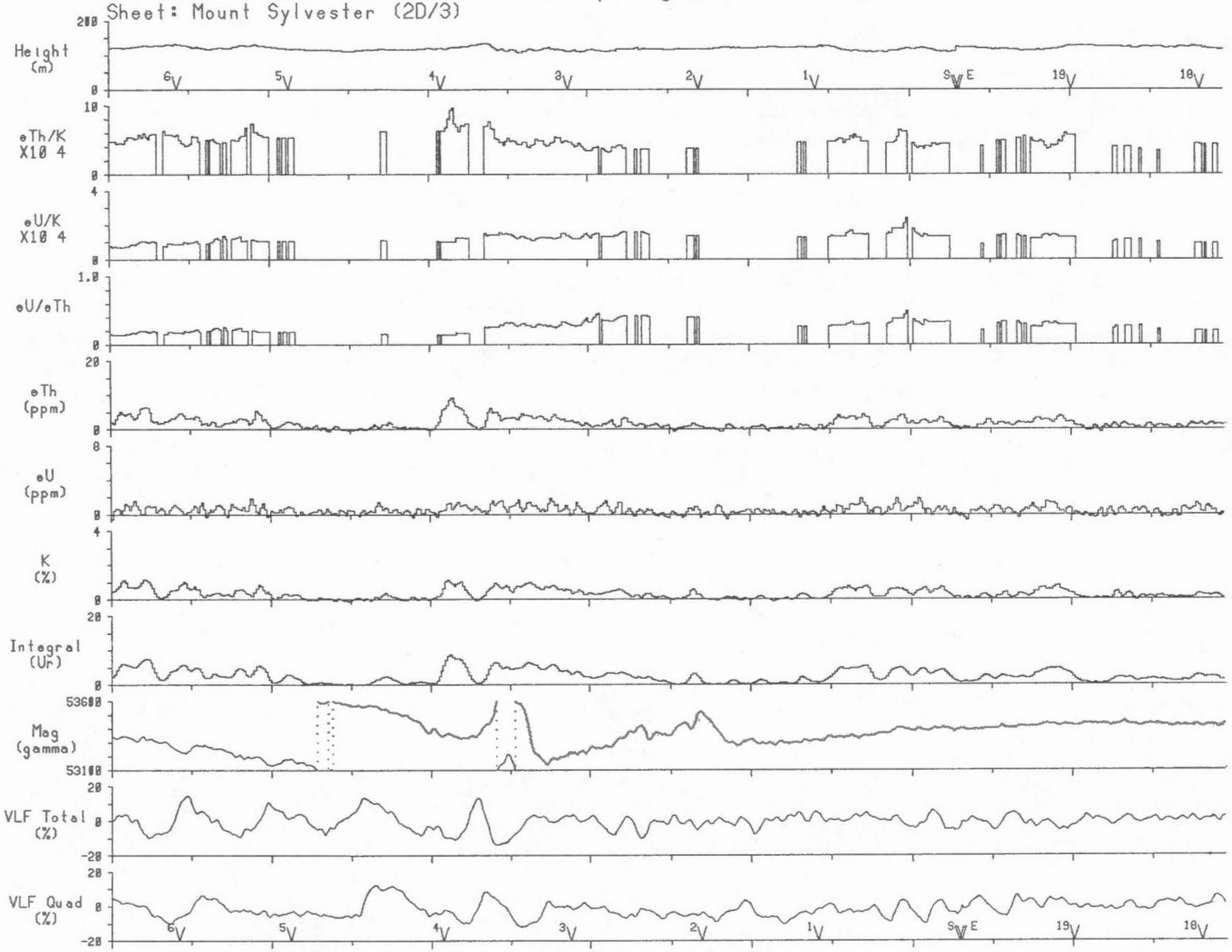

Line 61 2 km Scale 1:150000

South Central Newfoundland, 1985 (line spacing=1 km)
Sheet: Mount Sylvester (2D/3)

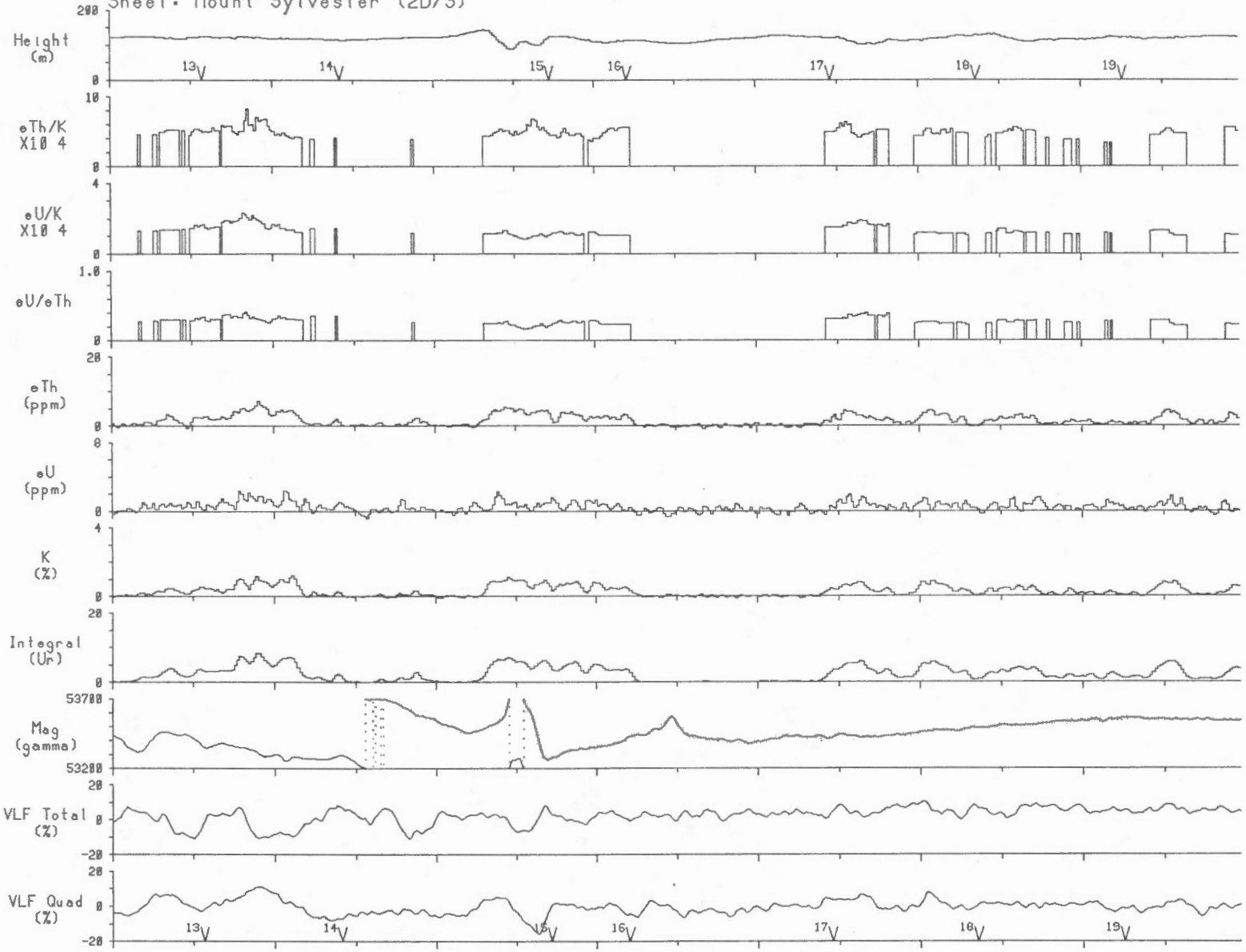

Line 62 2 km Scale 1:150000

South Central Newfoundland, 1985 (line spacing=1 km)
Sheet: Mount Sylvester (2D/3)

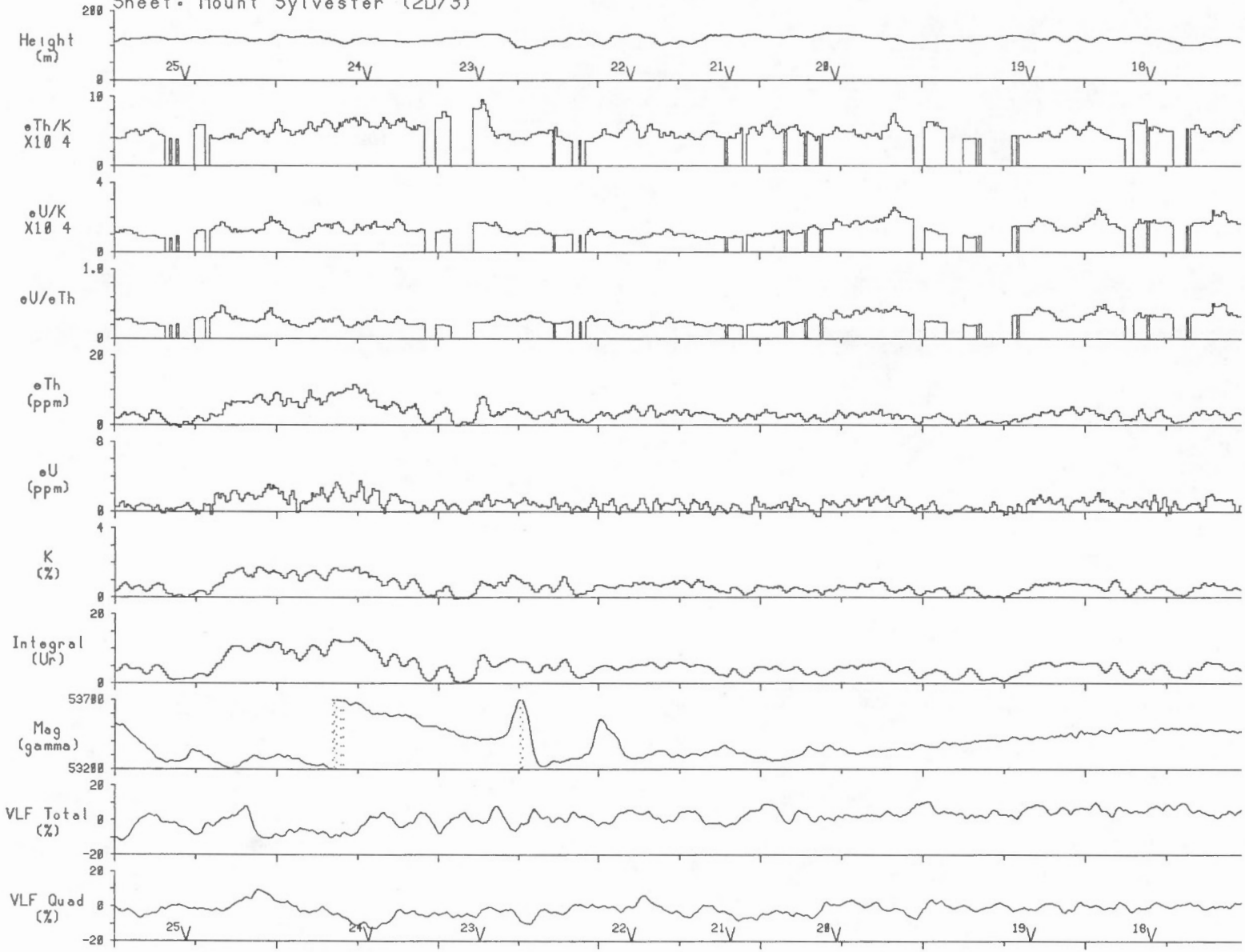

Line 63 2 km Scale 1:150000

South Central Newfoundland, 1985 (line spacing=1 km)
Sheet: Mount Sylvester (2D/3)

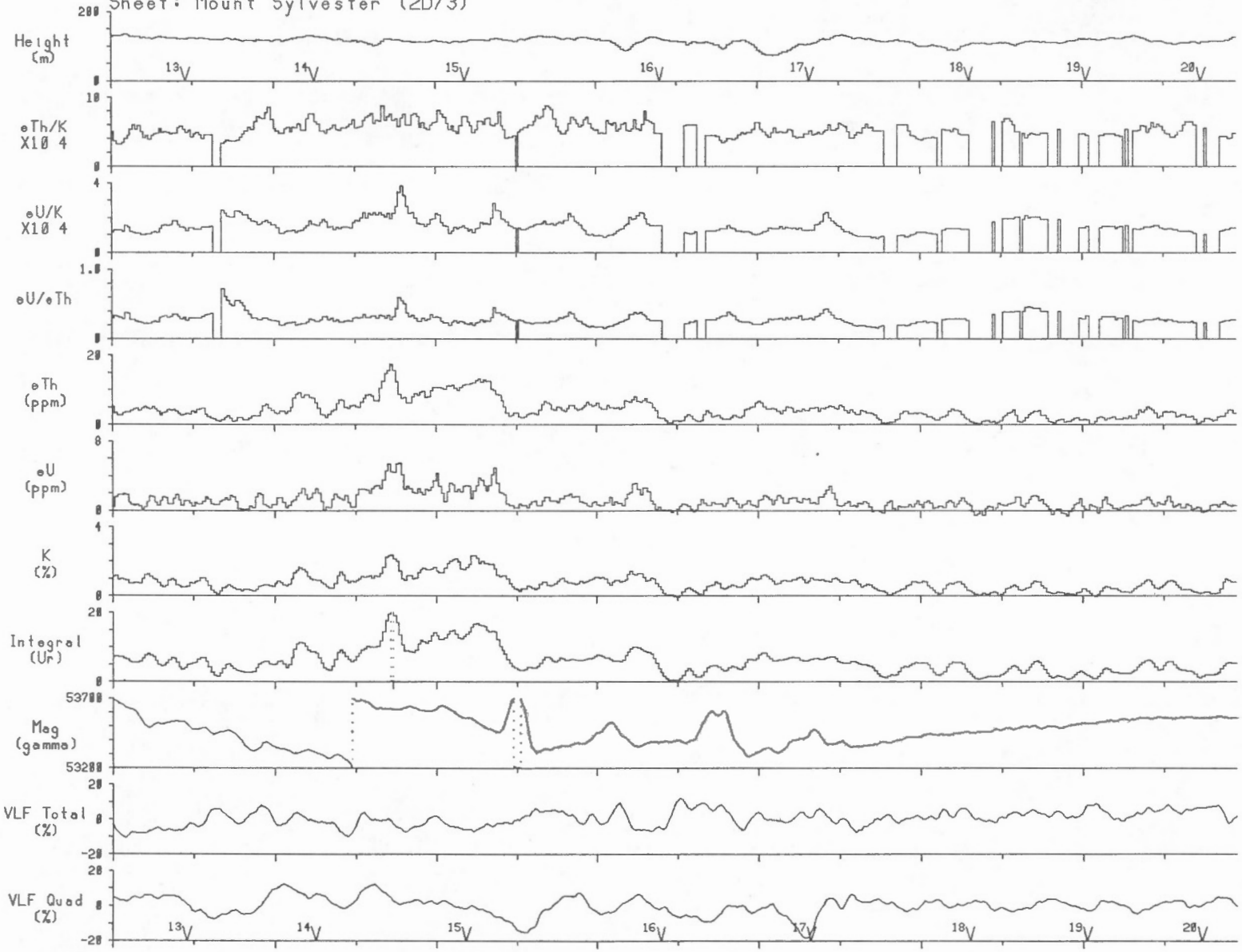

Line 64 2 km Scale 1:150000

South Central Newfoundland, 1985 (line spacing=1 km)
Sheet: Mount Sylvester (2D/3)

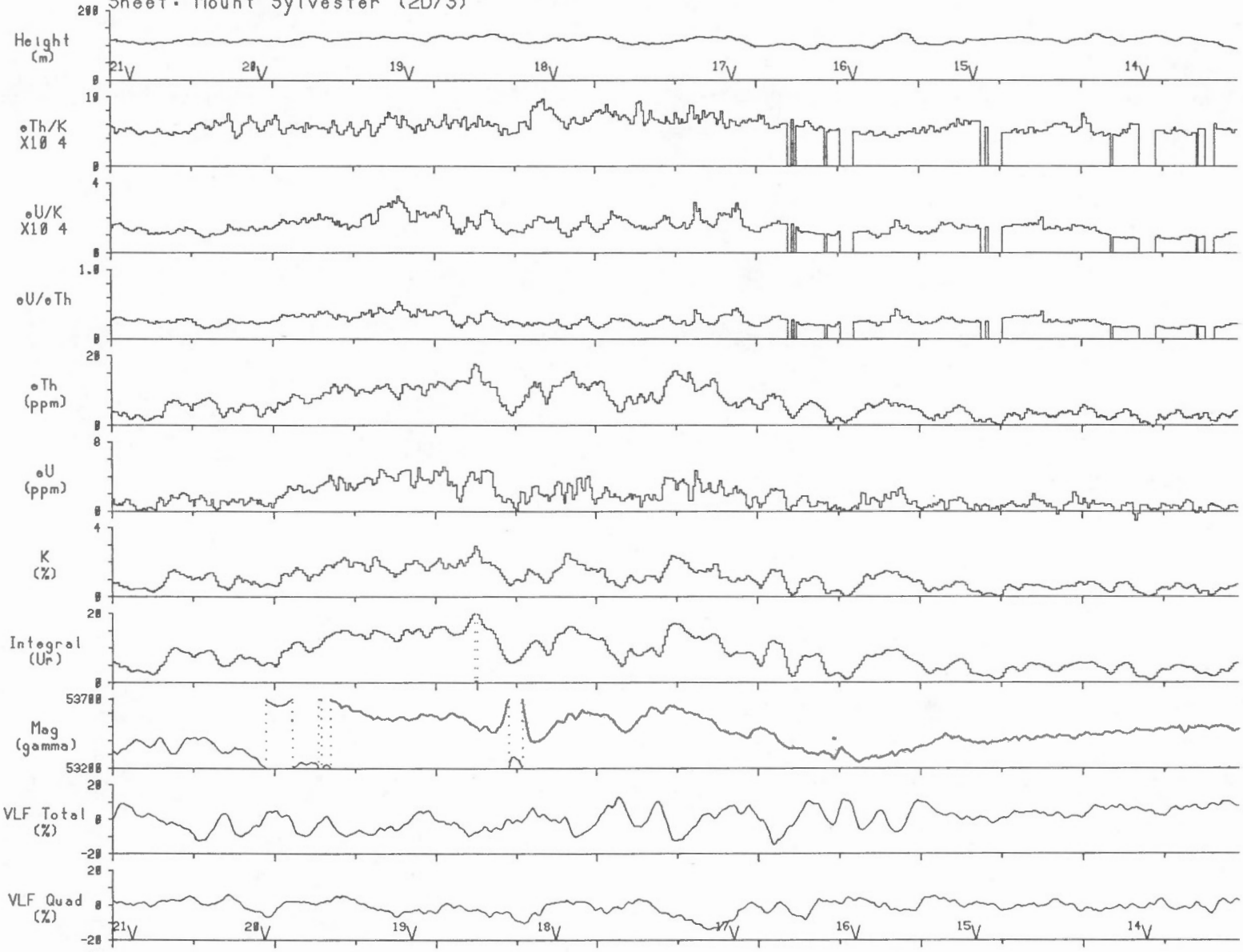

Line 65 2 km Scale 1:150000

South Central Newfoundland, 1985 (line spacing=1 km)
Sheet: Mount Sylvester (2D/3)

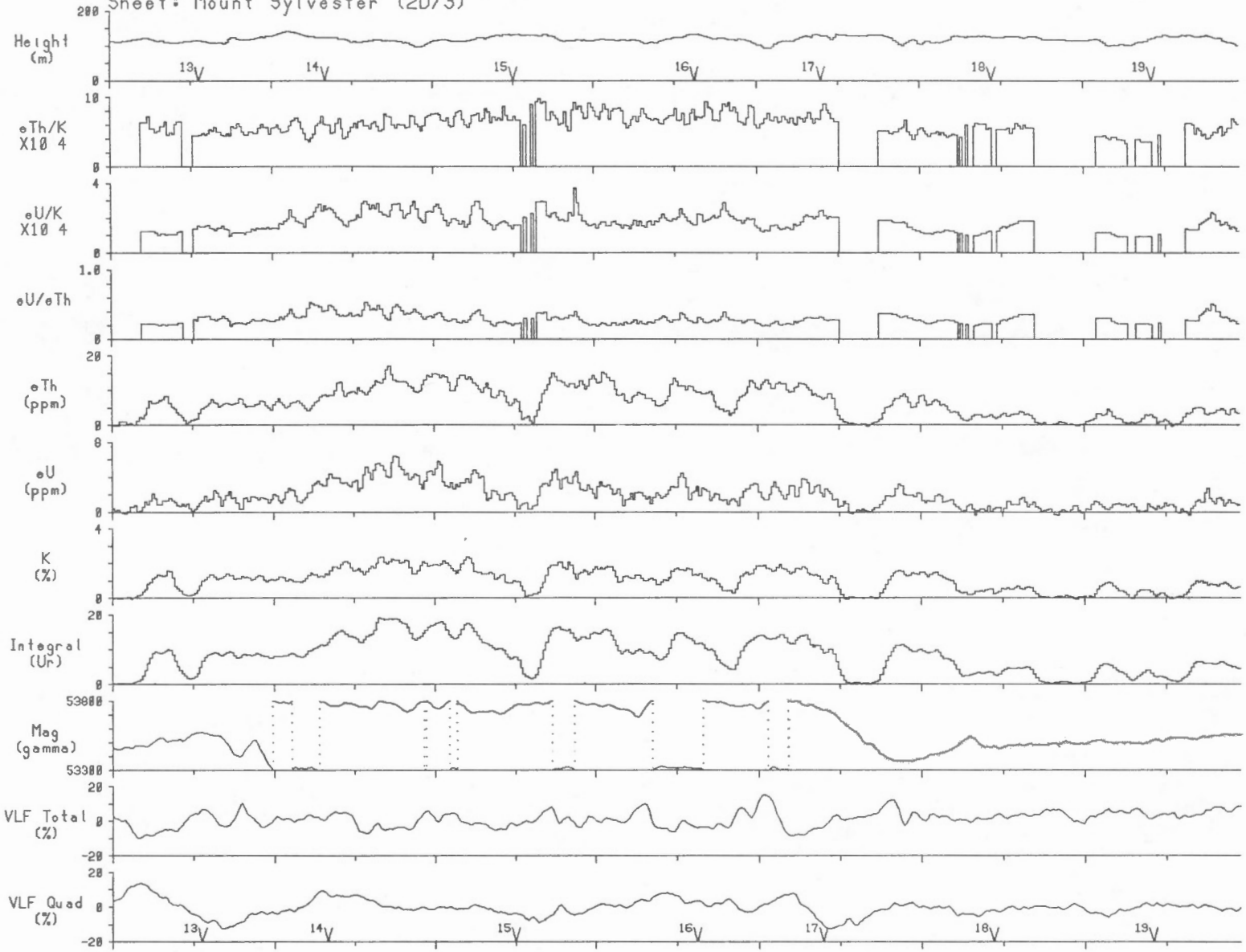

Line 66 2 km Scale 1:150000

South Central Newfoundland, 1985 (line spacing=1 km)
Sheet: Mount Sylvester (2D/3)

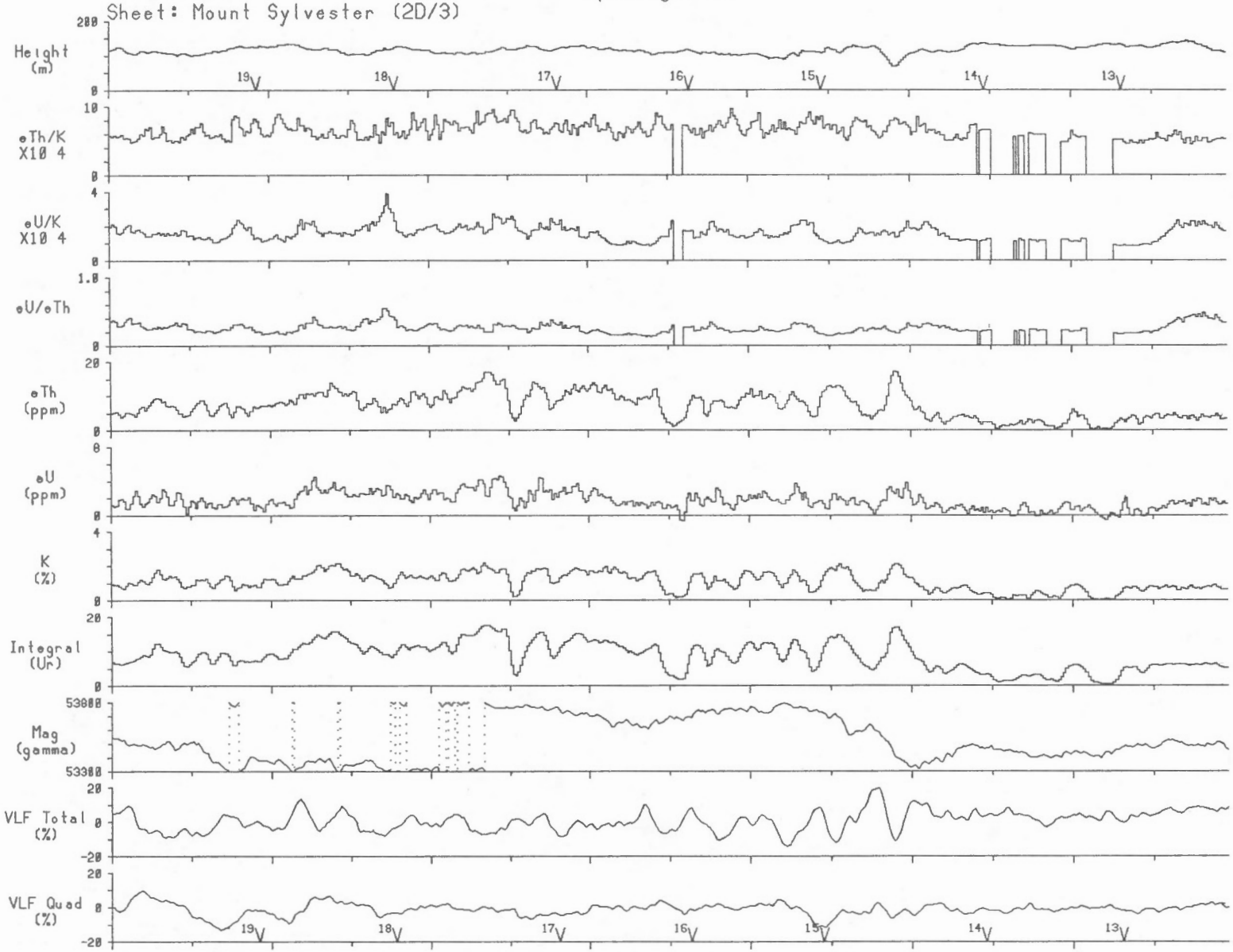

Line 67 2 km Scale 1:150000

South Central Newfoundland, 1985 (line spacing=1 km)
Sheet: Mount Sylvester (2D/3)

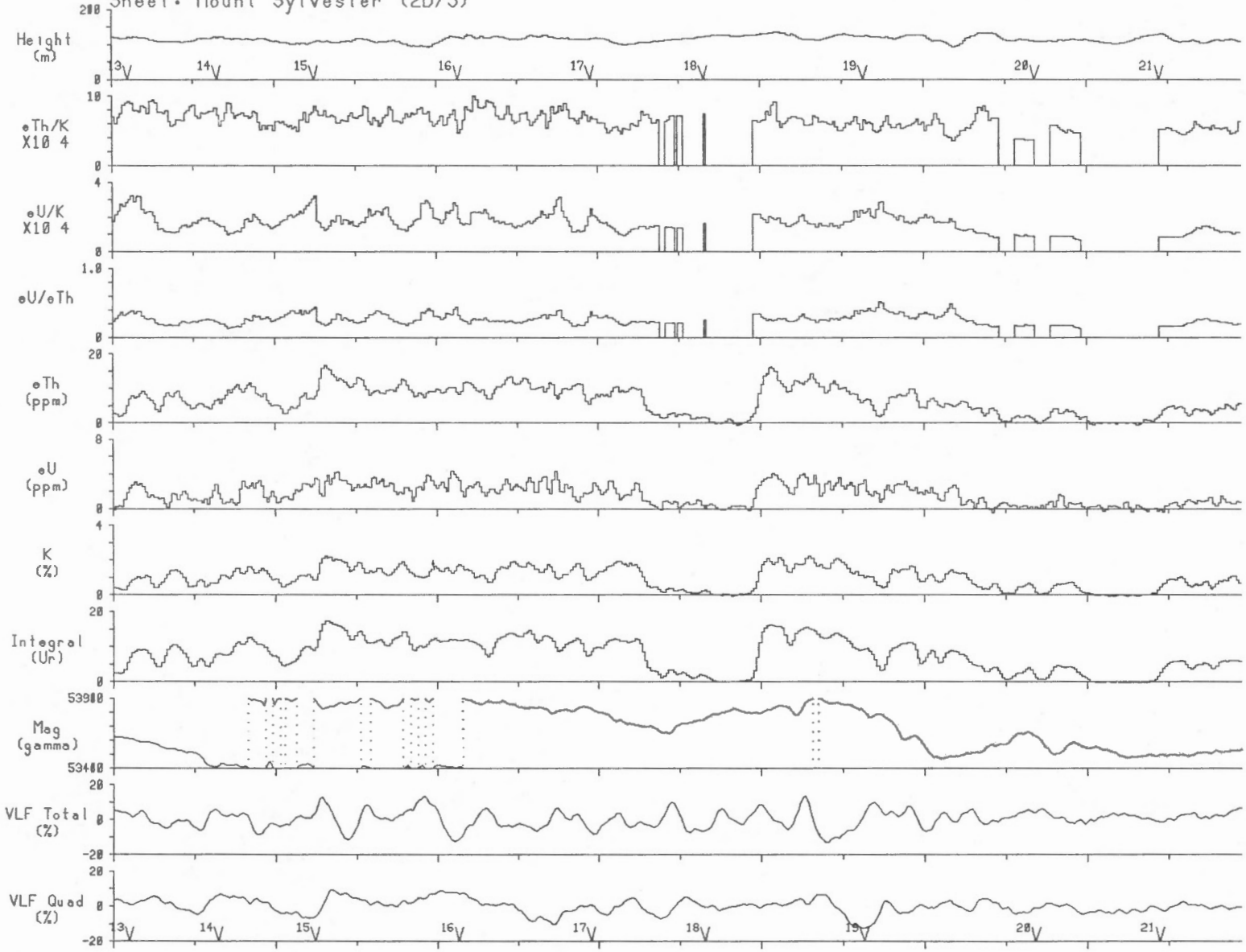

Line 68 2 km Scale 1:150000

South Central Newfoundland, 1985 (line spacing=1 km)
Sheet: Mount Sylvester (2D/3)

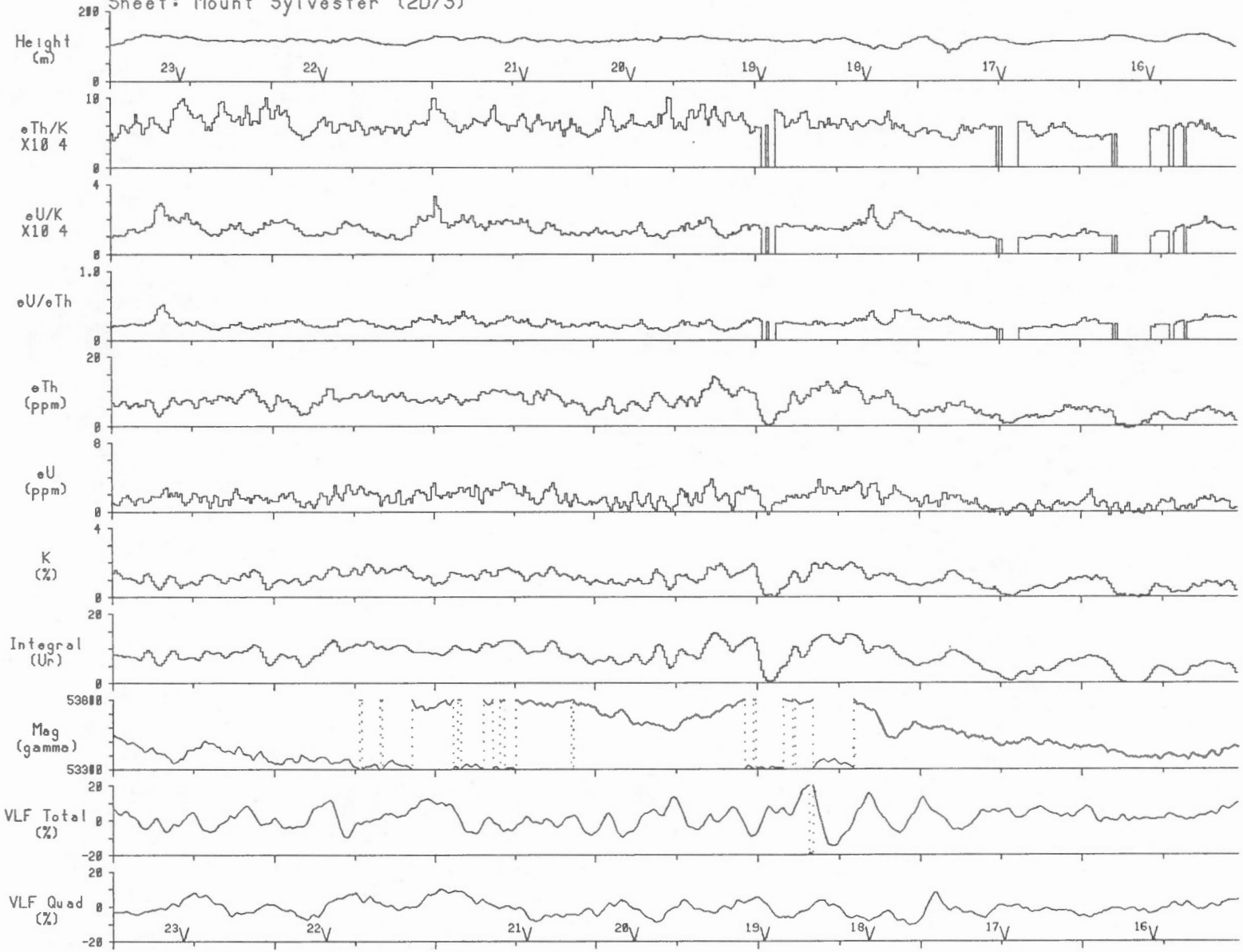

Line 69 2 km Scale 1:150000

South Central Newfoundland, 1985 (line spacing=1 km)
Sheet: Mount Sylvester (2D/3)

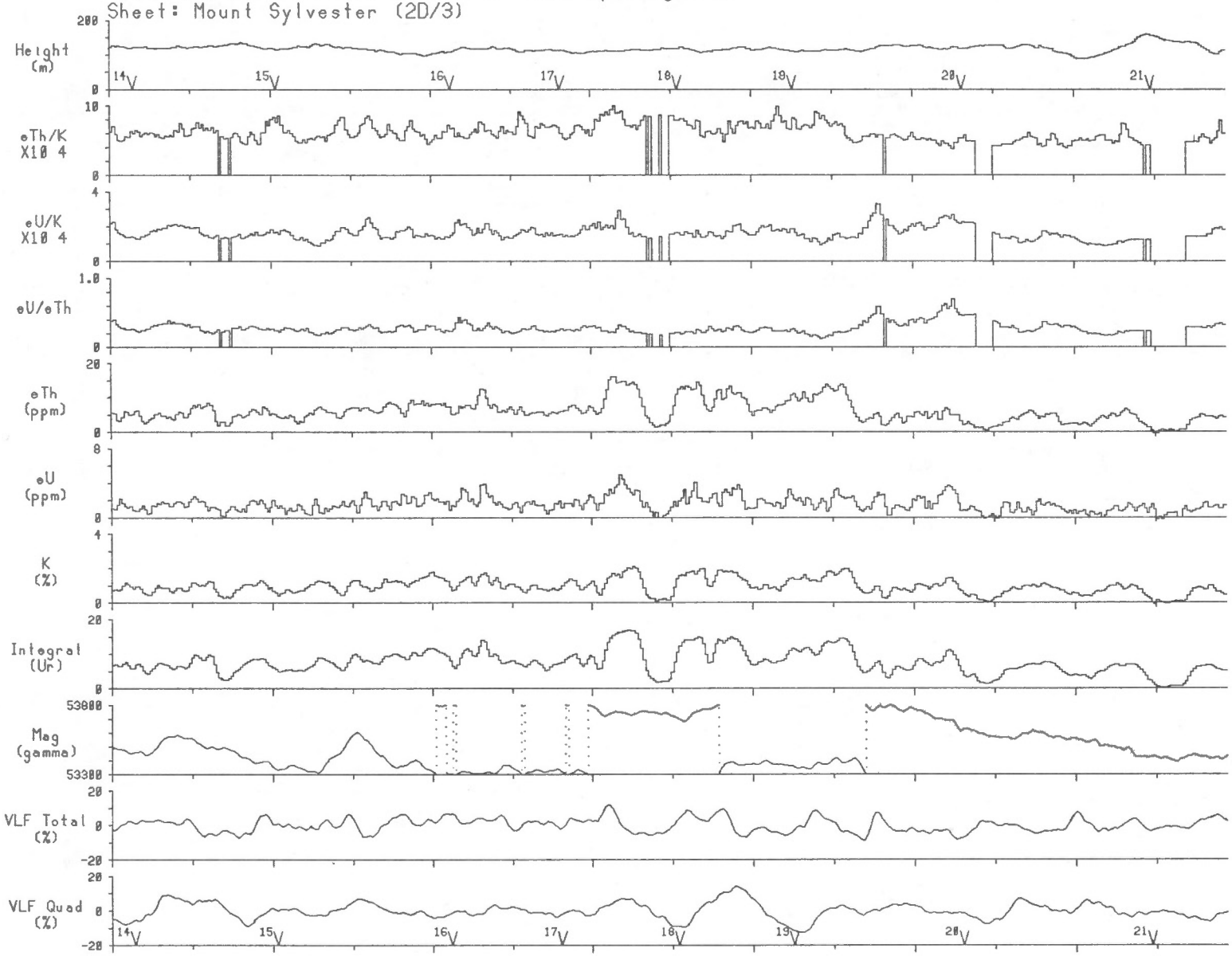

Line 70 2 km Scale 1:150000

South Central Newfoundland, 1985 (line spacing=1 km)
Sheet: Mount Sylvester (2D/3)

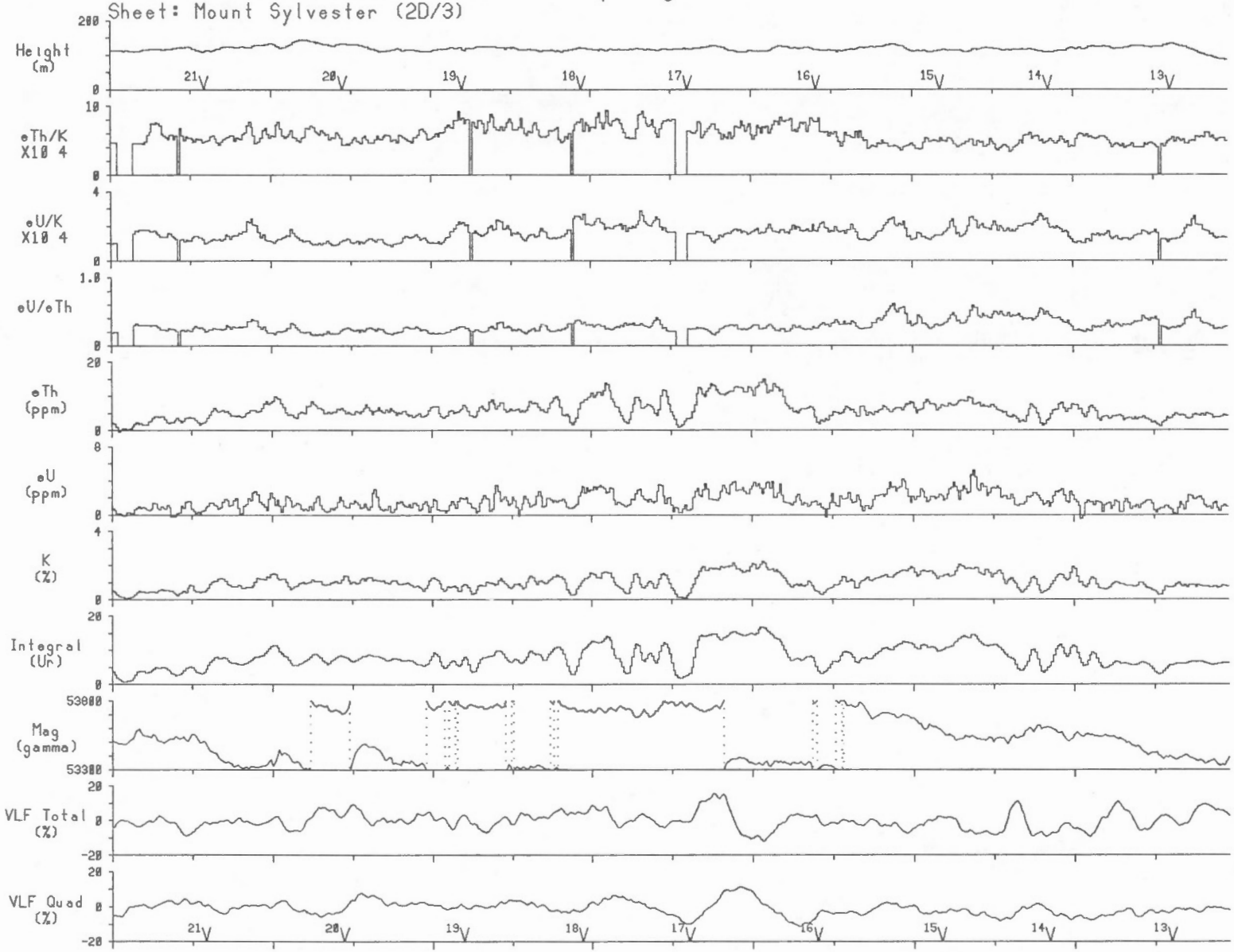

Line 71 2 km Scale 1:150000

South Central Newfoundland, 1985 (line spacing=1 km)
Sheet: Mount Sylvester (2D/3)

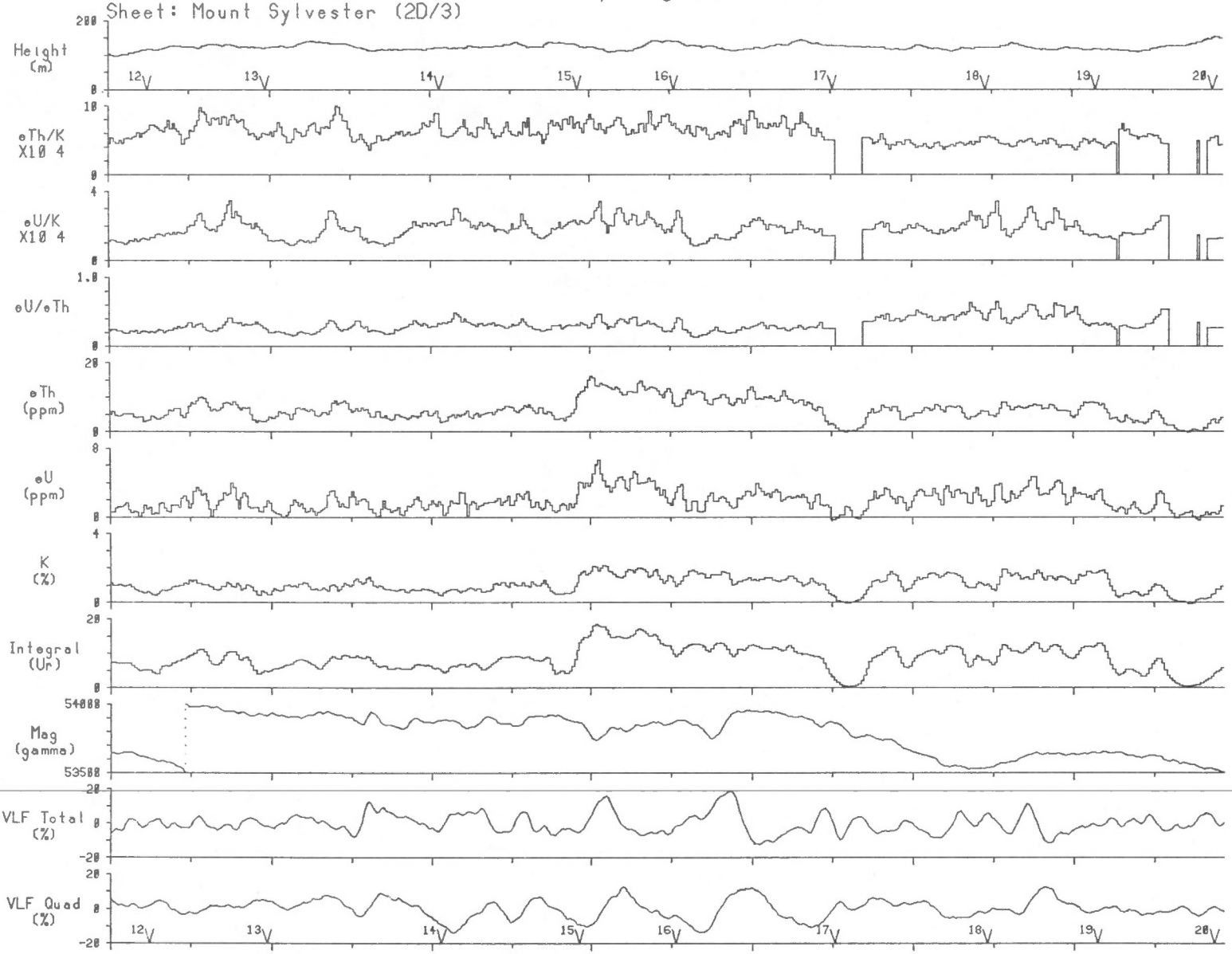

Line 72 2 km Scale 1:150000

South Central Newfoundland, 1985 (line spacing=1 km)
Sheet: Mount Sylvester (2D/3)

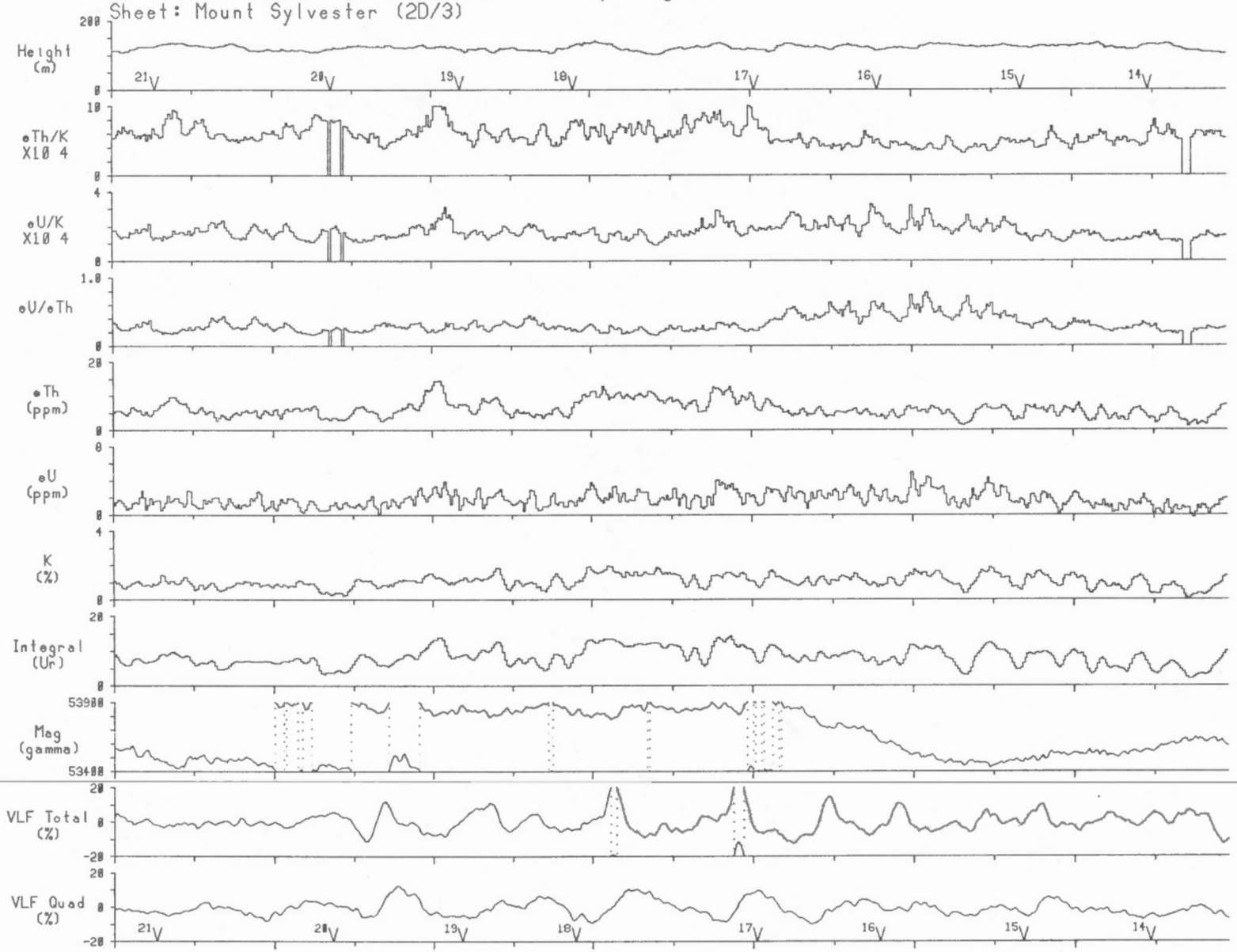

Line 73 2 km Scale 1:150000