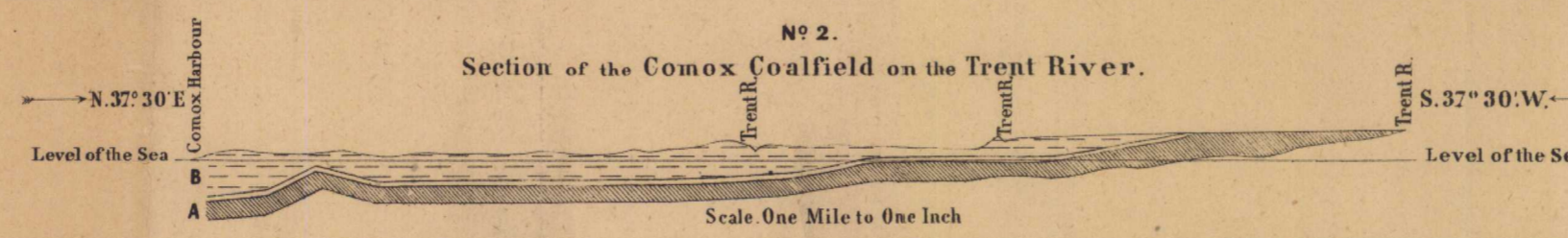
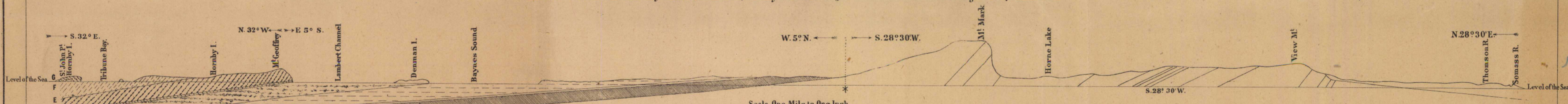
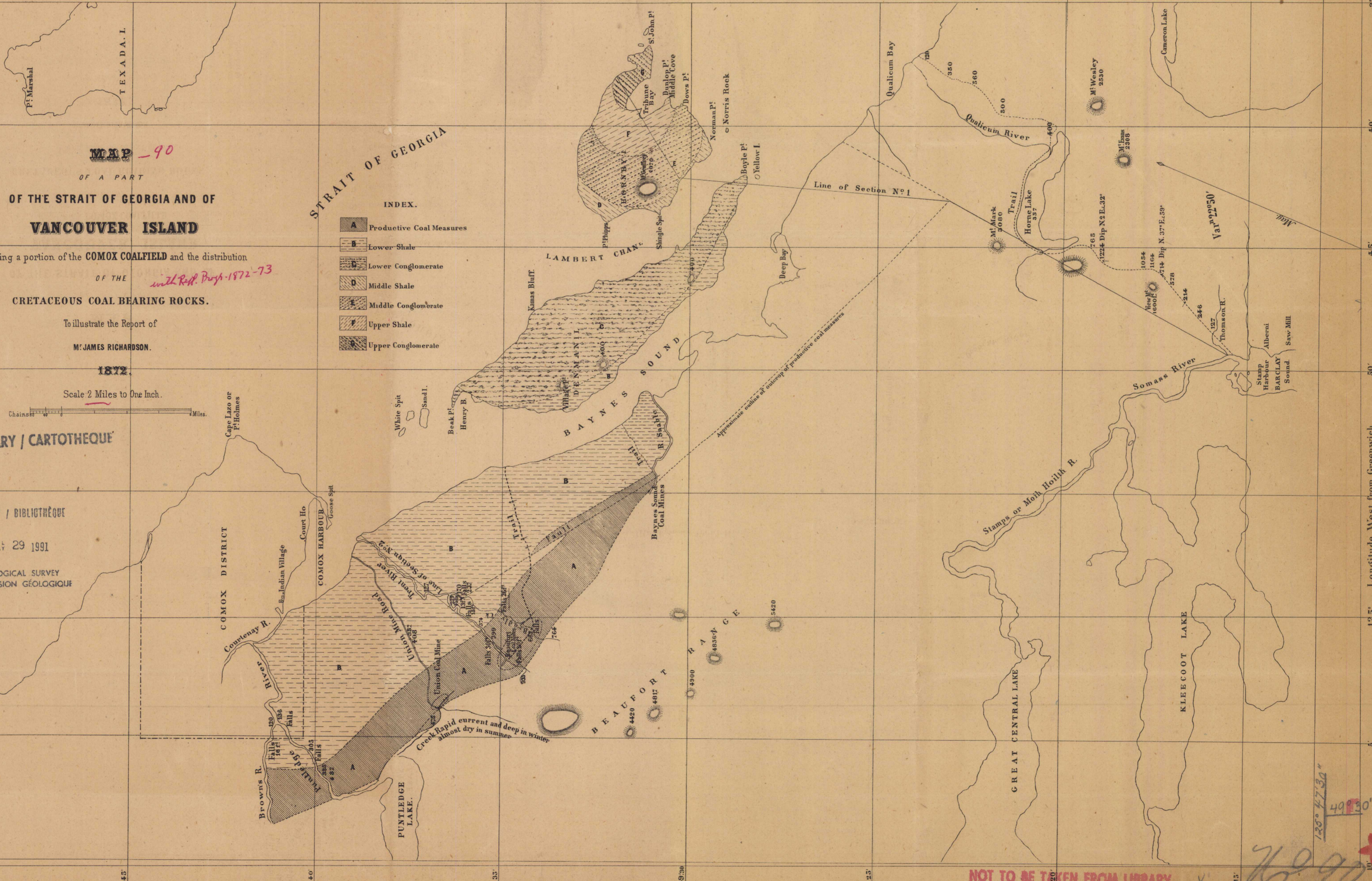


Sketch Section from Hornby Island to Alberni, Barclay Sound, showing the Comox Coalfield and the Subjacent Crystalline Rocks.



NOT TO BE TAKEN FROM LIBRARY
NE PAS SORTIR DE LA BIBLIOTHÈQUE



MAP -90
OF A PART
OF THE STRAIT OF GEORGIA AND OF
VANCOUVER ISLAND

Shewing a portion of the COMOX COALFIELD and the distribution
OF THE
CRETACEOUS COAL BEARING ROCKS.
To illustrate the Report of
M. JAMES RICHARDSON.

1872

Scale 2 Miles to One Inch.

MAP LIBRARY / CARTOTHEQUE

LIBRARY / BIBLIOTHÈQUE

JULY 29 1991

GEOLOGICAL SURVEY
COMMISSION GÉOLOGIQUE

NOT TO BE TAKEN FROM LIBRARY
NE PAS SORTIR DE LA BIBLIOTHÈQUE

This map has been produced from a scanned version of the original map
Reproduction par numérisation d'une carte sur papier