




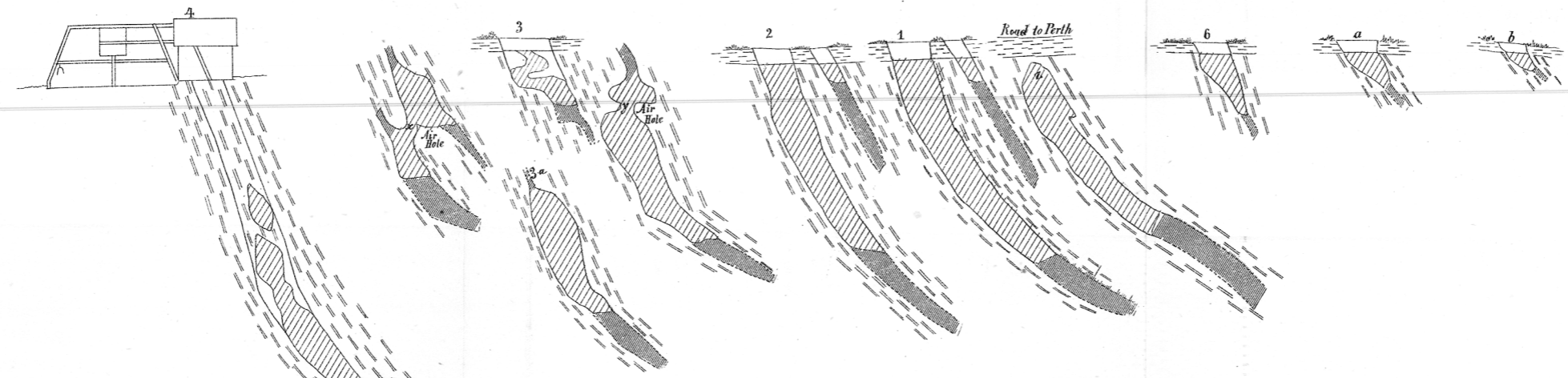
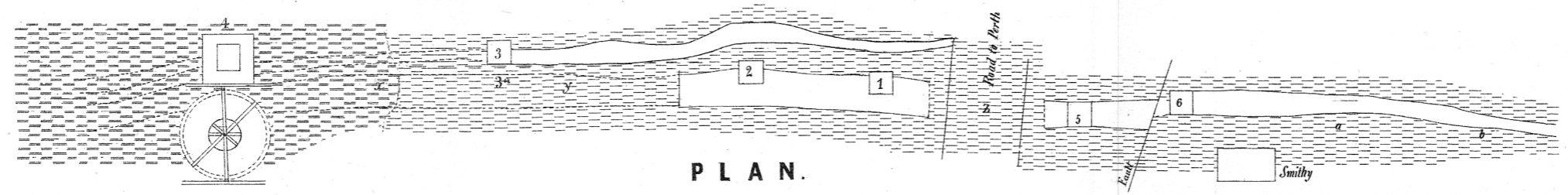
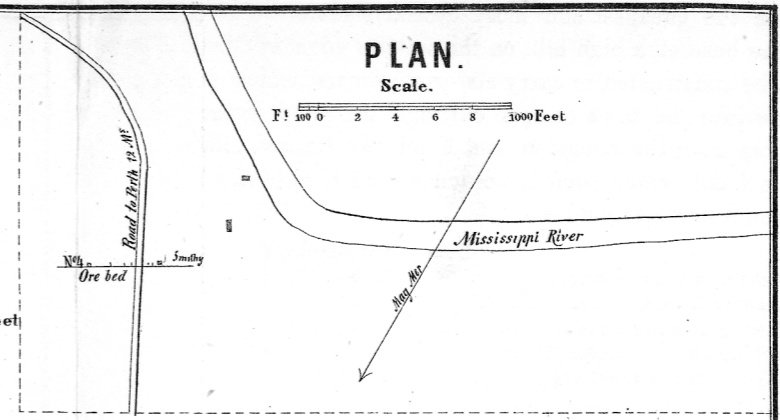
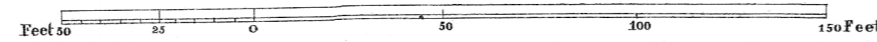


INDEX.

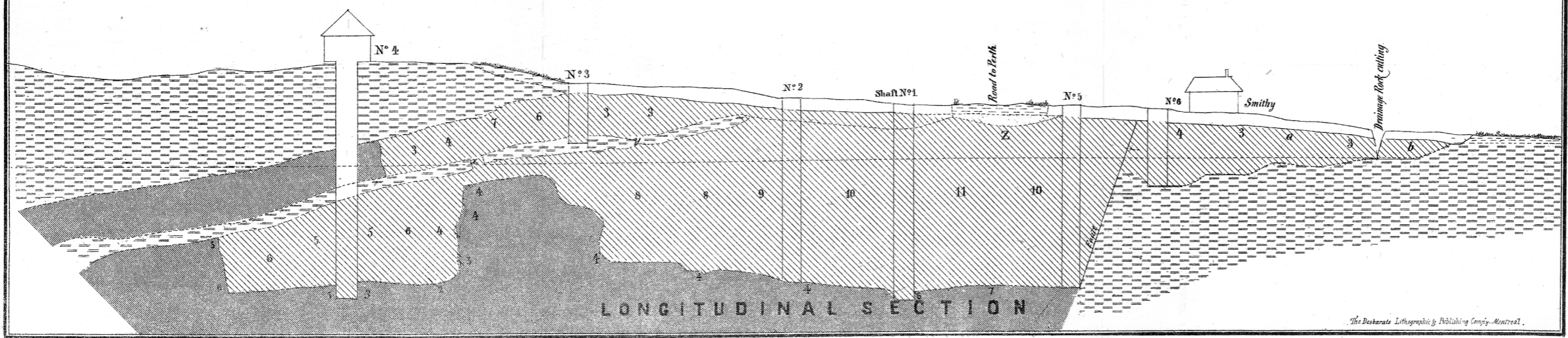
-  Soil
-  Soil removed
-  Ore not removed
-  Ore removed
-  Limestone

GEOLOGICAL SURVEY OF CANADA
 Alfred R.C. Schwyn F. G. S. Director

**DALHOUSIE
 IRON MINE.**
 Lanark County Ont.
 Scale



CROSS SECTIONS.



LONGITUDINAL SECTION

The Desbarats Lithographic & Publishing Co., Montreal.

This document was produced by scanning the original publication. Ce document est le produit d'une numérisation par balayage de la publication originale.