










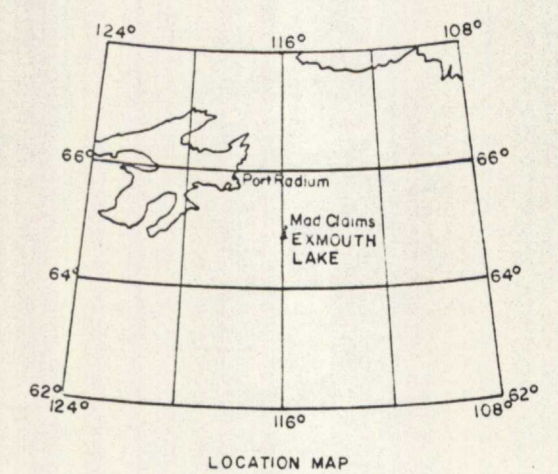


EXPLANATION

-  Gr Granite, Granitic gneiss
-  Mgn Gneisses, Minor orthogneisses
-  Mv Meta volcanics, Schists, Granitic stringers
-  Mqt Meta sediments, Quartzites
- fe Gossan
- ra Radioactive zone

- Bedding, Schistosity and Gneissosity 
- Fault 
- Outcrop 
- Contact 
- Claim boundary 
- Trench 
- Lake 



GEOLOGY OF PART OF THE MAD MINERAL CLAIMS EXMOUTH LAKE AREA, N.W.T.		
SCALE: 1" = 100 ft	DATE: JULY 7, 1960	GEOLOGY: G.HUNT SURVEY: V.SHYMANSKI
ELDORADO MINING AND REFINING LTD. EXPLORATION DIVISION		

This map has been produced from a scanned version of the original map
Reproduction par numérisation d'une carte sur papier