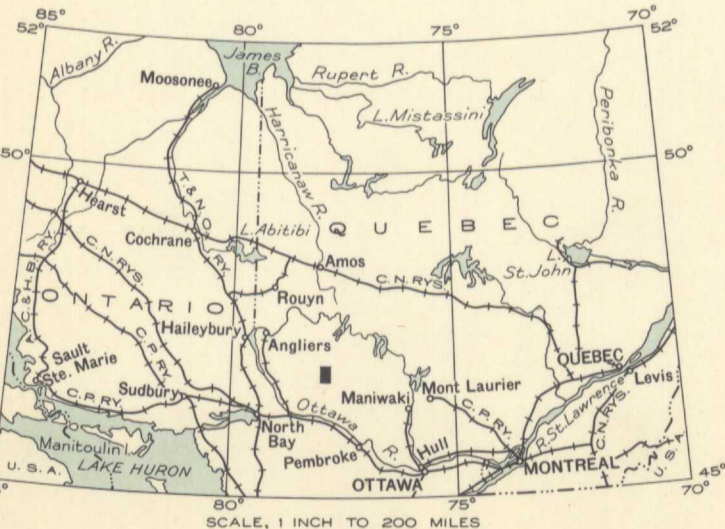
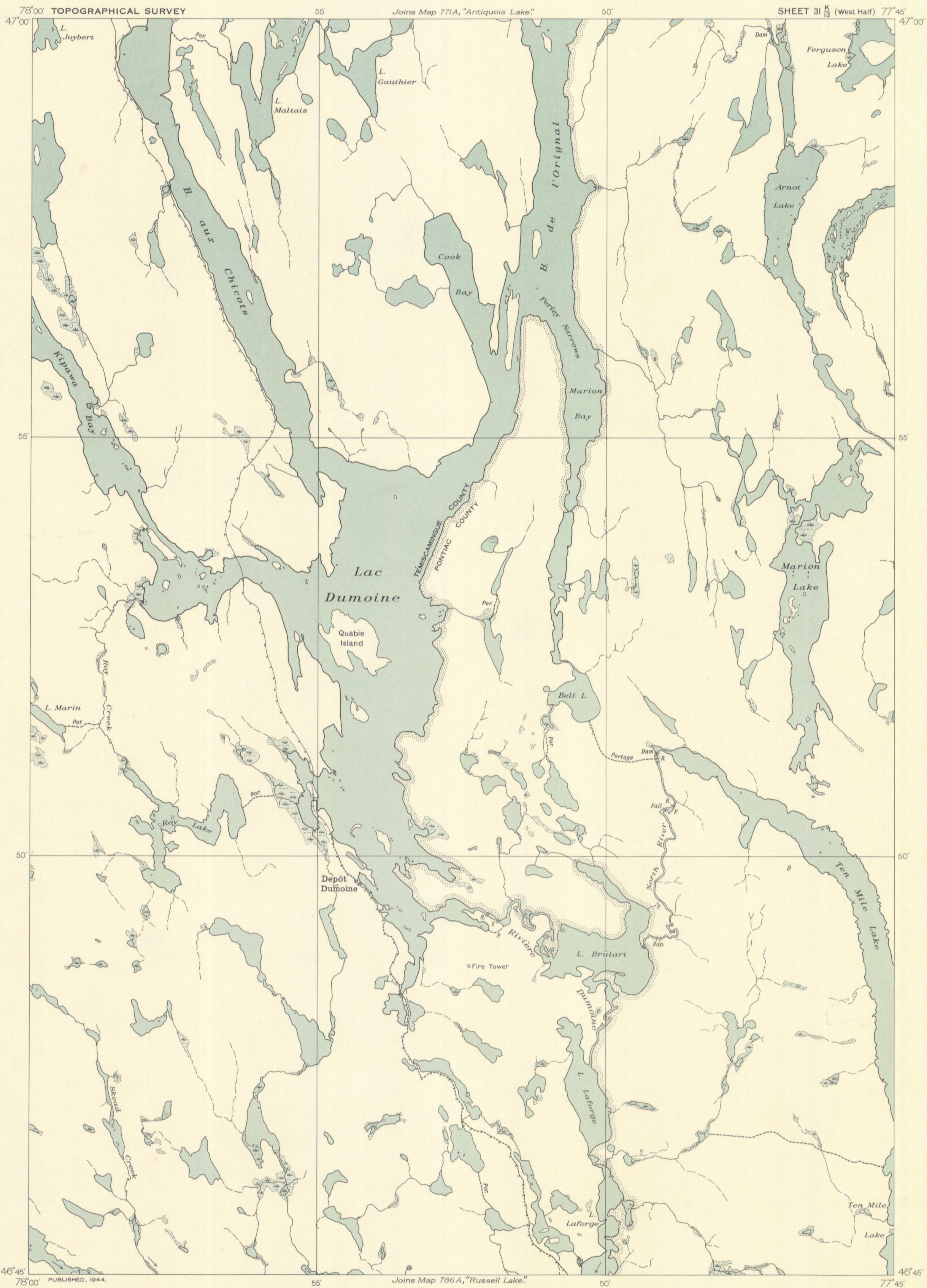
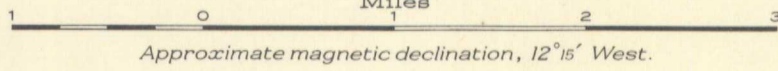


CANADA  
 DEPARTMENT OF MINES AND RESOURCES  
 MINES AND GEOLOGY BRANCH  
 BUREAU OF GEOLOGY AND TOPOGRAPHY



MAP 785A  
**LAC DUMOINE**  
 TÉMISCAMINGUE AND PONTIAC COUNTIES  
 QUEBEC

Scale,  $\frac{1}{63,360}$  or 1 Inch to 1 Mile



Approximate magnetic declination,  $12^{\circ}15'$  West.

LEGEND

- Trail or Wagon Road
- Portage
- Building
- Telephone line
- Stream (position approximate)
- Fall and rapid
- Marsh
- Sand bar
- Reef or small island

Compiled by the Topographical Survey from aerial photographs taken by the Royal Canadian Air Force in June, July and August, 1938, and from information supplied by the Department of Lands and Forests, Quebec. Cartography by the Drafting and Reproducing Division 1943.

NOT TO BE TAKEN FROM LIBRARY  
 NE PAS SORTIR DE LA BIBLIOTHÈQUE

785A



5.1.9 Lac Dumoine  
 A<sub>1</sub> Top.