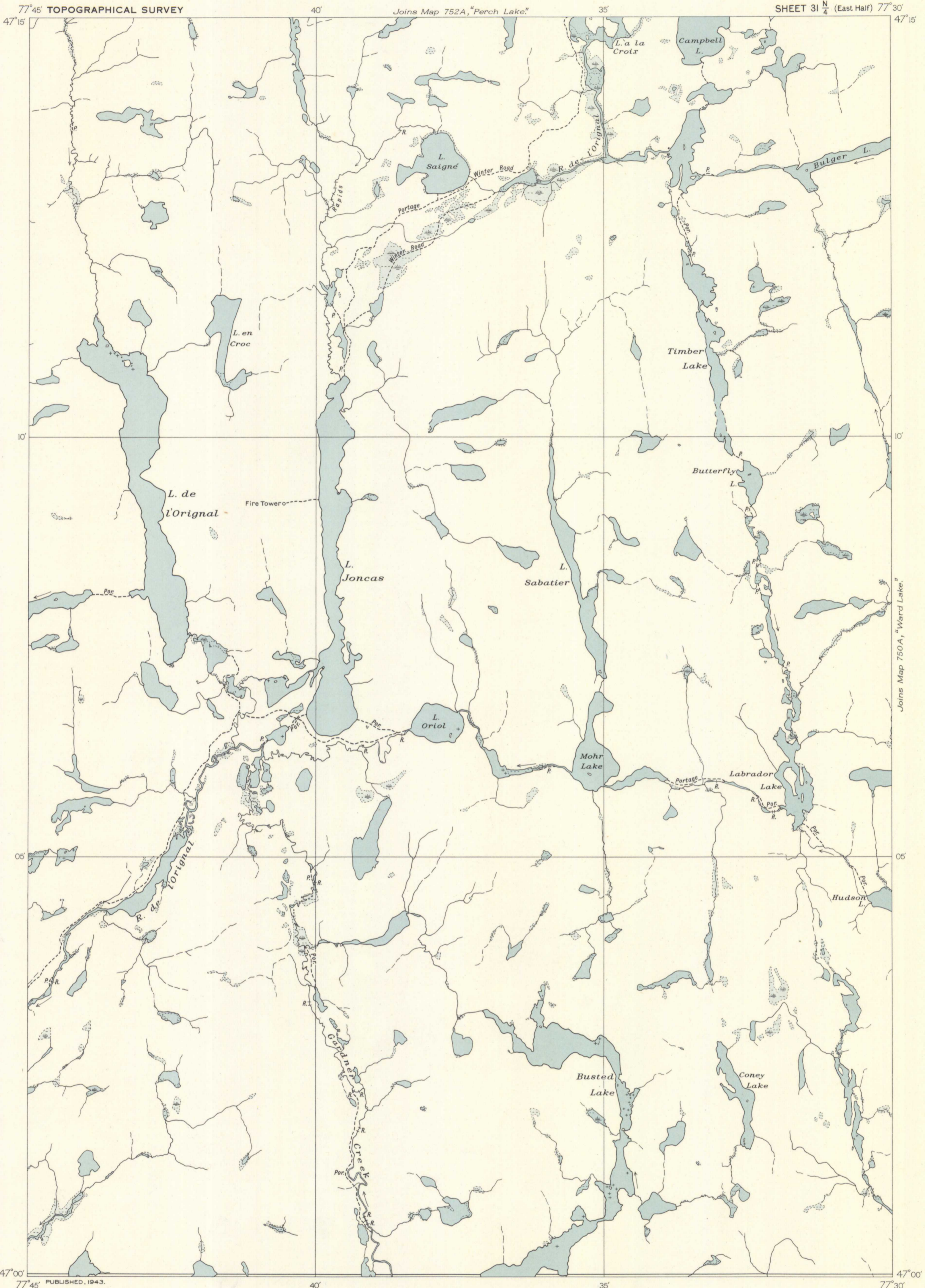
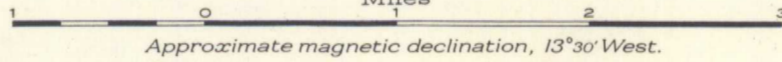


CANADA  
 DEPARTMENT OF MINES AND RESOURCES  
 MINES AND GEOLOGY BRANCH  
 BUREAU OF GEOLOGY AND TOPOGRAPHY



MAP 754A  
**LAC JONCAS**  
 PONTIAC COUNTY  
 QUEBEC

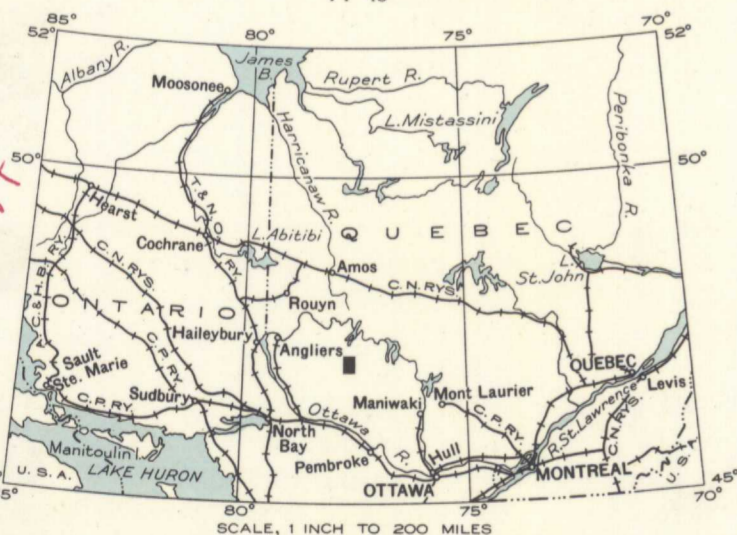
Scale, 63360 or 1 Inch to 1 Mile



LEGEND

- Winter road and trail.....
- Portage.....
- Surveyed line.....
- Lake and stream (position approx.).....
- Rapid.....
- Marsh.....
- Reef or small island.....

Compiled by the Topographical Survey, 1941, from aerial photographs taken by the Royal Canadian Air Force in July and August, 1938, and from information supplied by the Department of Lands and Forests, Quebec. Cartography by the Drafting and Reproducing Division, 1943.



754A

5.19 Lac Joncas  
 A, Top

NOT TO BE TAKEN FROM LIBRARY  
 NE PAS SORTIR DE LA BIBLIOTHÈQUE

754A