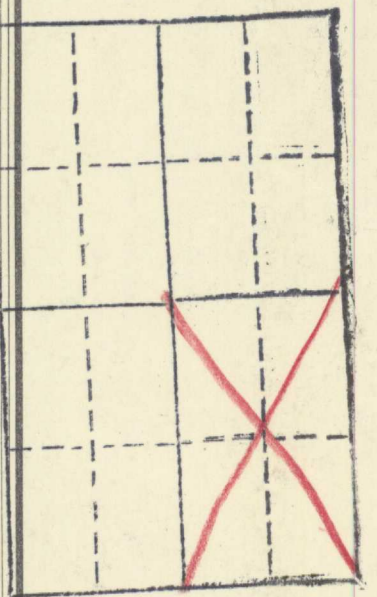
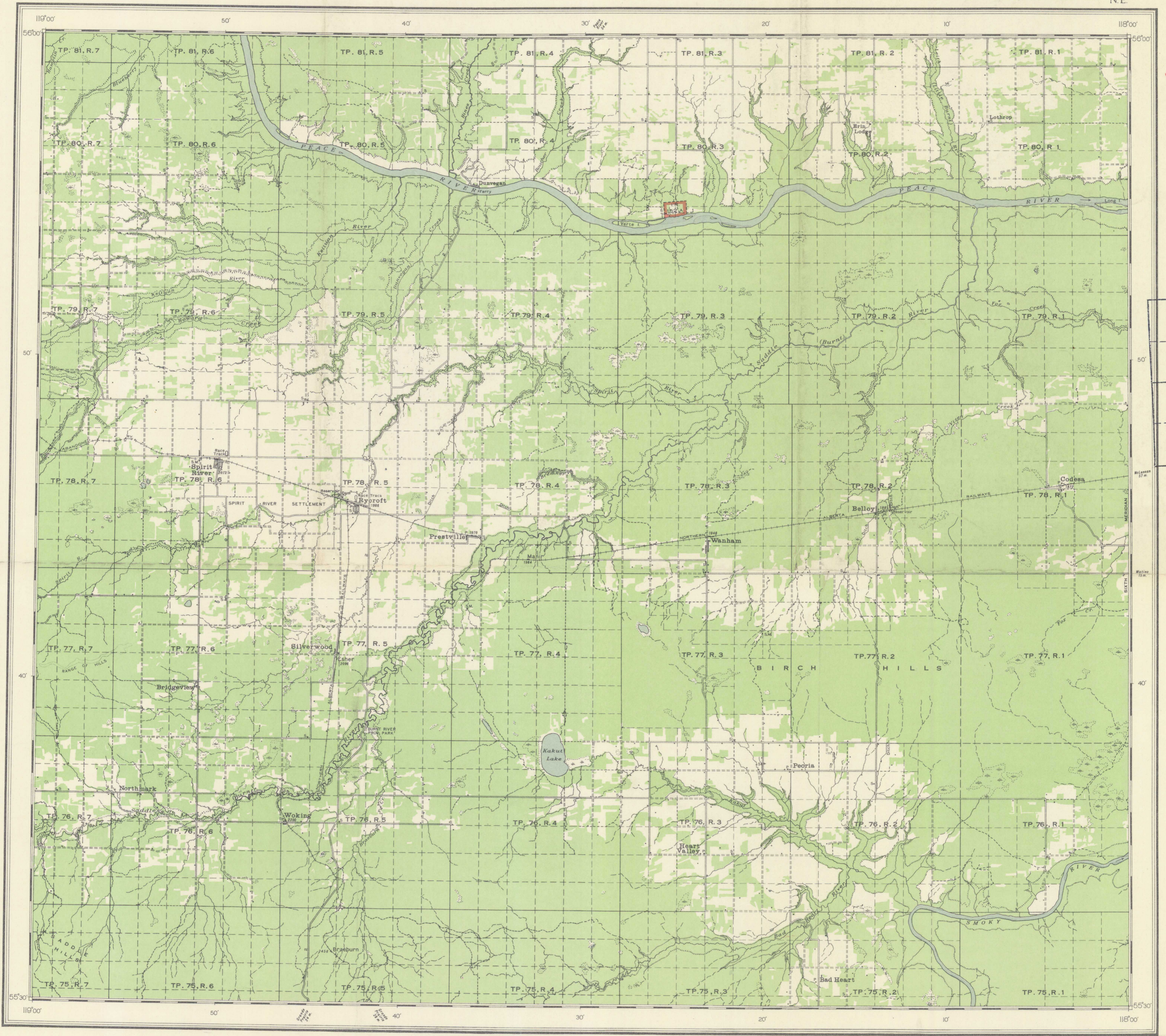


Rycroft

Rycroft
 2-mile
 83 M/NE



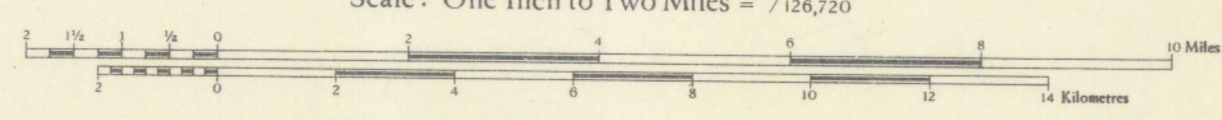
Published 1948
 Compilation by the Topographical Survey in 1947, from air-photographs taken in 1946 and 1946 by the Royal Canadian Air Force.
 Lithographed and printed by the Army Survey Establishment, R.C.E. Department of National Defence.
 Approximate magnetic declination, 26° in East.

REFERENCE

Provincial highway	—
Road well travelled	—
Road not well travelled	—
Trail or wagon road	—
Railway	—
Highway route number	—
Building	■
Church	✠
Post Office	PO
Butte area	■

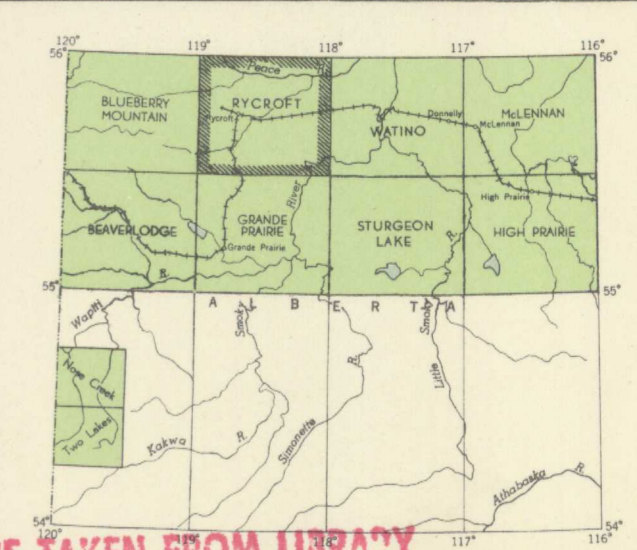
MAP 954A
RYCROFT
 WEST OF SIXTH MERIDIAN
 ALBERTA
 (PRELIMINARY EDITION)

Scale: One Inch to Two Miles = 1/126,720



REFERENCE

Sawmill	—
Township boundary (surveyed)	—
Township boundary (unsurveyed)	—
Section line	—
Indian Reserve boundary	—
Edge of valley	—
Height in feet above mean sea-level	—
Intermittent stream	—
Marsh or swamp	—
Sand	—
Wooded area	—



SUPERSEDED
 EDITION

NOT TO BE TAKEN FROM LIBRARY
 NE PAS SORTIR DE LA BIBLIOTHÈQUE

954A