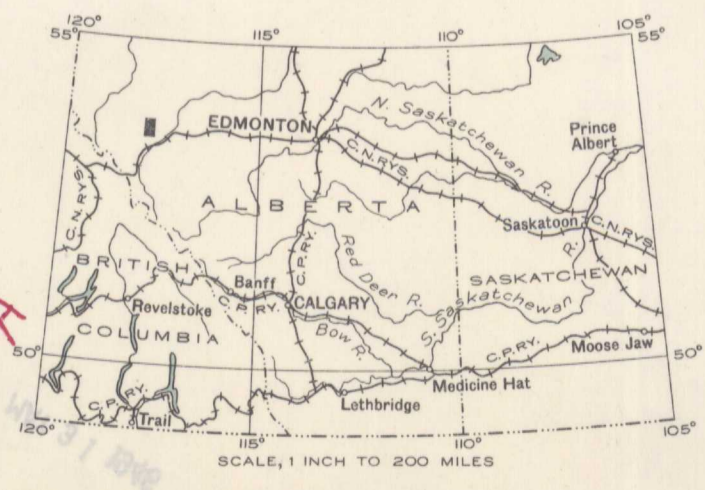
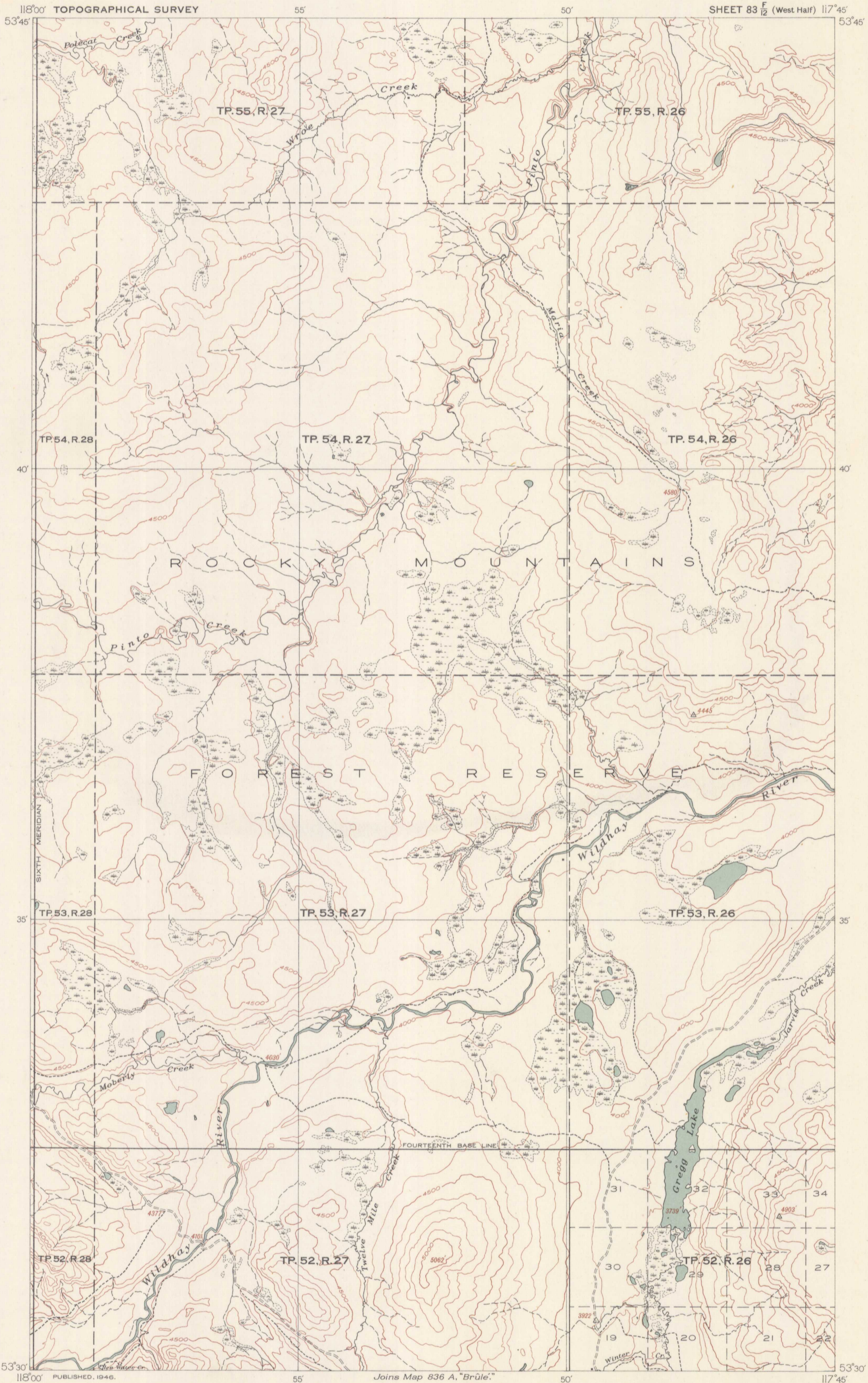
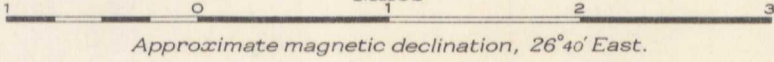


CANADA
 DEPARTMENT OF MINES AND RESOURCES
 MINES AND GEOLOGY BRANCH
 BUREAU OF GEOLOGY AND TOPOGRAPHY



MAP 855A
GREGG LAKE
 WEST OF FIFTH MERIDIAN
 ALBERTA

Scale, $\frac{1}{63360}$ or 1 Inch to 1 Mile



Approximate magnetic declination, 26°40' East.

LEGEND

- Road not well travelled.....
- Bush road or trail.....
- Building.....
- Triangulation station.....
- Township boundary (surveyed).....
- Township boundary (unsurveyed).....
- Section lines.....
- Intermittent stream.....
- Marsh.....
- Contours (interval 100 feet).....
- Depression contour.....
- Height in feet above mean sea-level.....

Surveyed in 1944, and compiled 1945, by the Topographical Survey with air photographs taken in 1943. Cartography by the Drafting and Reproducing Division, 1945.

855A

5.1.1 Gregg Lake, Alta.
 A1 Top. Map 855A sh. 83 F/12

NOT TO BE TAKEN FROM LIBRARY
 NE PAS SORTIR DE LA BIBLIOTHÈQUE

855A