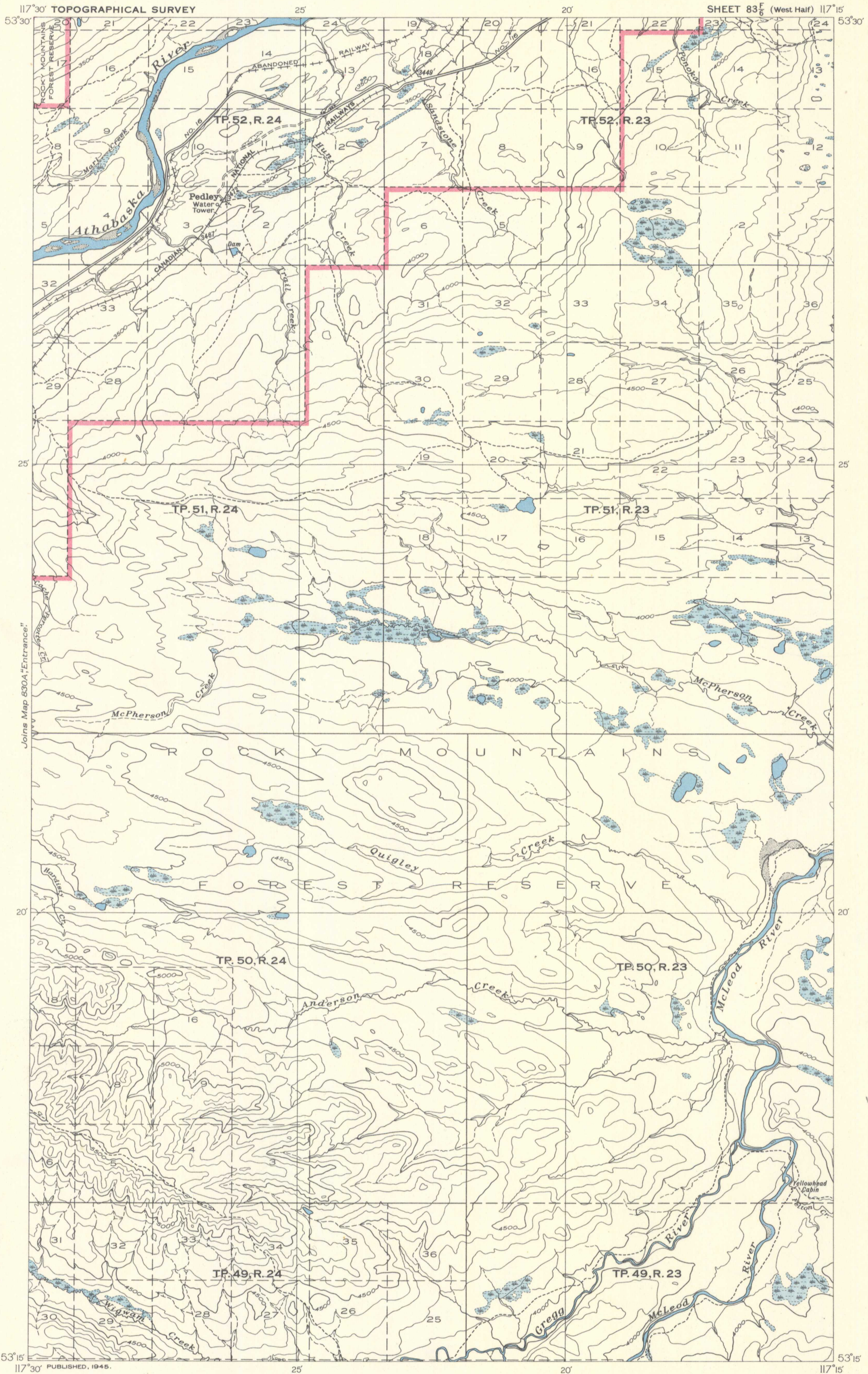


CANADA
 DEPARTMENT OF MINES AND RESOURCES
 MINES AND GEOLOGY BRANCH
 BUREAU OF GEOLOGY AND TOPOGRAPHY

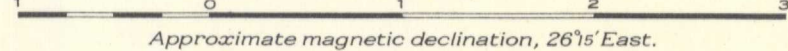


Joins Map 830A "Entrance"

117°30' PUBLISHED, 1945.

MAP 831A
PEDLEY
 WEST OF FIFTH MERIDIAN
 ALBERTA

Scale, 63,360 or 1 Inch to 1 Mile

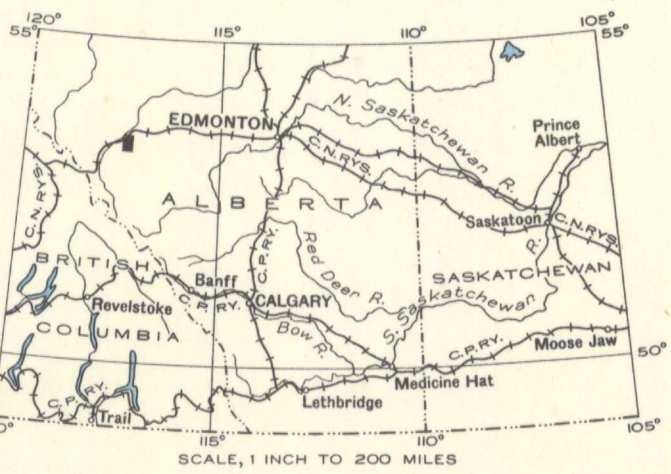


Approximate magnetic declination, 26° East.

LEGEND

- Provincial highway..... NO. 16
- Road not well travelled.....
- Trail.....
- Building.....
- Township boundary (surveyed).....
- Township boundary (unsurveyed).....
- Section line.....
- Forest Reserve boundary.....
- Intermittent stream.....
- Marsh.....
- Sand bar.....
- Contours (interval 100 feet).....
- Depression contour.....
- Height in feet above mean sea-level..... 3467'

Surveys and compilation by the Topographical Survey, 1944, with air photographs taken in 1943. Cartography by the Drafting and Reproducing Division, 1945.



831A
 5.11
 A1 Top Pedley

NOT TO BE TAKEN FROM LIBRARY
 NE PAS SORTIR DE LA BIBLIOTHÈQUE

★
 831A