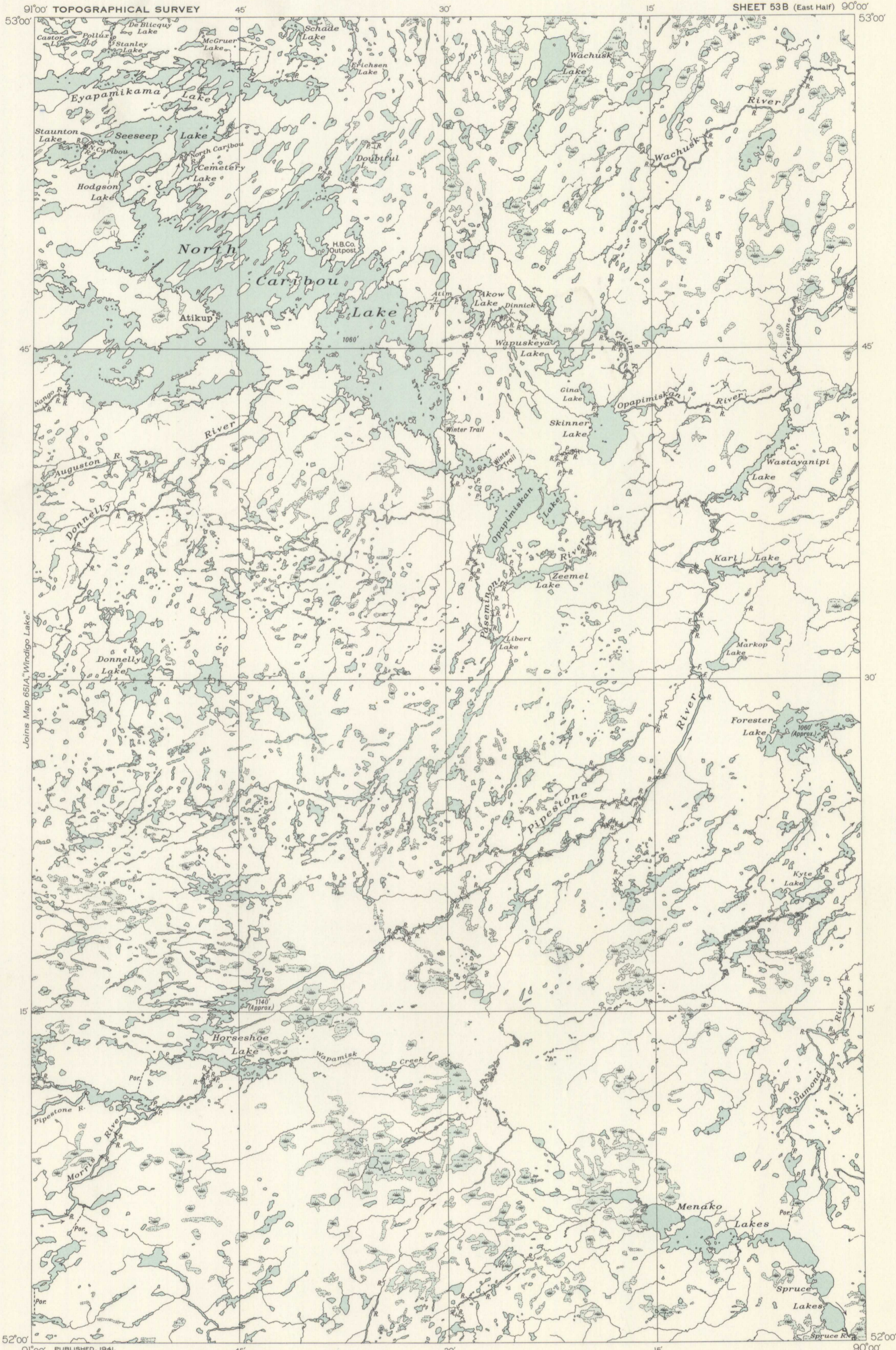


CANADA
 DEPARTMENT OF MINES AND RESOURCES
 MINES AND GEOLOGY BRANCH
 BUREAU OF GEOLOGY AND TOPOGRAPHY



91°00' TOPOGRAPHICAL SURVEY

SHEET 53B (East Half) 90°00'

52°00'

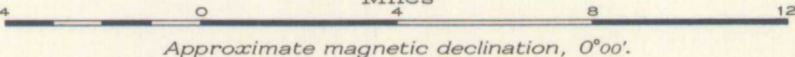
91°00'

PUBLISHED, 1941.

MAP 650A

NORTH CARIBOU LAKE
 KENORA DISTRICT, PATRICIA PORTION
 ONTARIO

Scale, 253440 or 1 inch to 4 Miles



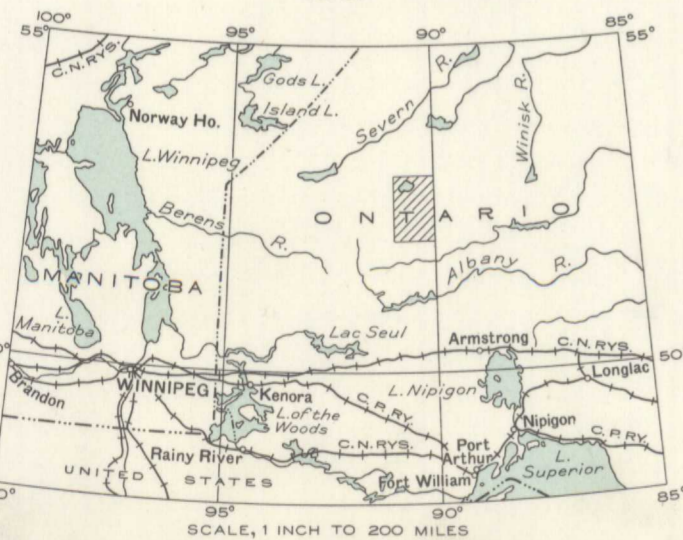
Approximate magnetic declination, 0°00'.

LEGEND

- Building.....
- Trail or portage.....
- Cemetery.....
- Survey monument.....
- Lake (position approximate).....
- Stream (position approximate).....
- Fall and rapid.....
- Marsh.....
- Height in feet above Mean sea-level..... 1080'

Compiled by the Topographical Survey, 1940, from aerial photographs taken by the Royal Canadian Air Force, June, 1937; Cartography by the Drafting and Reproducing Division, 1941.

NOT TO BE TAKEN FROM LIBRARY
NE PAS SORTIR DE LA BIBLIOTHÈQUE



SCALE, 1 INCH TO 200 MILES

650A

5.1.7 North Caribou Lake
 A1 Top map 650A

★
 650A