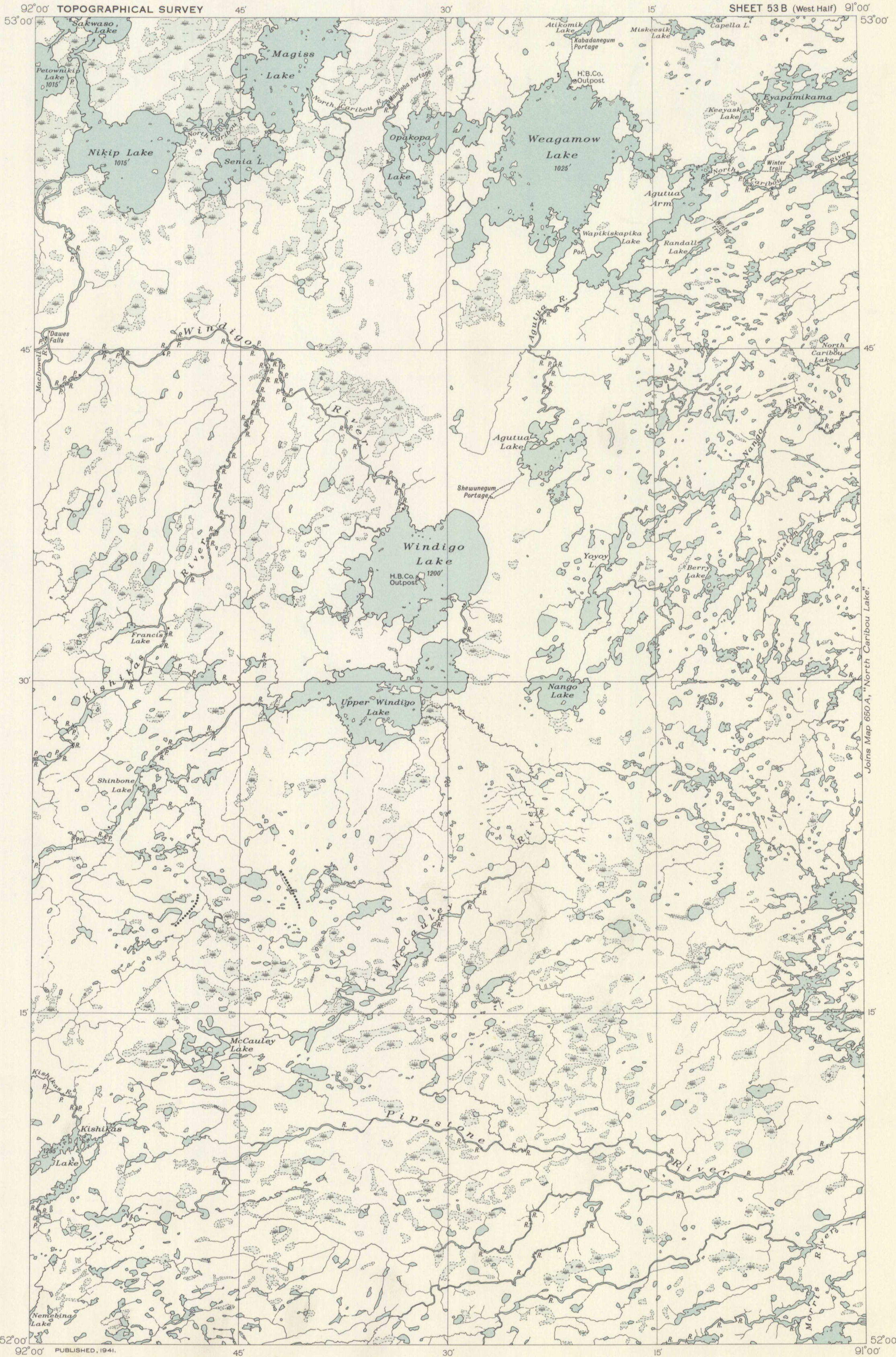



CANADA
 DEPARTMENT OF MINES AND RESOURCES
 MINES AND GEOLOGY BRANCH
 BUREAU OF GEOLOGY AND TOPOGRAPHY



MAP 651A

WINDIGO LAKE
 KENORA DISTRICT, PATRICIA PORTION
 ONTARIO

Scale, 253,440 or 1 Inch to 4 Miles

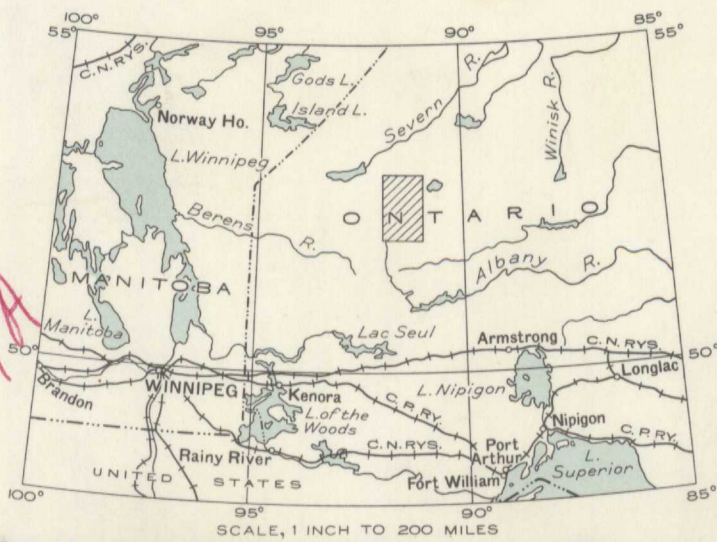


Approximate magnetic declination, 2° East.


LEGEND

- Building or cabin
- Trail or portage
- Church
- Cemetery
- Survey monument
- Stream (position approximate)
- Fall and rapid
- Marsh
- Esker
- Height in feet above Mean sea-level (approx.)

Compiled by the Topographical Survey, 1940, from aerial photographs taken by the Royal Canadian Air Force, June, 1937. Cartography by the Drafting and Reproducing Division, 1941.



**NOT TO BE TAKEN FROM LIBRARY
 NE PAS SORTIR DE LA BIBLIOTHÈQUE**



651A
 5.17
 H. Top. Windigo Lake, Ont.
 map 651A

This map has been produced from a scanned version of the original map
 Reproduction par numérisation d'une carte sur papier