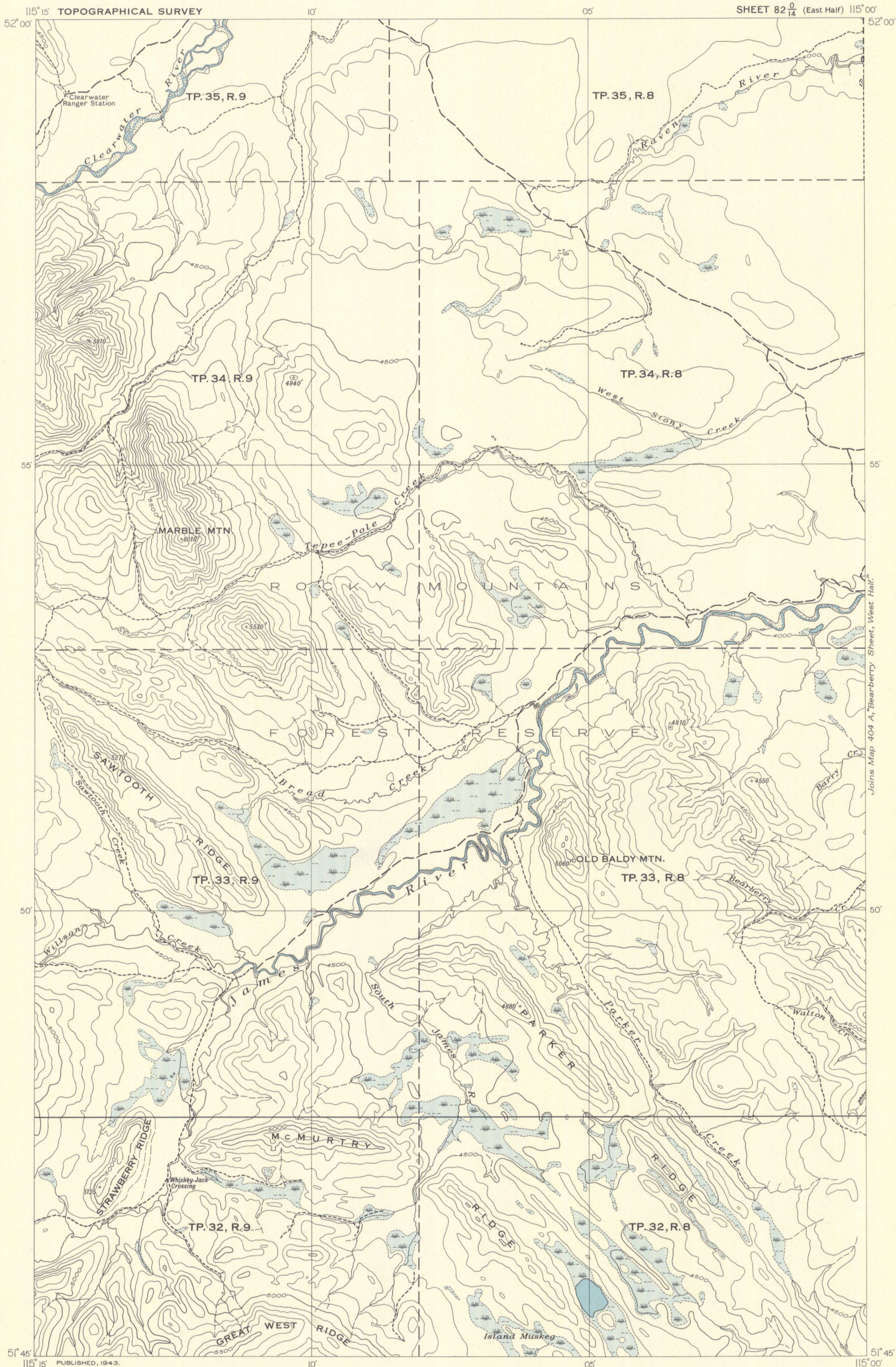


CANADA  
DEPARTMENT OF MINES AND RESOURCES  
MINES AND GEOLOGY BRANCH  
BUREAU OF GEOLOGY AND TOPOGRAPHY

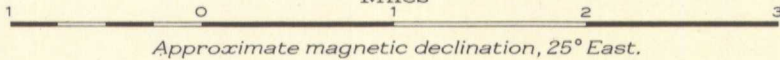


115° 15' PUBLISHED, 1943.

MAP 717A

**MARBLE MOUNTAIN**  
WEST OF FIFTH MERIDIAN  
ALBERTA

Scale, 63,360 or 1 Inch to 1 Mile

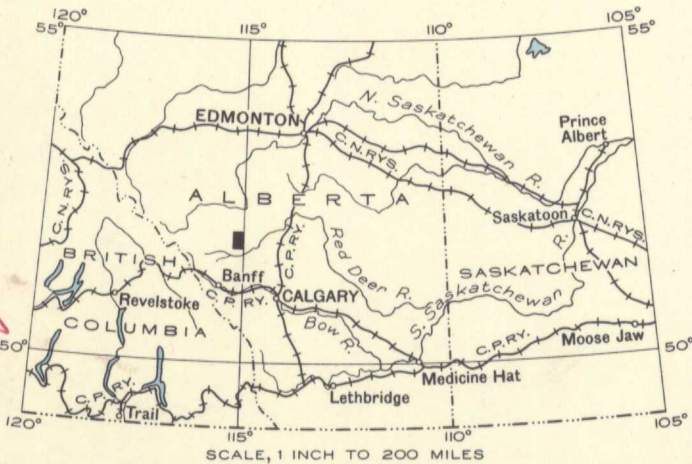


Approximate magnetic declination, 25° East.

LEGEND

- Road not well travelled.....
- Bush road or trail.....
- Building, and abandoned building.....
- Forest Reserve boundary.....
- Township boundary (surveyed).....
- Township boundary (unsurveyed).....
- Intermittent stream.....
- Sand or gravel.....
- Marsh.....
- Contours (interval 100 feet).....
- Contours (position approximate).....
- Depression contour.....
- Height in feet above Mean sea-level.....

Compiled by the Topographical Survey, 1941, from original surveys, 1940, and from information supplied by Federal Government Departments. Cartography by the Drafting and Reproducing Division, 1942.



5.1.1 Marble Mountain. Map 717A  
A, Top. sheet 82 0/14 (East half)

NOT TO BE TAKEN FROM LIBRARY  
NE PAS SORTIR DE LA BIBLIOTHEQUE

★  
717A