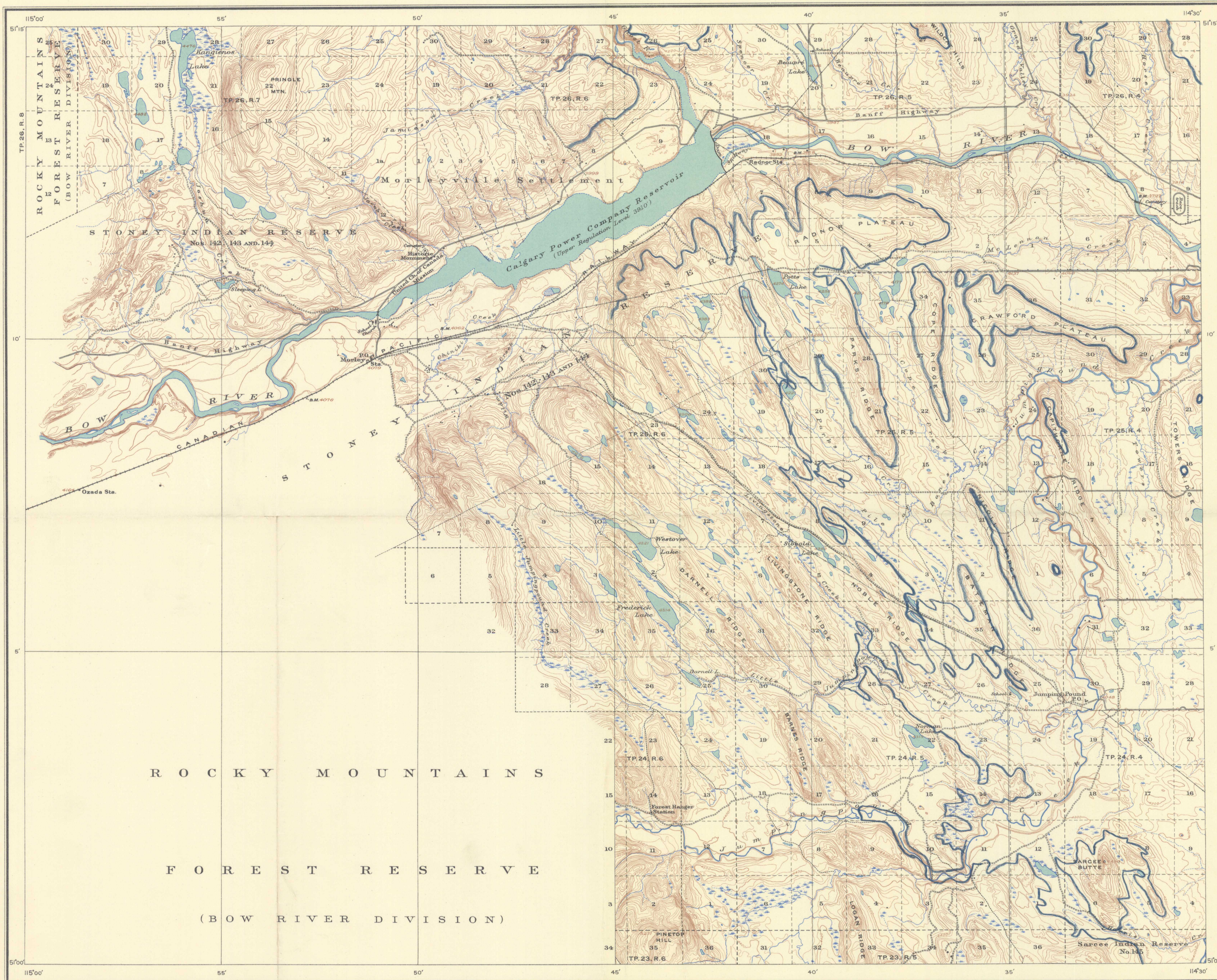


Issued 1931



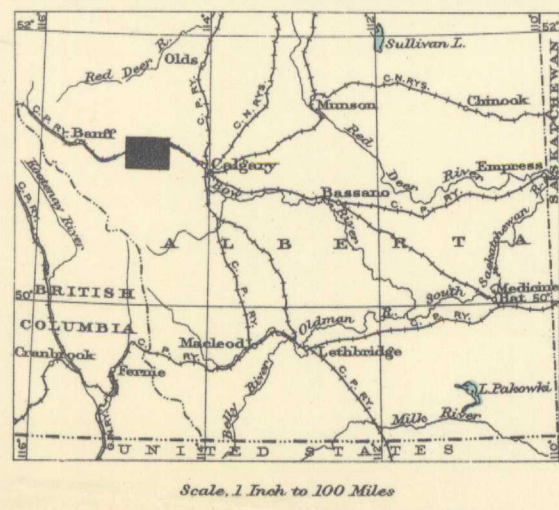
LEGEND

- Roads and buildings
- Road not well travelled
- Road along township boundary
- Trail
- Railway
- Power transmission line
- Bridge
- Mine tunnel
- Prospect
- Well
- Shaft
- Triangulation station
- Township boundary
- Section line
- Indian Reserve boundary
- Forest Reserve boundary
- Bench-mark
- Intermittent lake and stream
- Marsh
- Contours
- Contours (position approximate)
- Depression contour
- Height in feet

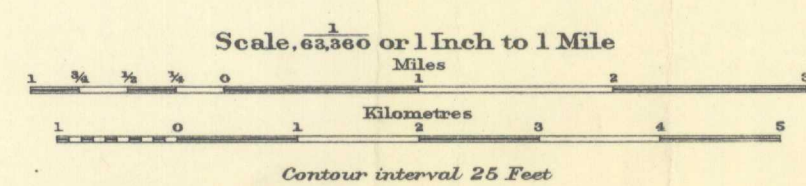
Elevations referred to Mean sea-level

Approximate magnetic declination

TOPOGRAPHY
 W.H. Boyd, Chief Topographical Engineer.
 Survey and topography by D.A. Nichols, 1926, 1927.



MAP 252 A
JUMPINGPOUND SHEET
 (WEST OF FIFTH MERIDIAN)
 ALBERTA



NOT TO BE TAKEN FROM LIBRARY
 NE PAS SONT ENLEVER DE LA BIBLIOTHEQUE

Publication No. 2227
 Price, 25 cents.

552A

G
 3401
 .C5
 1910-
 G4
 obmap

252A