This document was produced by scanning the original publication.

Ce document est le produit d'une numérisation par balayage de la publication originale.

GEOLOGICAL SURVEY OF CANADA COMMISSION GÉOLOGIQUE DU CANADA

DEPARTMENT OF ENERGY, MINES AND RESOURCES
MINISTÈRE DE L'ÉNERGIE, DES MINES ET DES RESSOURCES

AIRBORNE GEOPHYSICAL SURVEY SOUTHWEST NEWFOUNDLAND 1984

ST.FINTAN'S AND LITTLE FRIAR'S COVE

NTS 12 B/2 NTS 12 B/3

STACKED PROFILES

Accompanies Geophysical Map No. 35212(02)G

MAP LIBRARY / CARTOTHEQUE

LIBRARY / BIBLIOTHÈQUE
MAR 25 1987
GEOLOGICAL SURVEY
COMMISSION GÉOLOGIQUE

DEPARTMENT OF MINES AND ENERGY
GOVERNMENT OF NEWFOUNDLAND AND LABRADOR

Energy, Mines and Resources Canada
Énergie, Mines et Ressources Canada

Canada

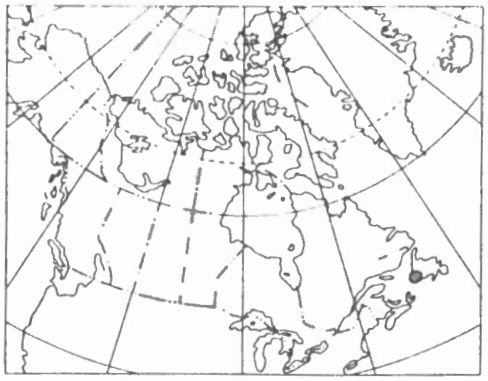

INDEX MAP

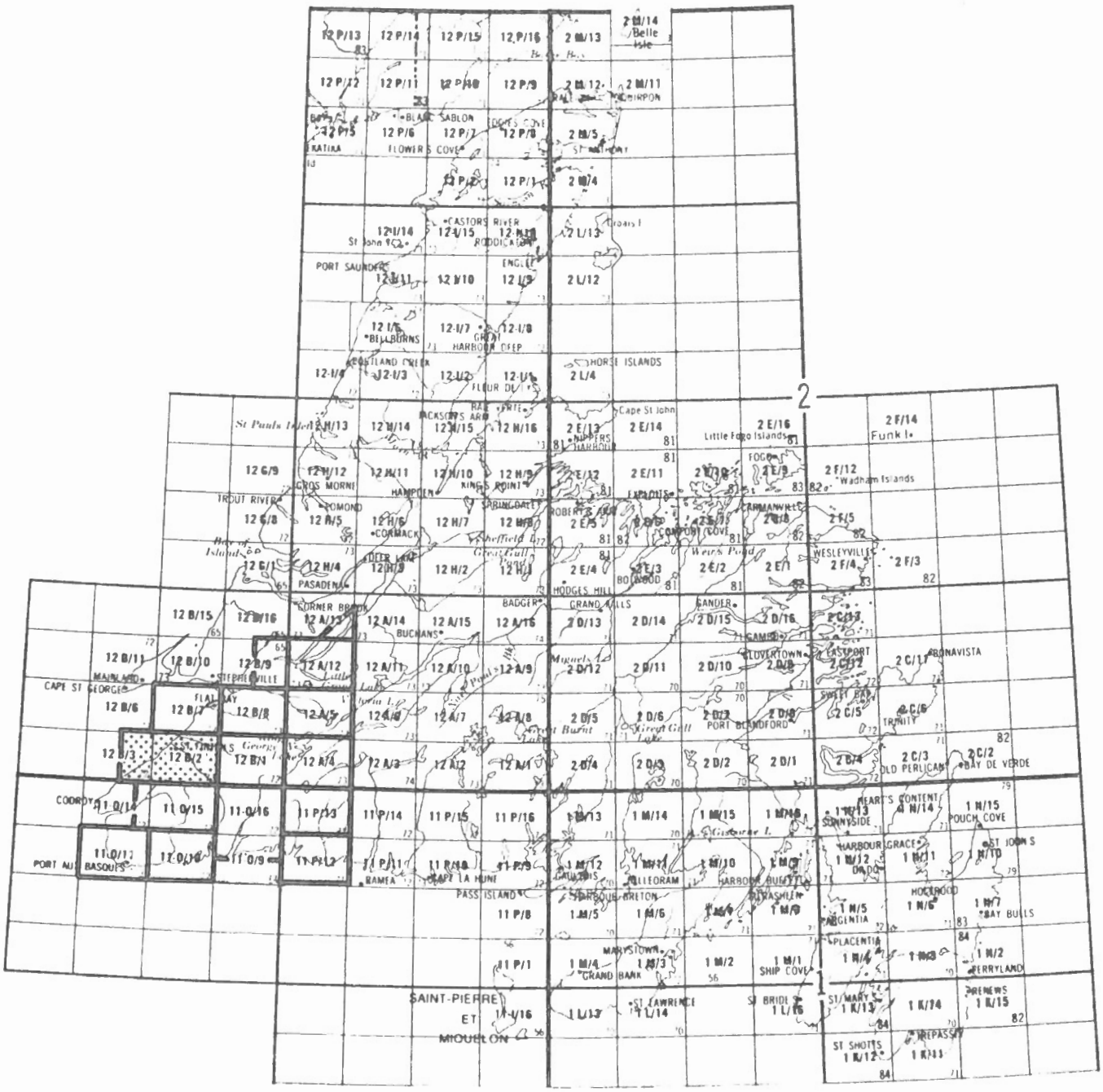
2
12 P/13
12 P/14
12 P/15
12 P/16
2 M/13
2 M/14
Belle Isle
12 P/12
12 P/11
12 P/10
12 P/9
2 M/12
2 M/11
BIRPON
12 P/5
12 P/6
12 P/7
12 P/8
2 M/5
KATIKA
FLOWERS COVE
12 P/4
12 P/1
2 M/4
12 I/14
12 I/15
12 I/16
2 L/13
St John's
PORT SAUNDERS
12 I/11
12 I/10
12 I/9
2 L/12
12 I/6
12 I/7
12 I/8
BELLBURNS
GREAT HARBOUR DEEP
12 I/1
12 I/2
12 I/3
12 I/4
2 L/4
HORSE ISLANDS
St Paul's Inlet
12 H/13
12 H/14
12 H/15
12 H/16
2 E/13
2 E/14
Cape St John
2 E/16
Little Fogo Islands
2 F/14
Funk I.
12 G/9
12 H/12
GROS MORNE
12 H/11
12 H/10
12 H/9
2 E/12
2 E/11
2 E/9
2 F/12
Wadham Islands
TROUT RIVER
12 G/8
12 H/5
12 H/6
CORNMACK
12 H/7
12 H/8
2 E/5
2 E/6
2 E/7
2 E/8
2 F/5
Bay of Islands
12 G/1
12 H/4
PASADENA
12 H/3
12 H/2
12 H/1
2 E/4
2 E/3
2 E/2
2 E/1
WESLEYVILLE
2 F/4
2 F/3
12 B/15
12 B/16
CORNER BROOK
12 A/13
12 A/14
12 A/15
12 A/16
2 D/13
2 D/14
2 D/15
2 D/16
GANDER
12 B/11
12 B/10
12 B/9
12 A/12
12 A/11
12 A/10
12 A/9
2 D/12
2 D/11
2 D/10
2 D/9
2 C/12
2 C/11
BONAVISTA
CAPE ST GEORGE
STEPHENVILLE
12 B/6
12 B/7
12 B/8
12 A/5
12 A/6
12 A/7
12 A/8
2 D/5
2 D/6
2 D/7
2 D/8
2 C/5
2 C/6
TRINITY
12 B/3
12 B/2
12 B/1
12 A/4
12 A/3
12 A/2
12 A/1
2 D/4
2 D/3
2 D/2
2 D/1
2 C/4
2 C/3
2 C/2
OLD PERLICAN
BAY DE VERDE
COODRY
11 O/14
11 O/15
11 O/16
11 P/13
11 P/14
11 P/15
11 P/16
1 M/13
1 M/14
1 M/15
1 M/16
1 N/13
1 N/14
1 N/15
SUNNYSIDE
POUCH COVE
PORT AU
11 O/12
BASQUES
11 O/11
11 O/9
11 P/12
11 P/11
11 P/10
RAMEA
CAPE LA HUNE
PASS ISLAND
11 P/8
1 M/12
1 M/11
1 M/10
1 M/9
HARBOUR BRETON
HARBOUR BUFFETT
1 N/12
1 N/11
1 N/10
ST JOHN'S
1 M/5
1 M/6
1 M/7
1 M/8
1 N/5
1 N/6
1 N/7
ARGENTIA
BAY BULLS
PLACENTIA
11 P/1
1 M/4
1 M/3
1 M/2
1 M/1
1 N/4
1 N/3
1 N/2
MARYSTOWN
GRAND BANK
SHIP COVE
FERRYLAND
SAINT-PIERRE
ET
MIQUELON
11 L/16
1 L/17
ST LAWRENCE
1 L/14
ST BRIDES
1 L/15
ST MARY'S
1 K/13
1 K/14
BREWERS
1 K/15
ST SHOTTS
1 K/12
1 K/11
PREPASS

GEOLOGICAL SURVEY OF CANADA / COMMISSION GÉOLOGIQUE DU CANADA

DEPARTMENT OF ENERGY, MINES AND RESOURCES
MINISTÈRE DE L'ÉNERGIE DES MINES ET DES RESSOURCES

12 B/2,3

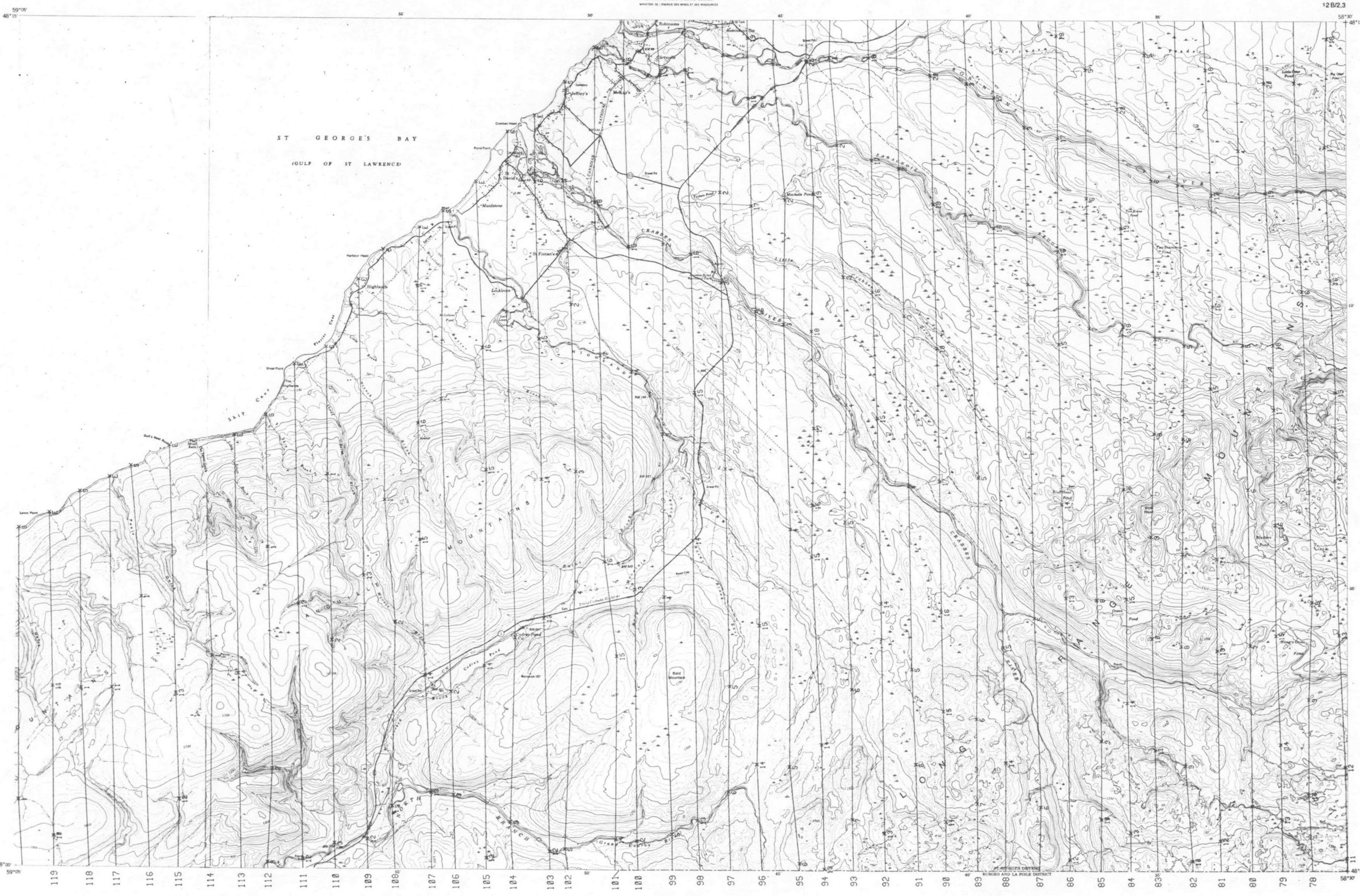

Flight line and fiducial
Ligne de vol et point de repère ....

ST. FINTAN'S - LITTLE FRIAR'S COVE

NEWFOUNDLAND / TERRE-NEUVE

Kilometres 1 0 1 2 3 4 Kilomètres

Universal Transverse Mercator Projection
© Crown Copyrights reserved

Projection transverse universelle de Mercator
© Droits de la Couronne réservés

INDEX MAP · LIEU DE LA CARTE

ST. FINTAN'S - LITTLE FRIAR'S COVE
NEWFOUNDLAND / TERRE-NEUVE
12 B/2,3

South West Corner, Newfoundland, 1984 (line spacing=1 km)
Sheet: St. Fintan's (12 B/2)

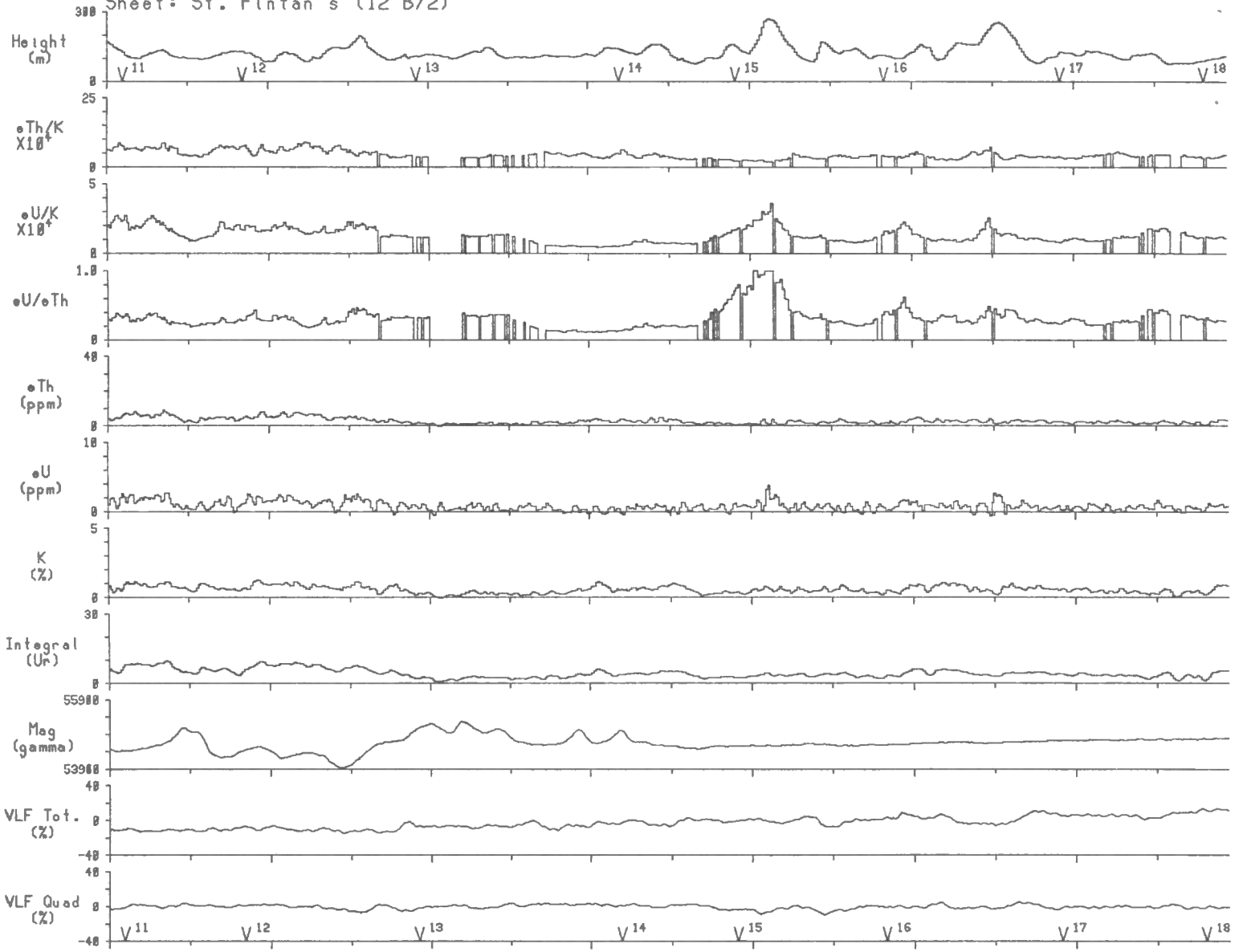

Line 77 2km Scale 1:150000

South West Corner, Newfoundland, 1984 (line spacing=1 km)
Sheet: St. Fintan's (12 B/2)

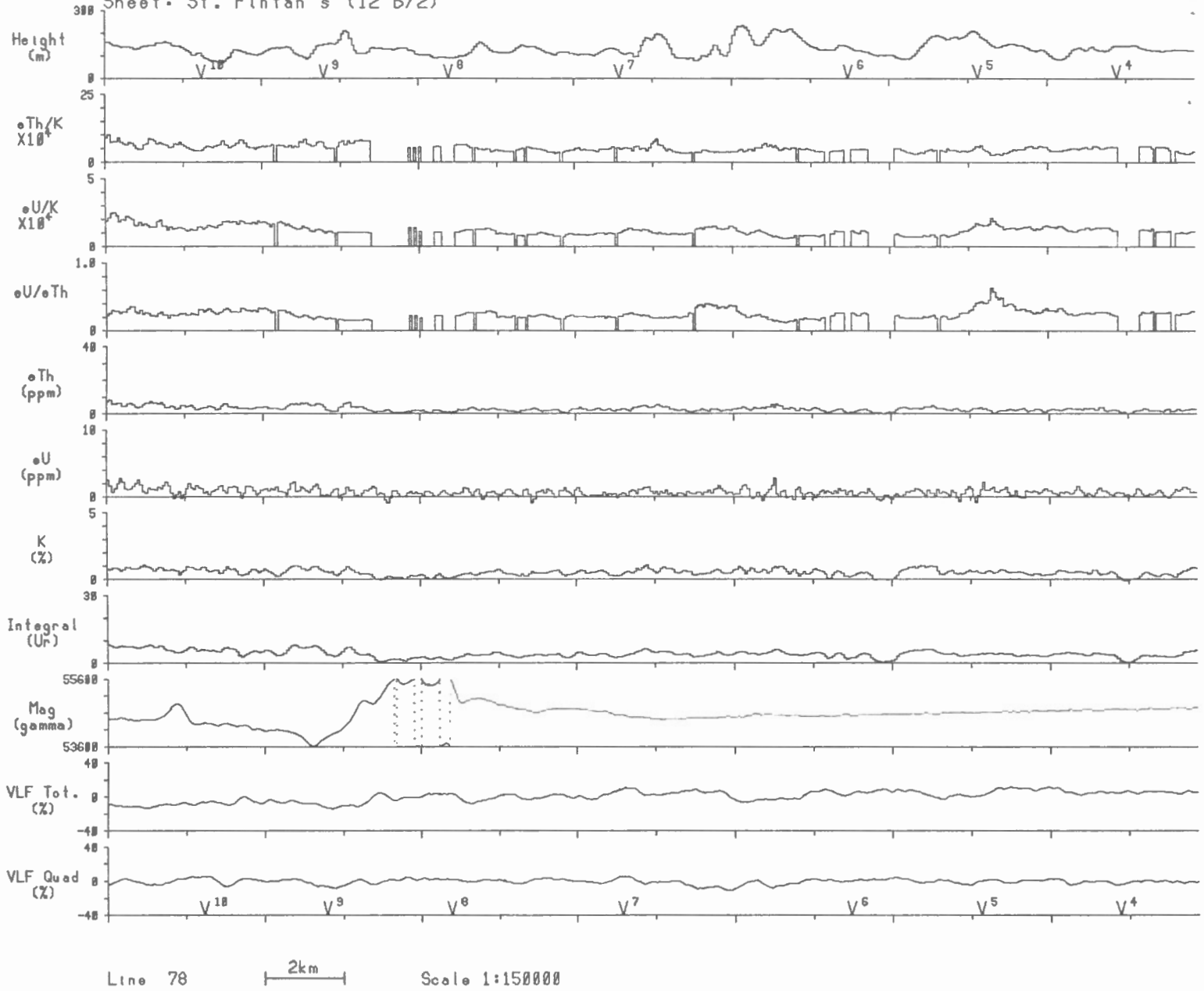

South West Corner, Newfoundland, 1984 (line spacing=1 km)
Sheet: St. Fintan's (12 B/2)

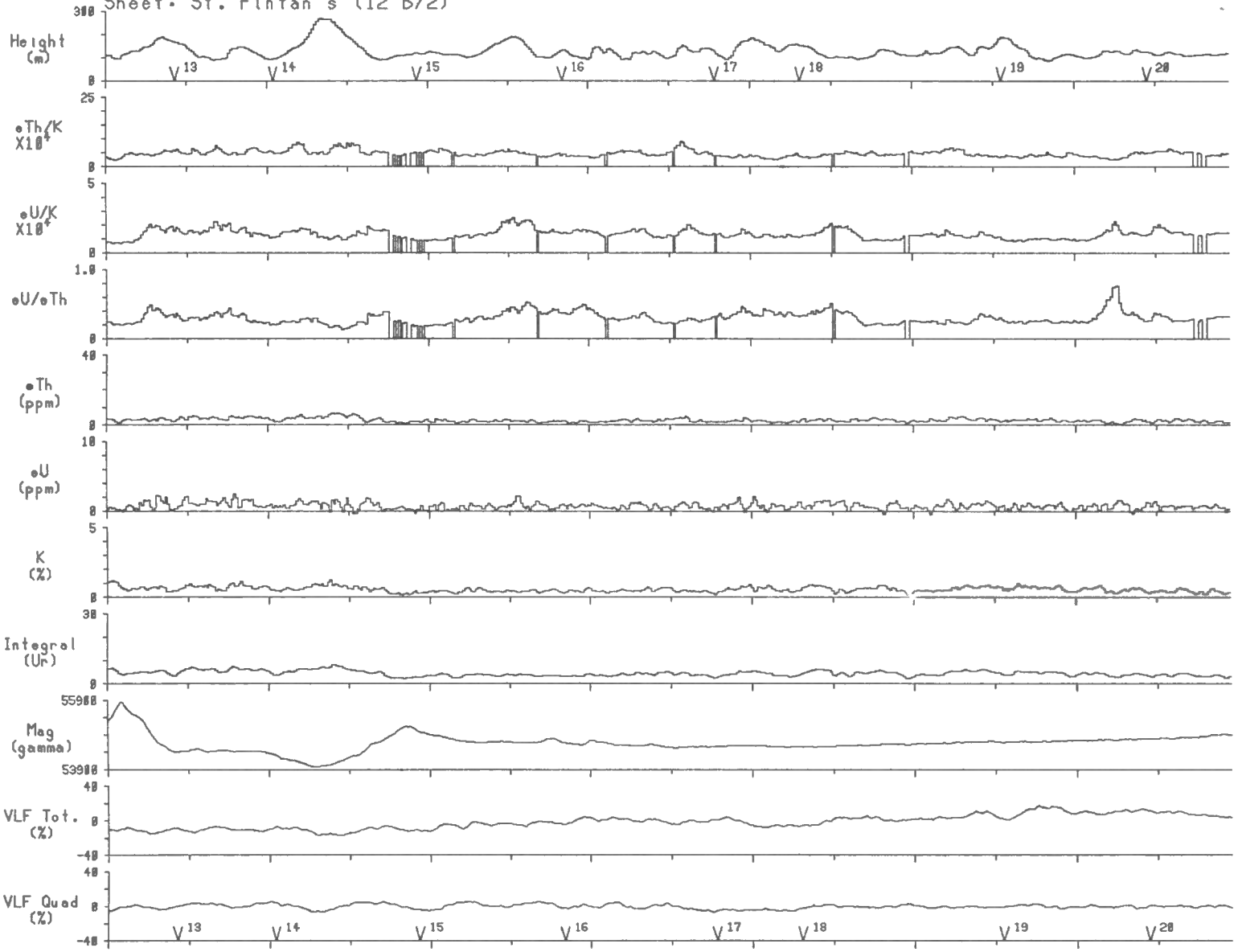

Line 79 2km Scale 1:150000

South West Corner, Newfoundland, 1984 (line spacing=1 km)
Sheet: St. Fintan's (12 B/2)

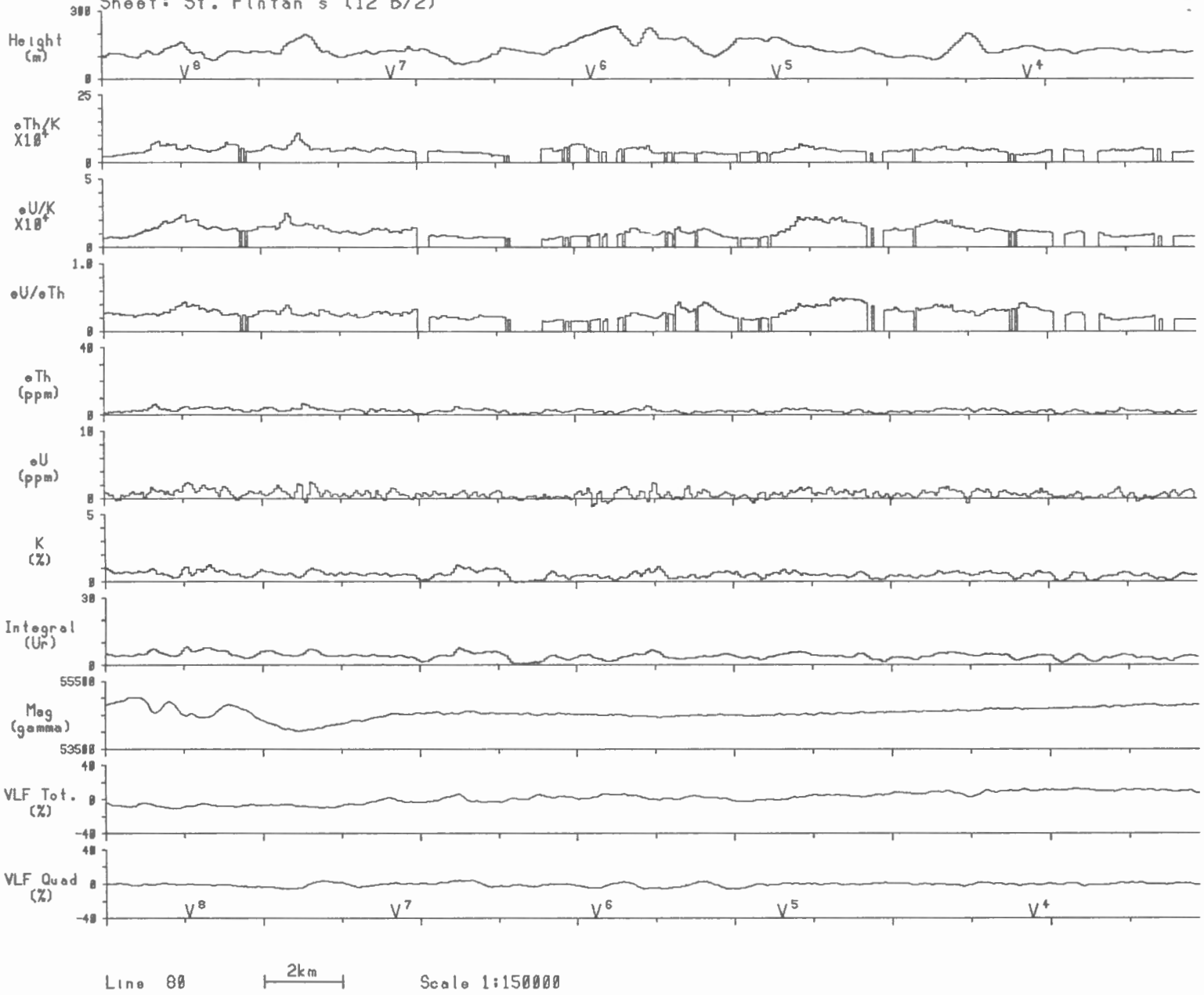

South West Corner, Newfoundland, 1984 (line spacing=1 km)
Sheet: St. Fintan's (12 B/2)

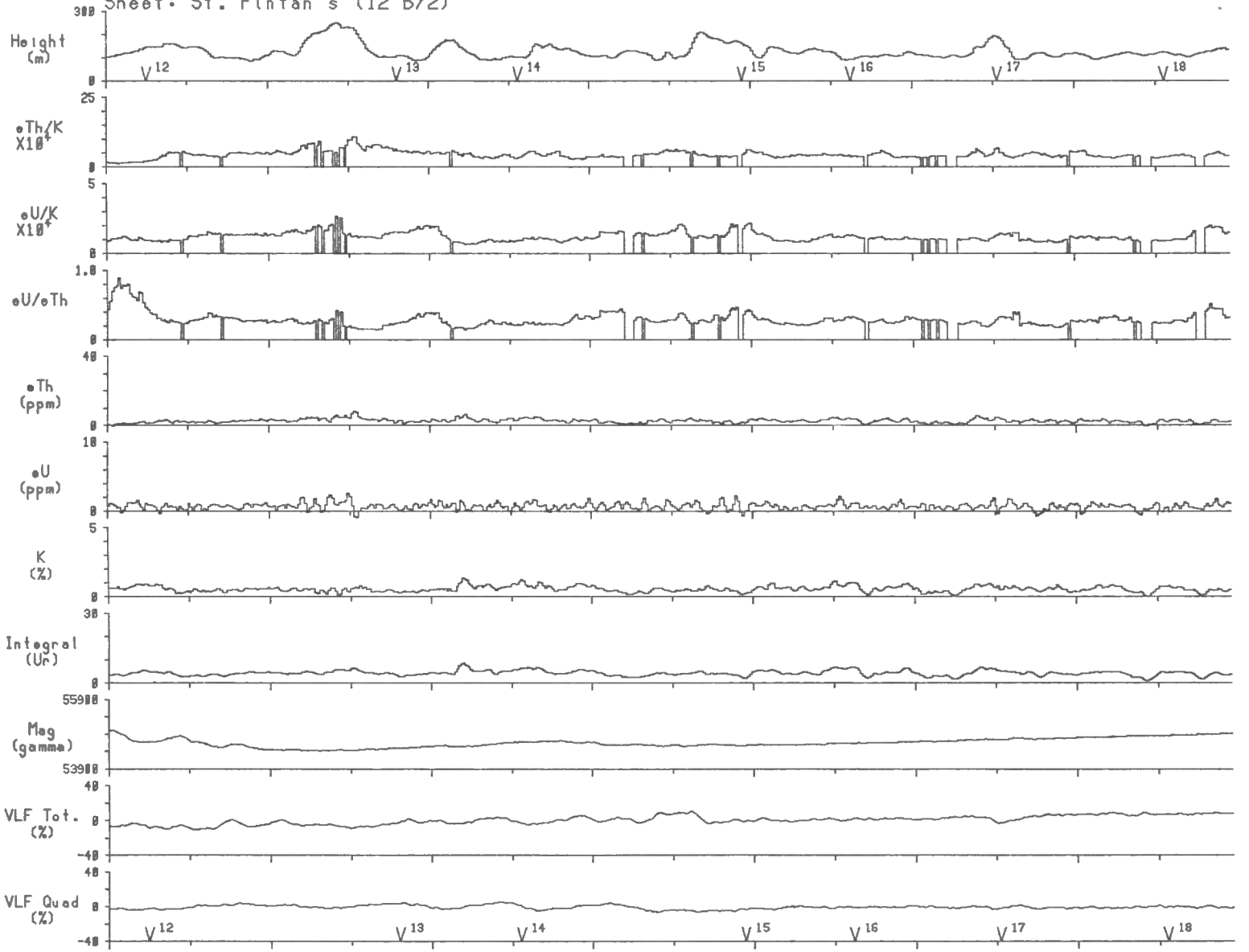

Line 81 2km Scale 1:150000

South West Corner, Newfoundland, 1984 (line spacing=1 km)
Sheet: St. Fintan's (12 B/2)

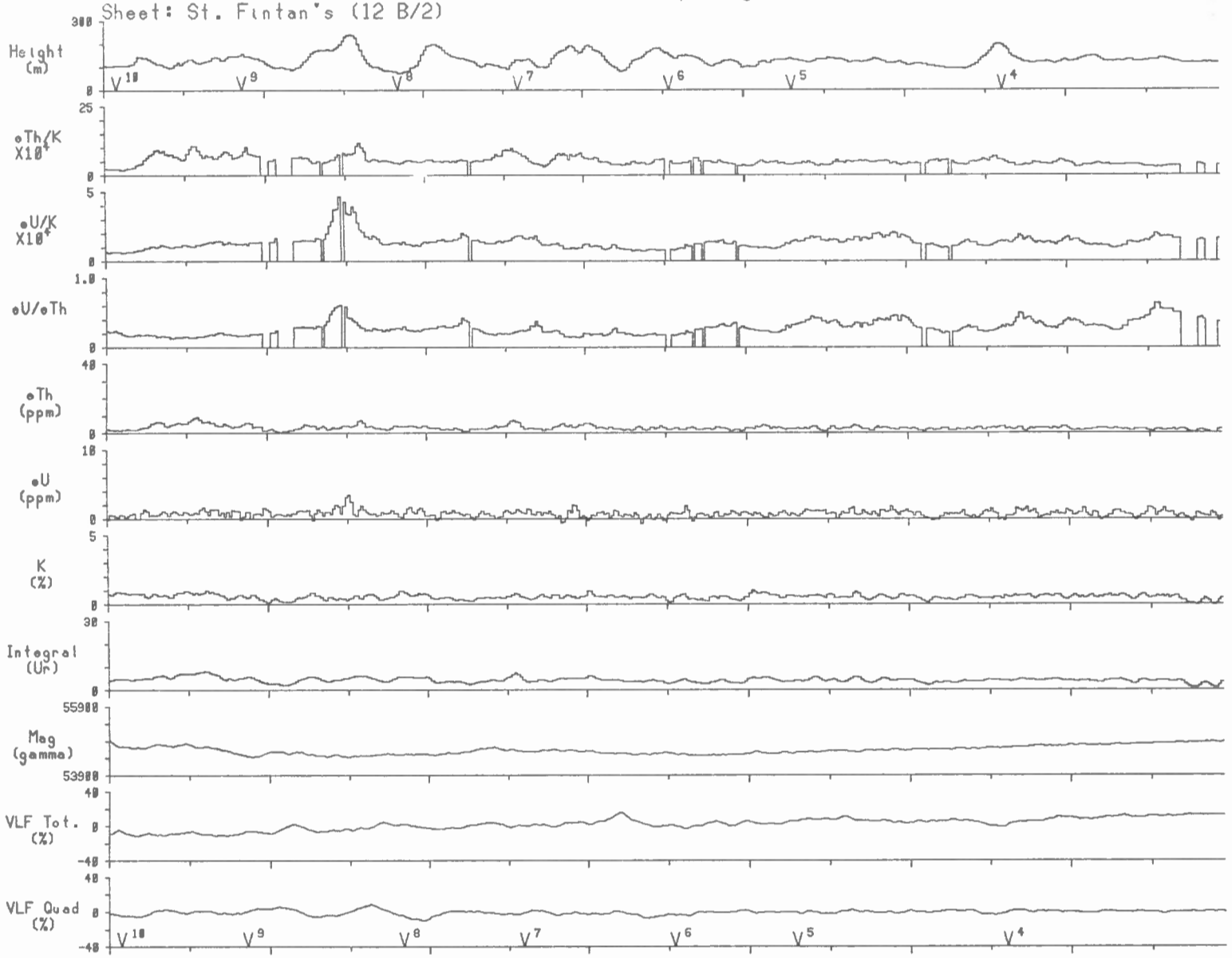

Line 82 2km Scale 1:150000

South West Corner, Newfoundland, 1984 (line spacing=1 km)
Sheet: St. Fintan's (12 B/2)

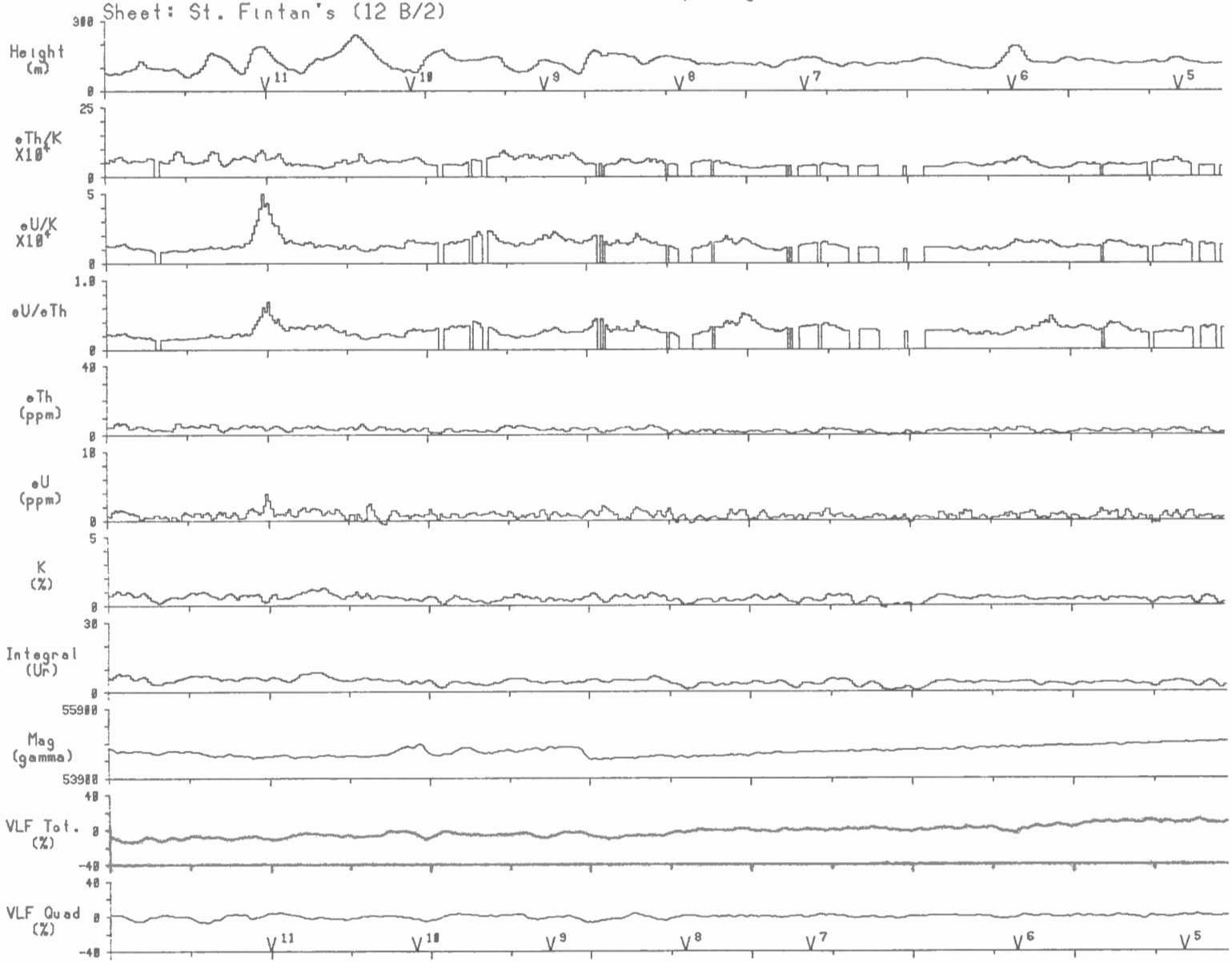

Line 83 2km Scale 1:150000

South West Corner, Newfoundland, 1984 (line spacing=1 km)
Sheet: St. Fintan's (12 B/2)

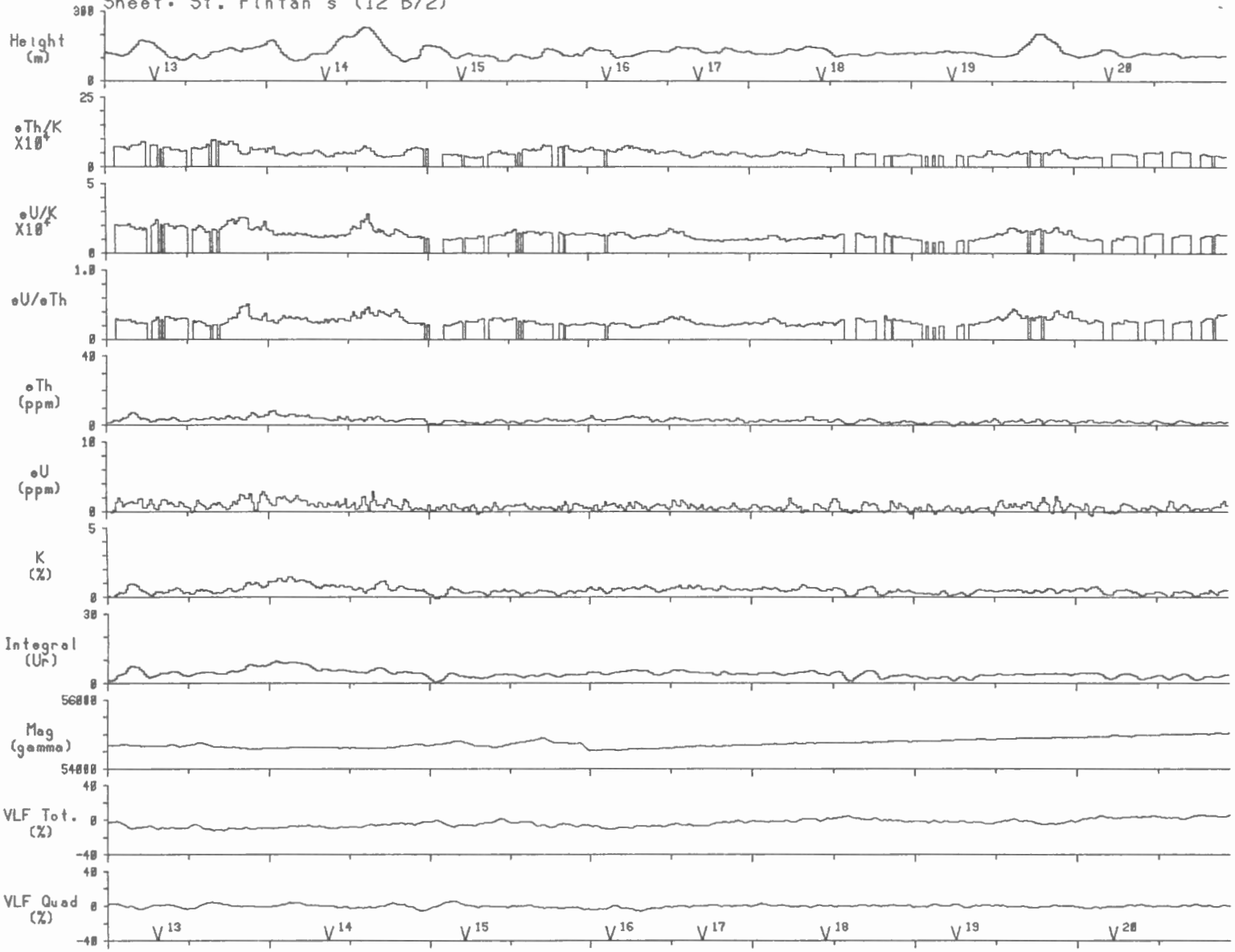

Line 84 2km Scale 1:150000

South West Corner, Newfoundland, 1984 (line spacing=1 km)
Sheet: St. Fintan's (12 B/2)

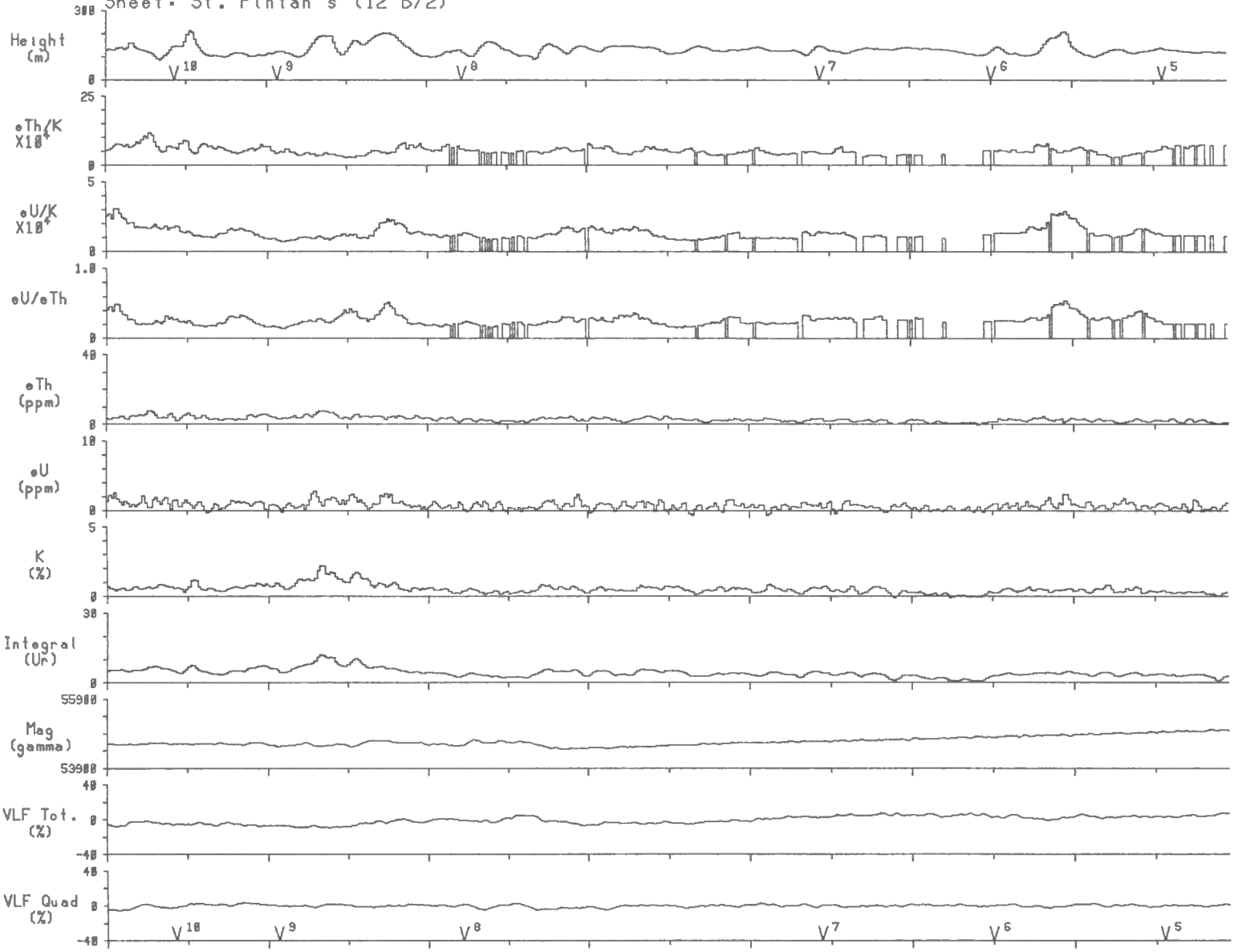

Line 85 2km Scale 1:150000

South West Corner, Newfoundland, 1984 (line spacing=1 km)
Sheet: St. Fintan's (12 B/2)

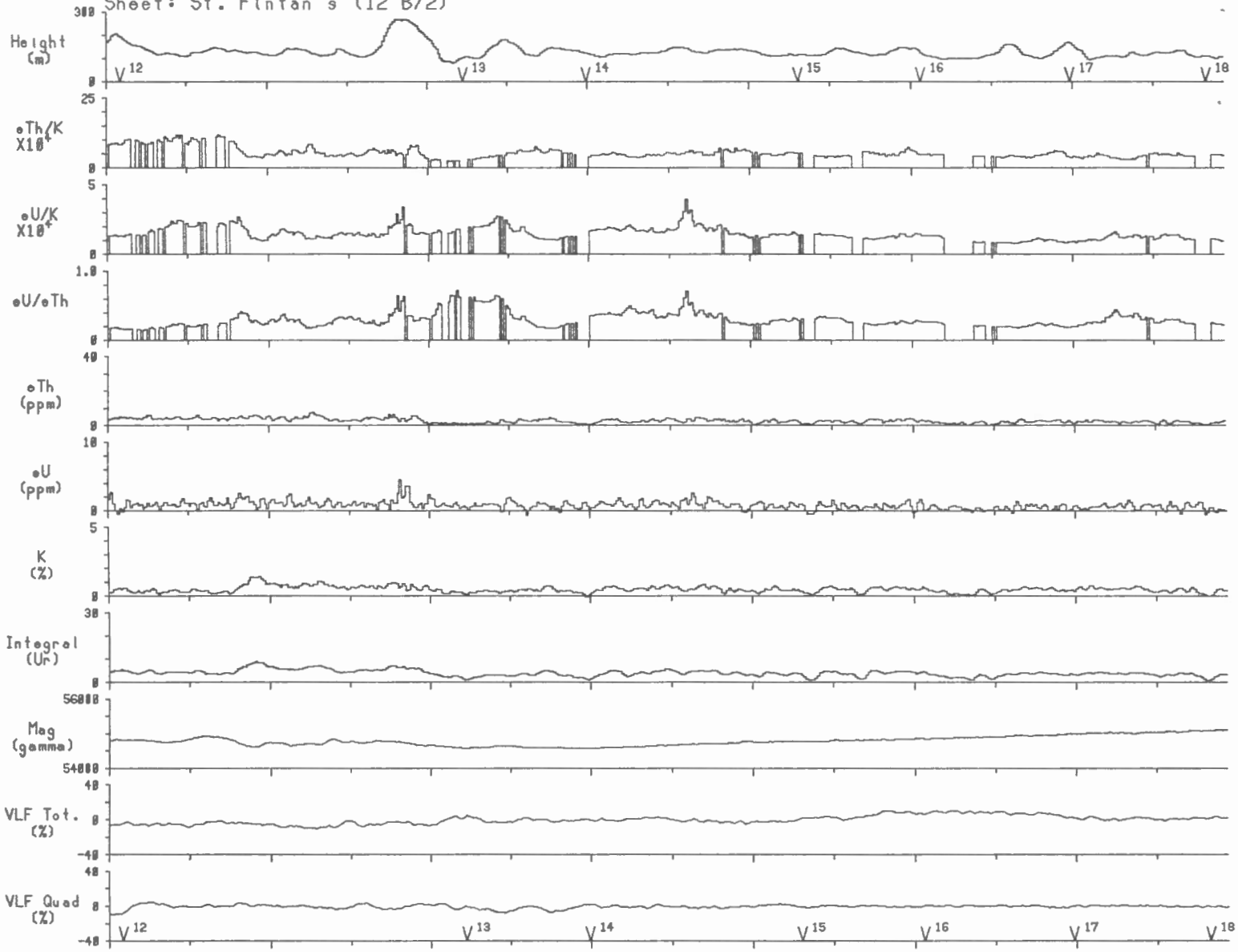

Line 86 2km Scale 1:150000

South West Corner, Newfoundland, 1984 (line spacing=1 km)
Sheet: St. Fintan's (12 B/2)

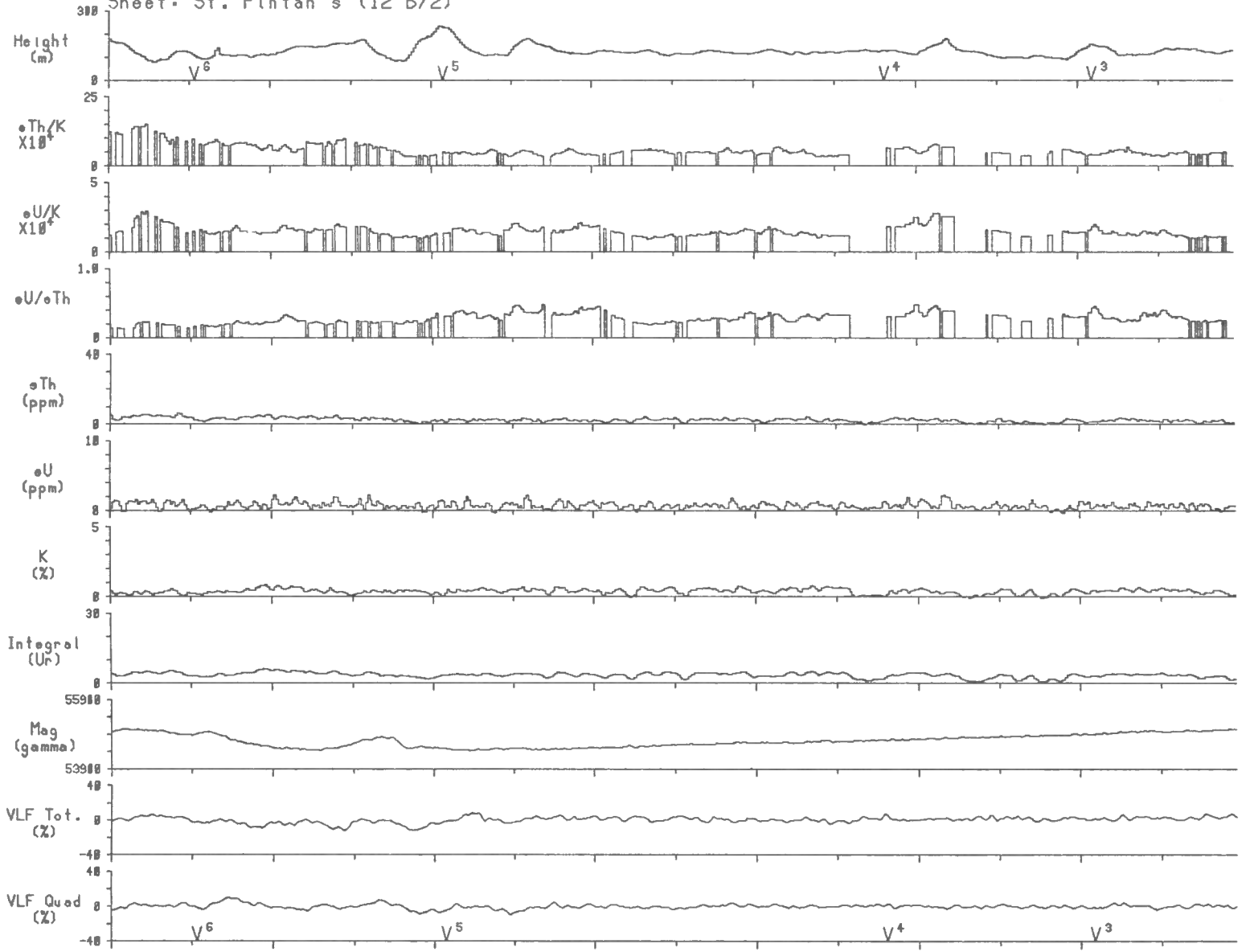

Line 87 2km Scale 1:150000

South West Corner, Newfoundland, 1984 (line spacing=1 km)
Sheet: St. Fintan's (12 B/2)

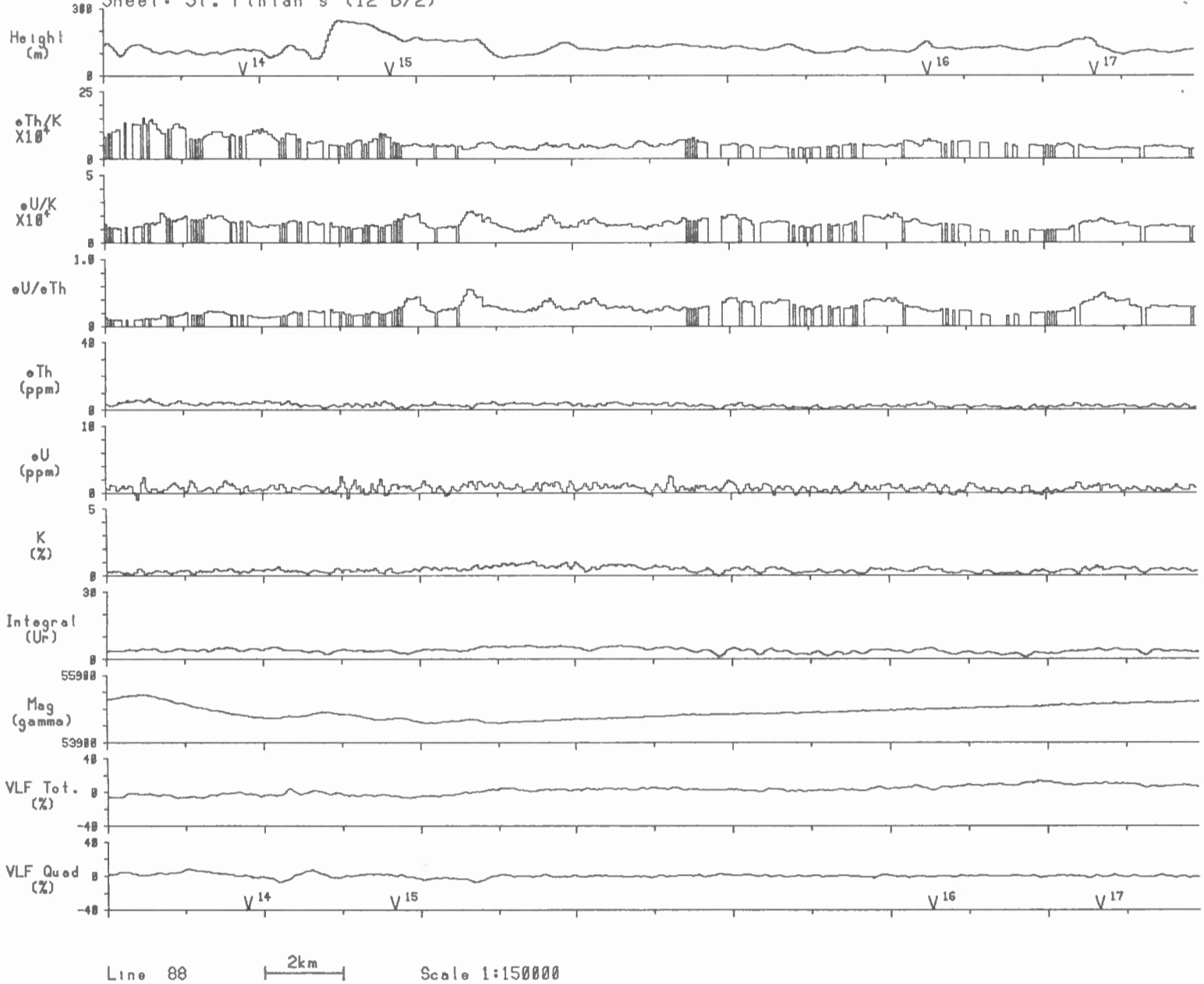

South West Corner, Newfoundland, 1984 (line spacing=1 km)
Sheet: St. Fintan's (12 B/2)

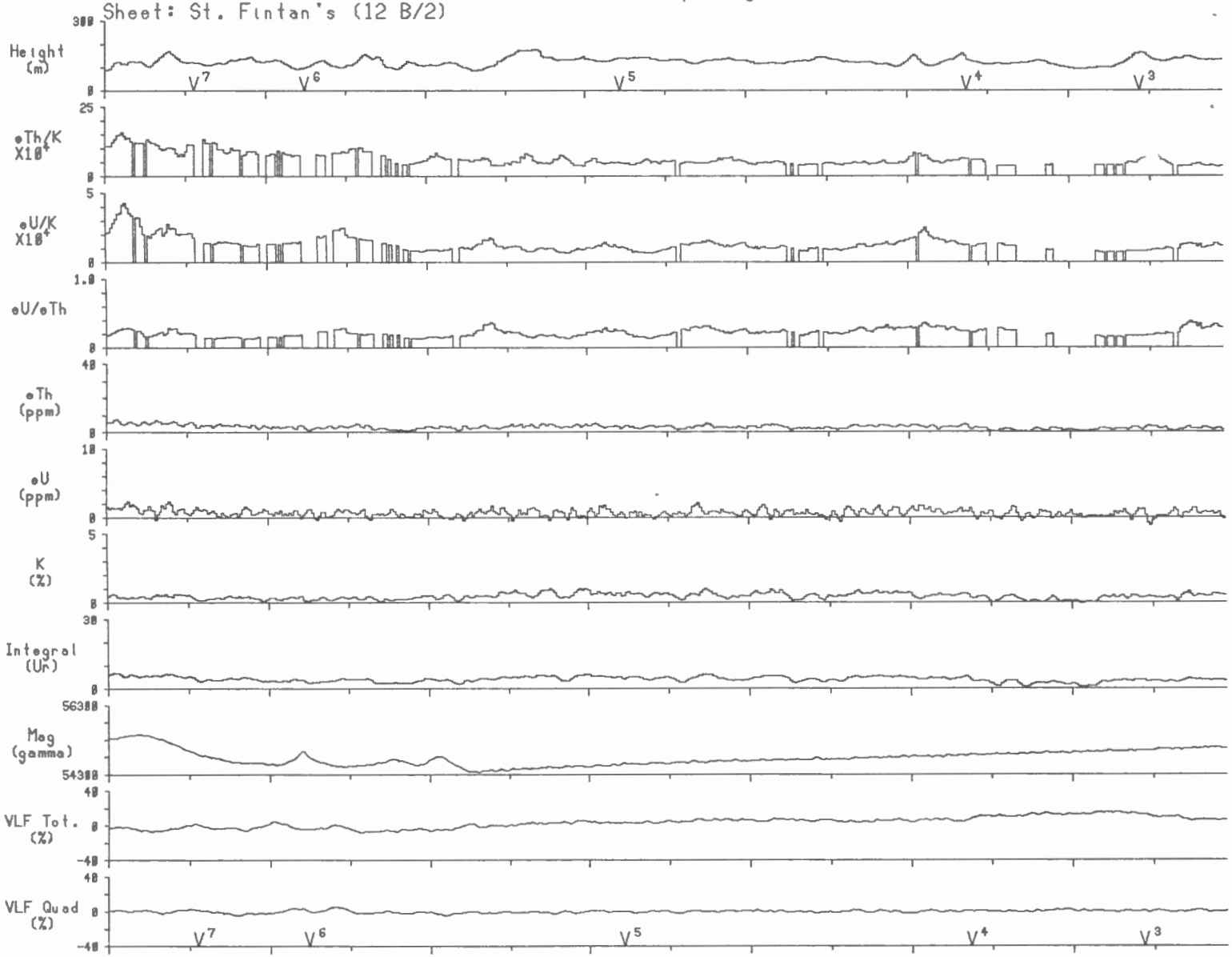

Line 89 2km Scale 1:150000

South West Corner, Newfoundland, 1984 (line spacing=1 km)
Sheet: St. Fintan's (12 B/2)

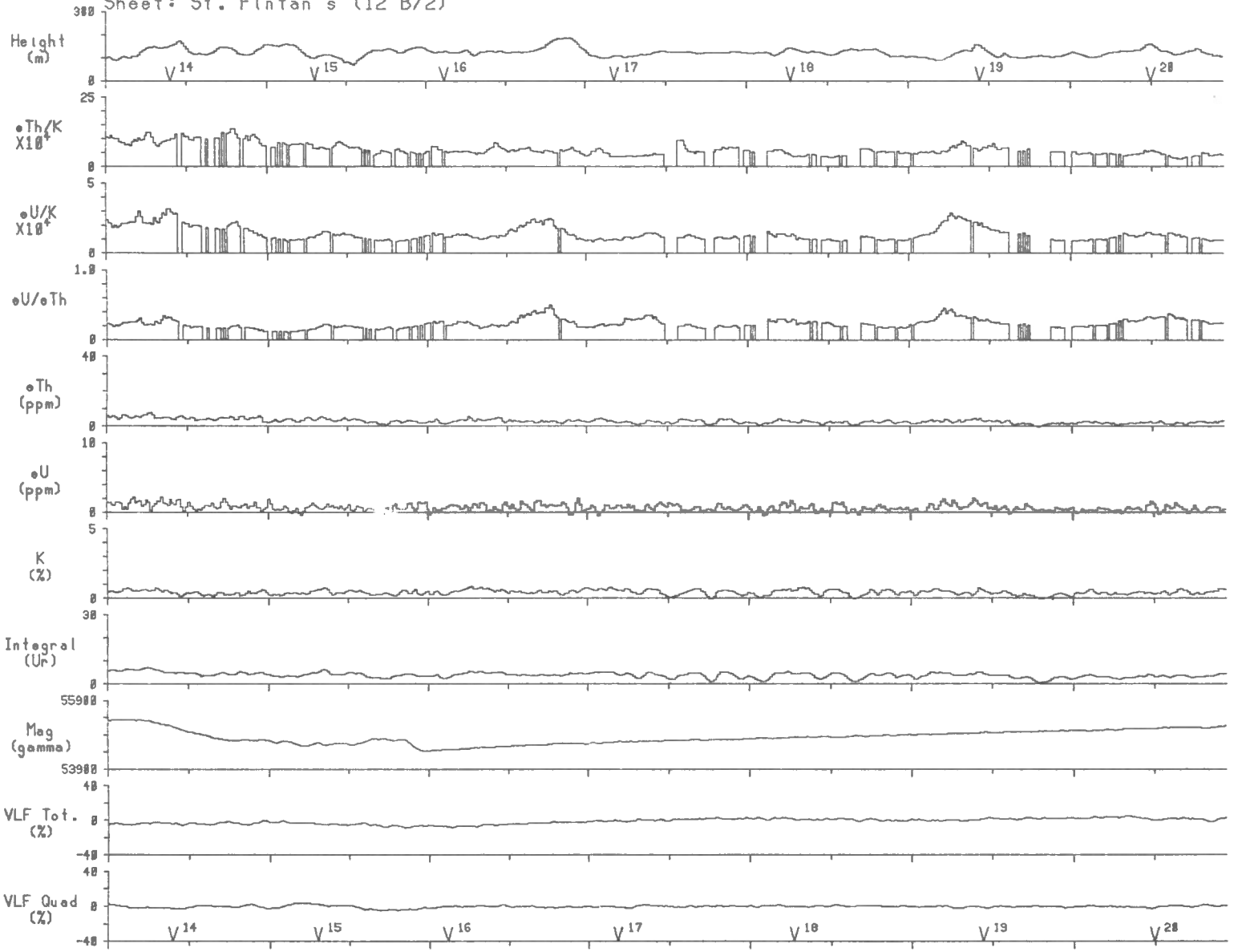

Line 90 2km Scale 1:150000

South West Corner, Newfoundland, 1984 (line spacing=1 km)
Sheet: St. Fintan's (12 B/2)

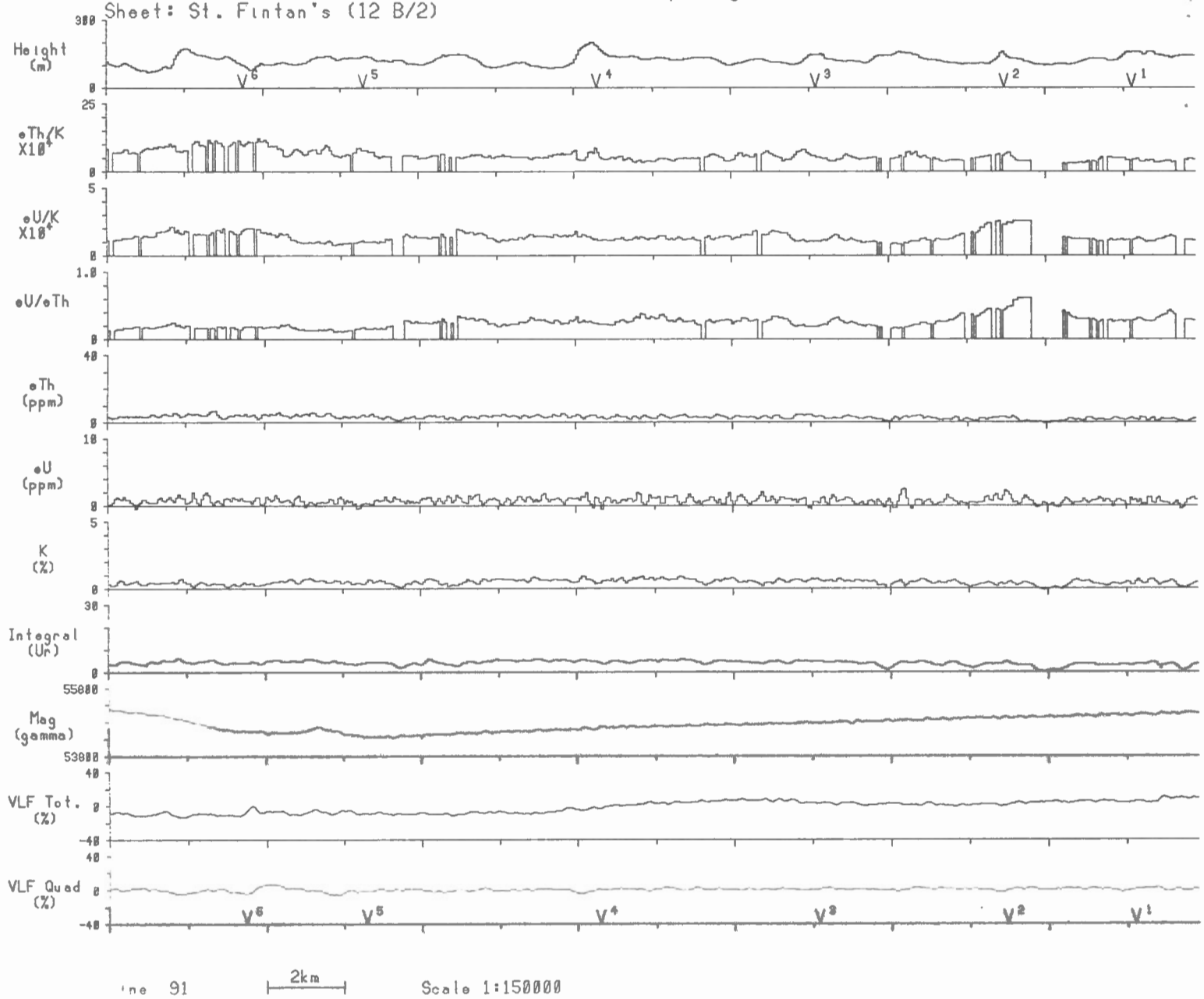

'ne 91

South West Corner, Newfoundland, 1984 (line spacing=1 km)
Sheet: St. Fintan's (12 B/2)

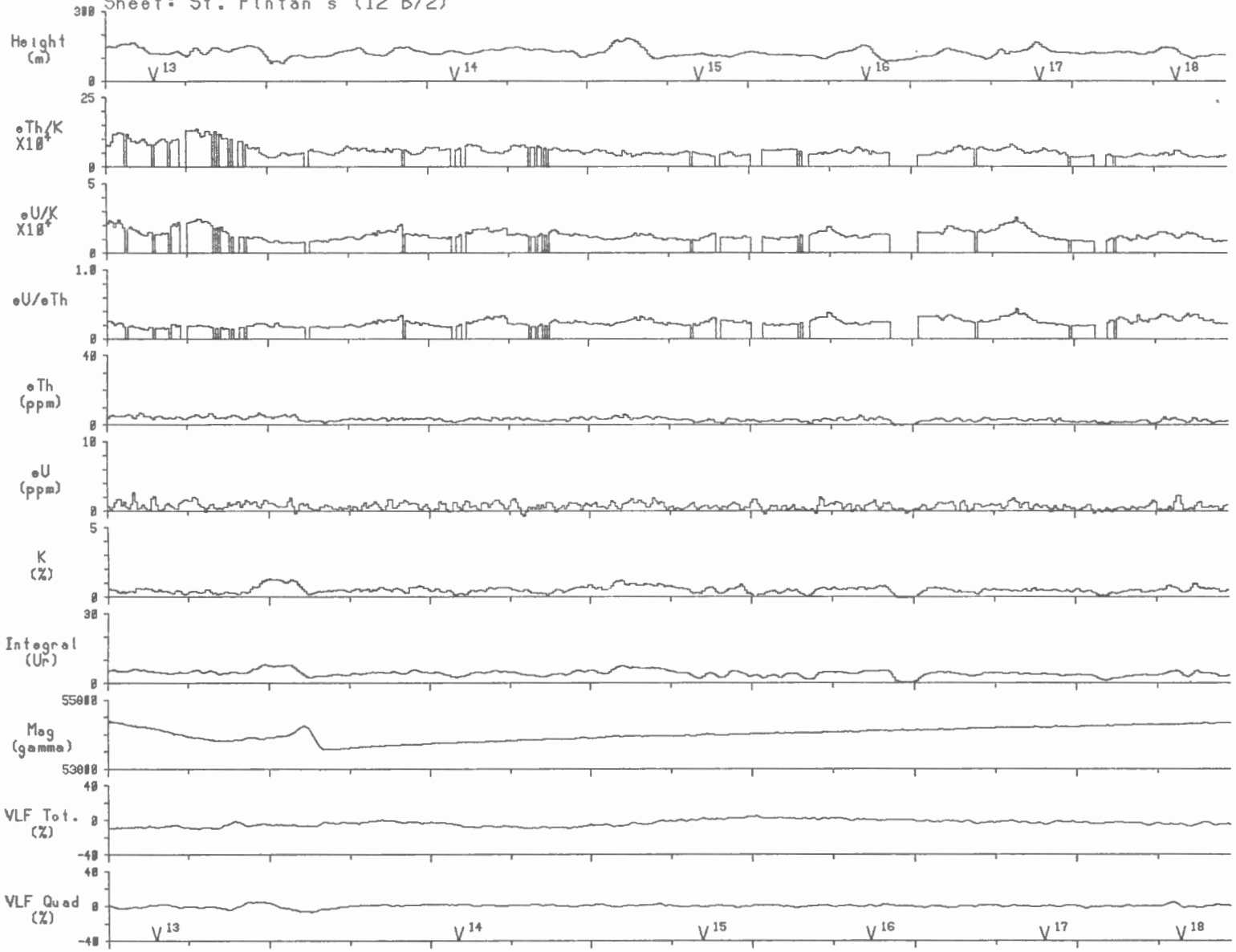

Line 92 2km Scale 1:150000

South West Corner, Newfoundland, 1984 (line spacing=1 km)
Sheet: St. Fintan's (12 B/2)

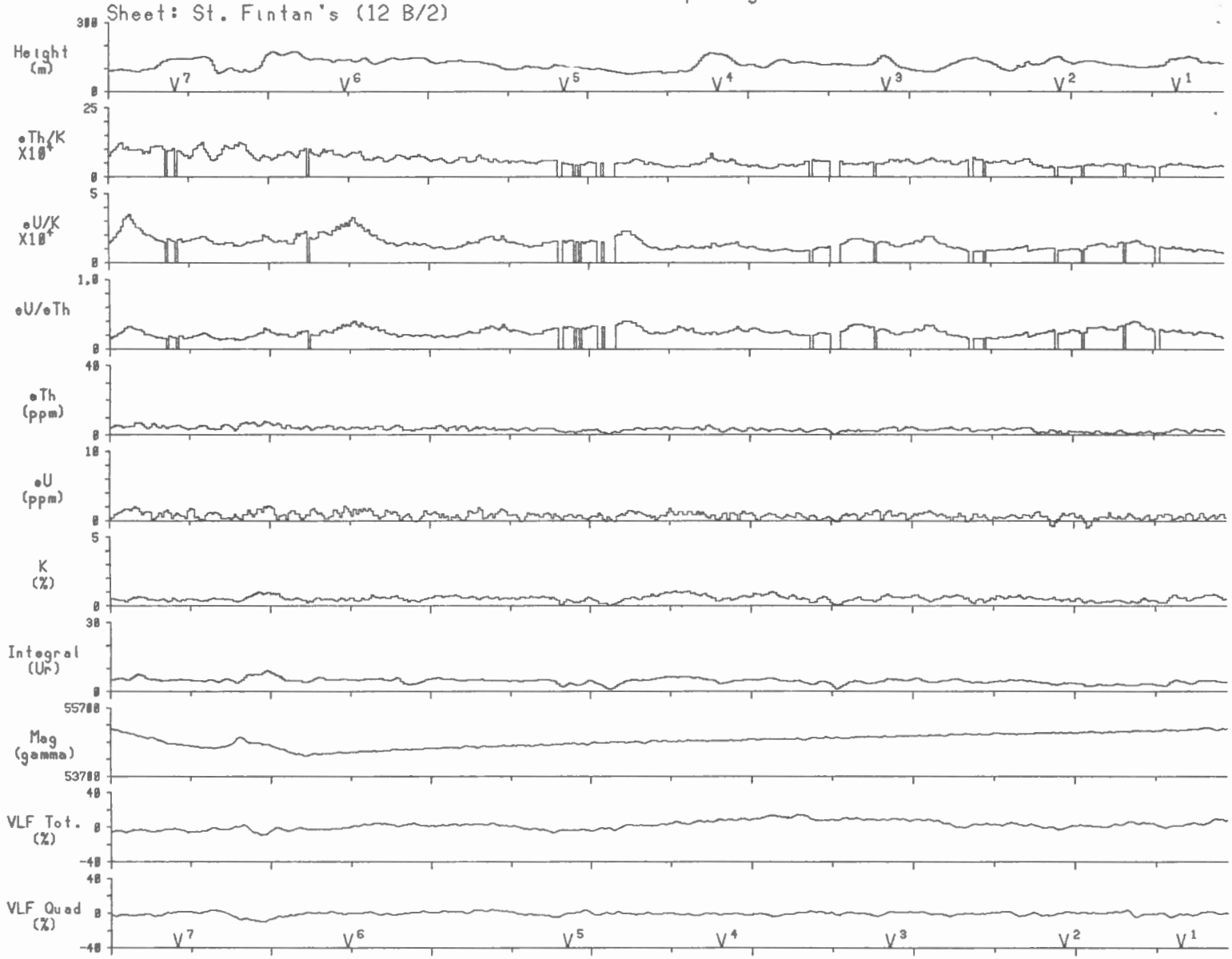

Line 93 2km Scale 1:150000

South West Corner, Newfoundland, 1984 (line spacing=1 km)
Sheet: St. Fintan's (12 B/2)

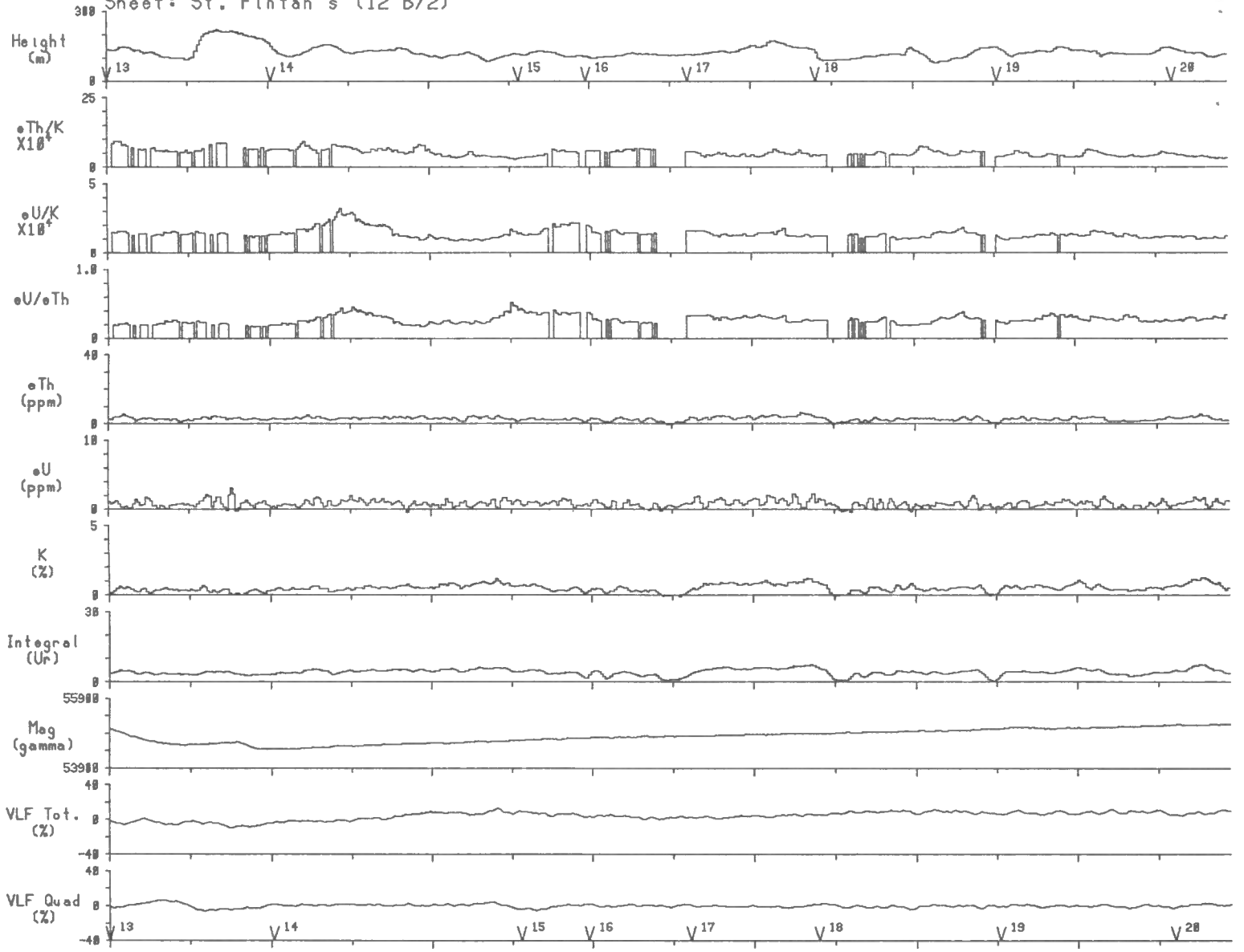

Line 94 2km Scale 1:150000

South West Corner, Newfoundland, 1984 (line spacing=1 km)
Sheet: St. Fintan's (12 B/2)

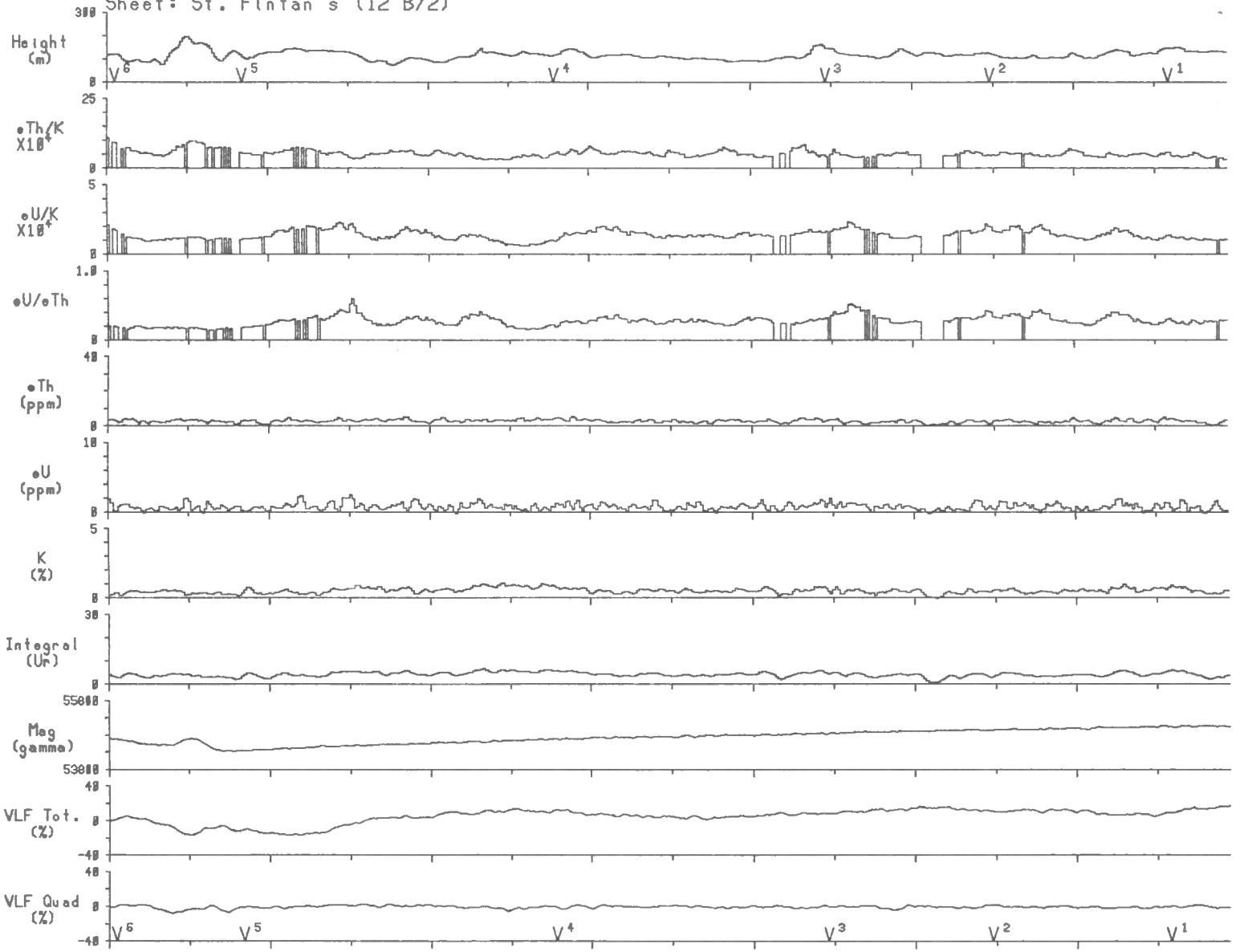

Line 95 2km Scale 1:150000

South West Corner, Newfoundland, 1984 (line spacing=1 km)
Sheet: St. Fintan's (12 B/2)

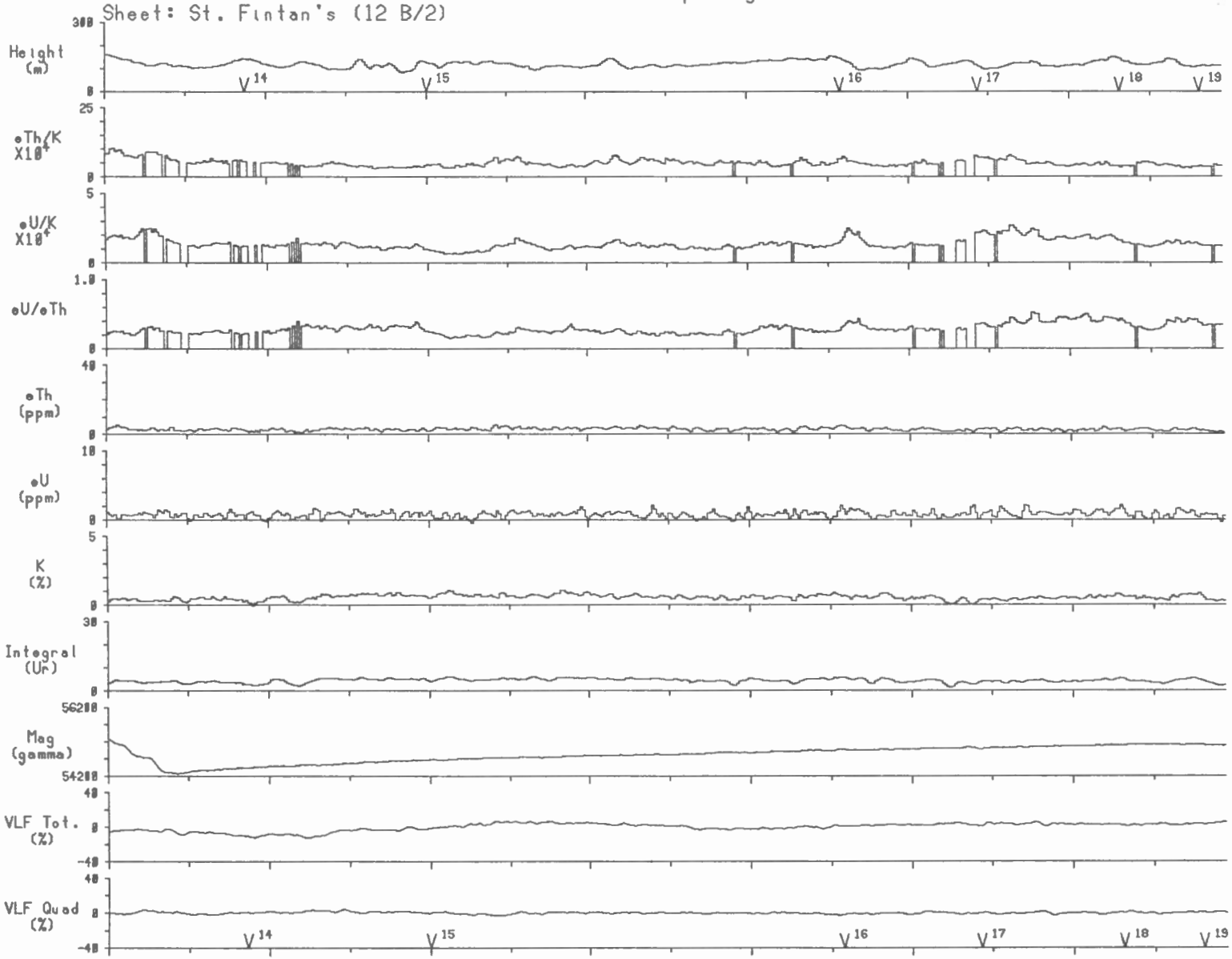

South West Corner, Newfoundland, 1984 (line spacing=1 km)
Sheet: St. Fintan's (12 B/2)

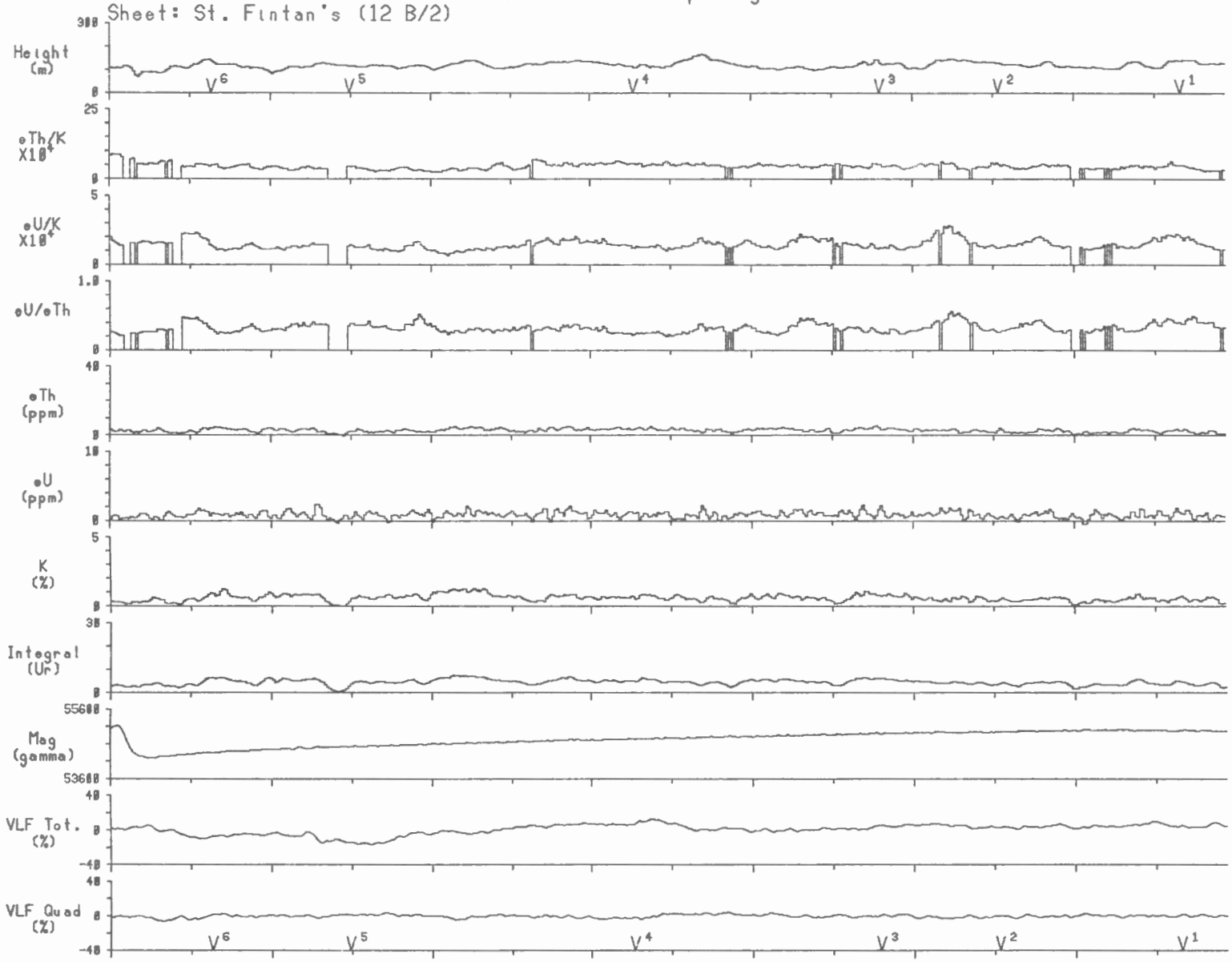

Line 97 2km Scale 1:150000

South West Corner, Newfoundland, 1984 (line spacing=1 km)
Sheet: St. Fintan's (12 B/2)

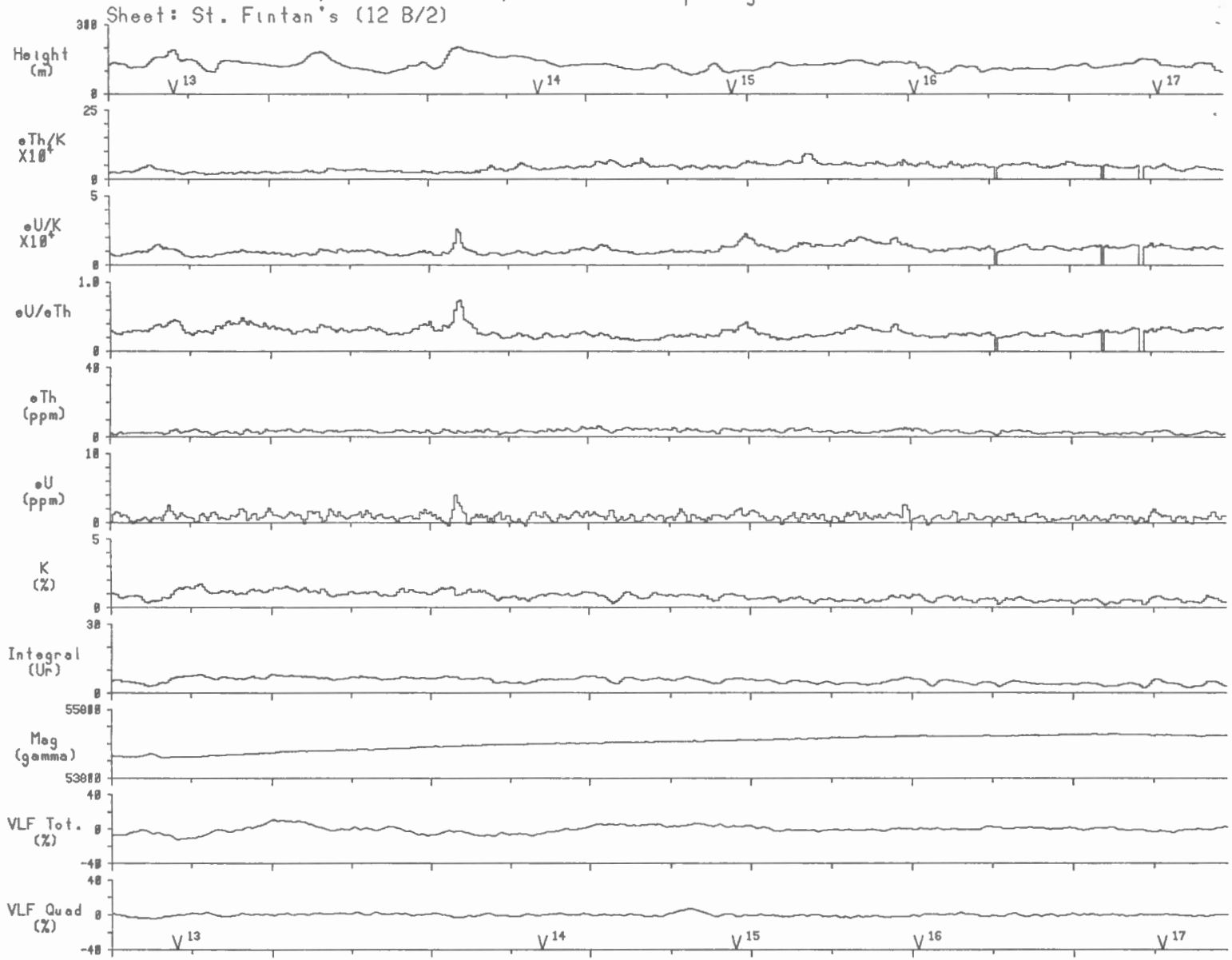

Line 98 2km Scale 1:150000

South West Corner, Newfoundland, 1984 (line spacing=1 km)
Sheet: St. Fintan's (12 B/2)

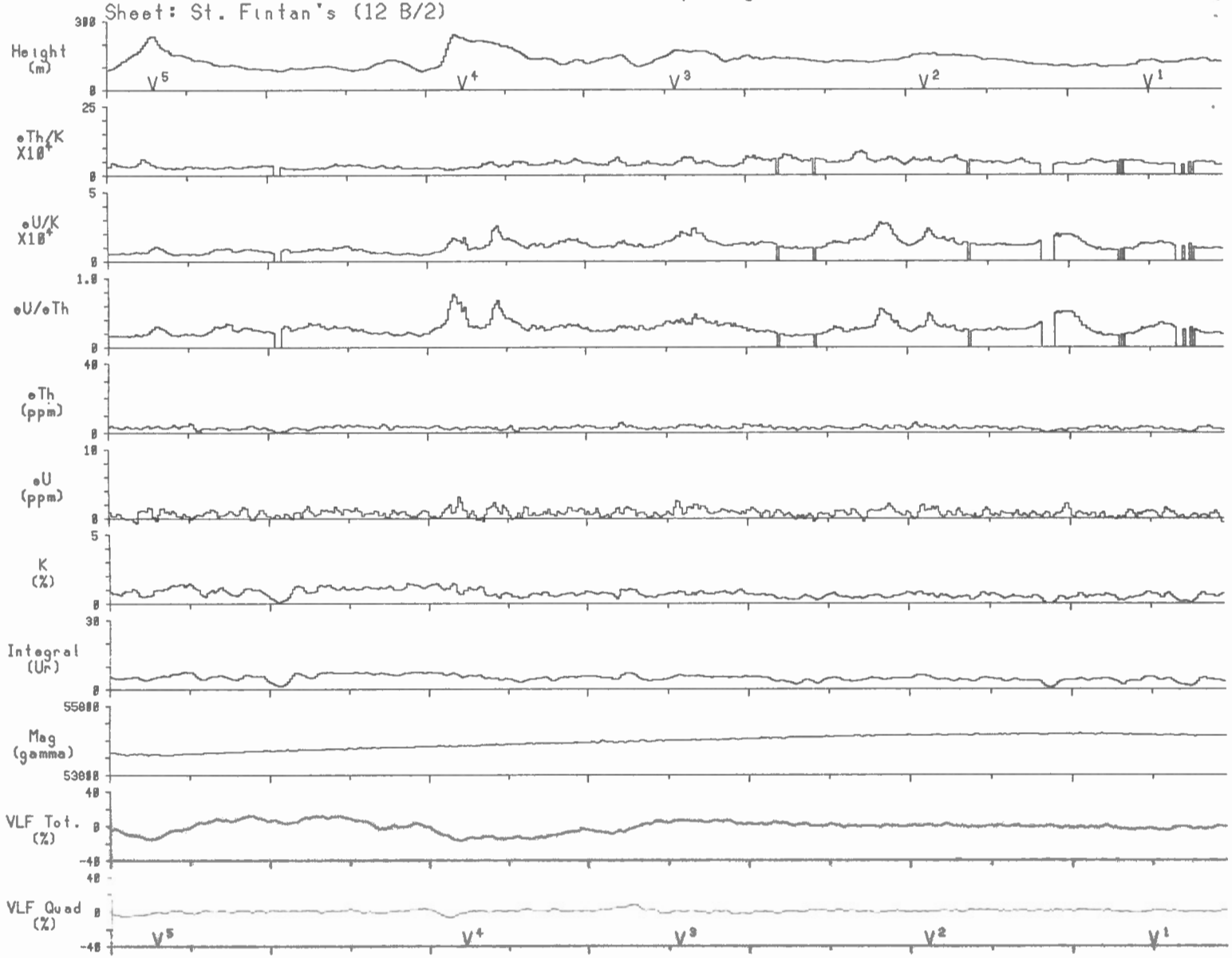

Line 99 2km Scale 1:150000

South West Corner, Newfoundland, 1984 (line spacing=1 km)
Sheet: St. Fintan's (12 B/2)

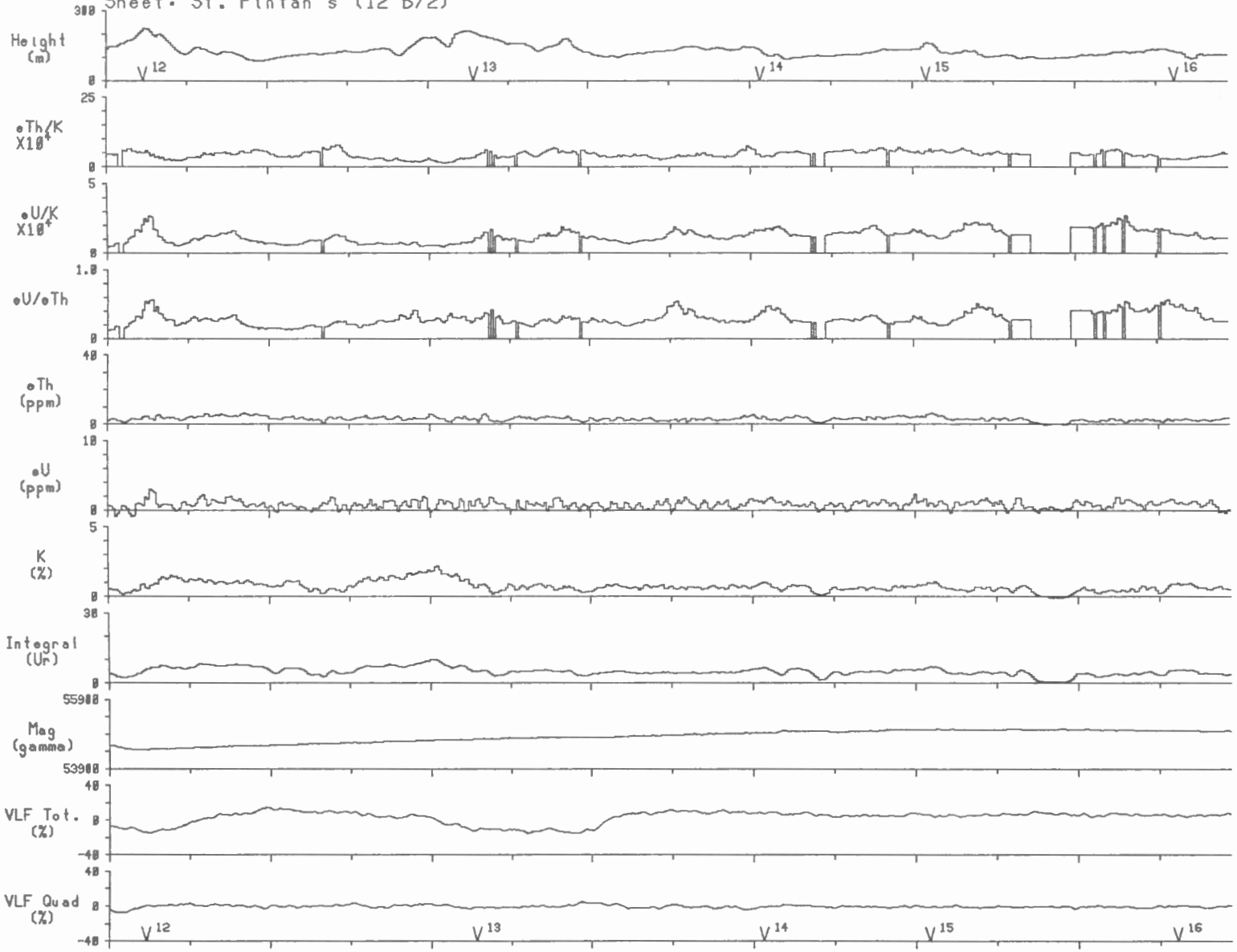

Line 100 2km Scale 1:150000

South West Corner, Newfoundland, 1984 (line spacing=1 km)
Sheet: St. Fintan's (12 B/2)

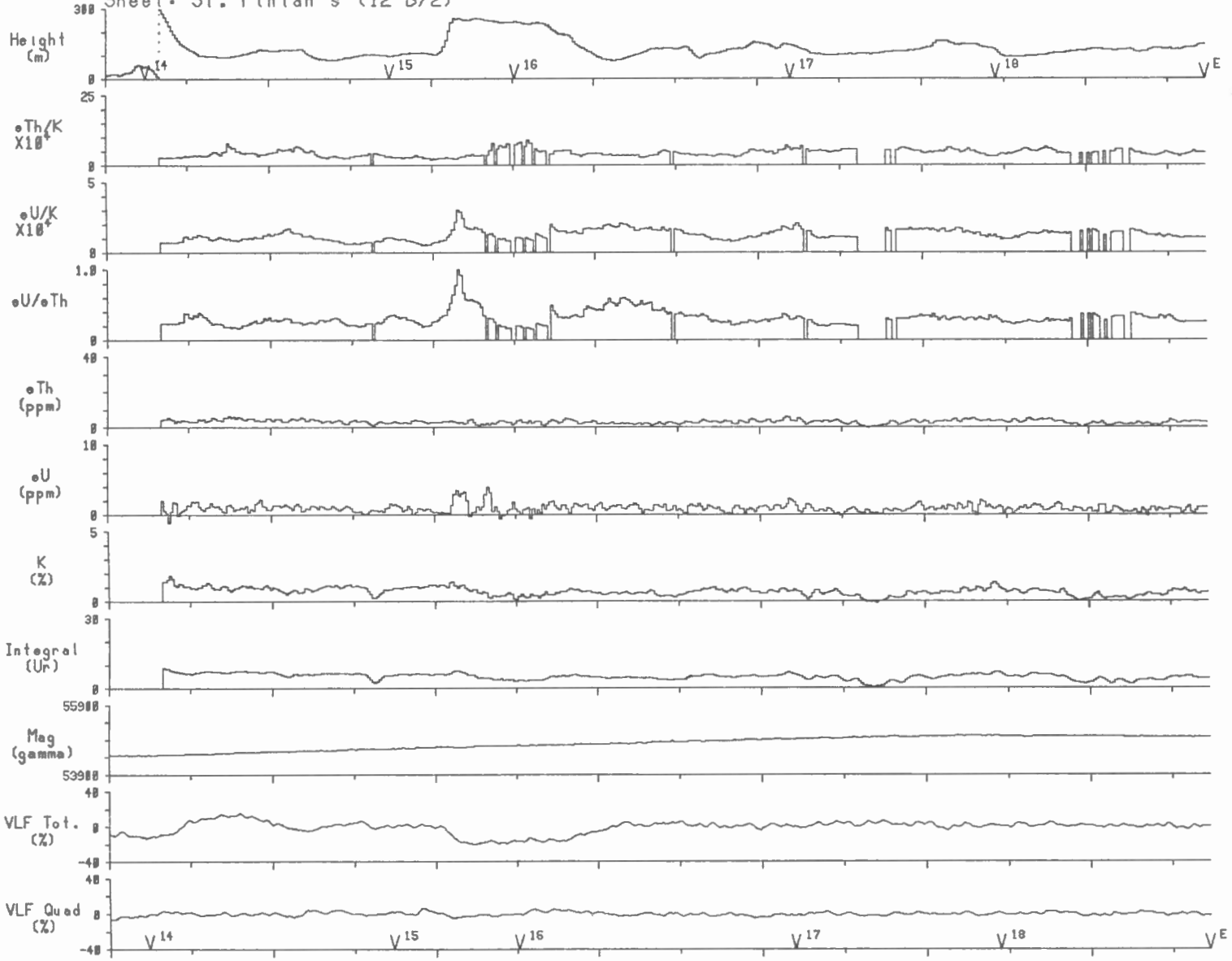

Line 101 2km Scale 1:150000

South West Corner, Newfoundland, 1984 (line spacing=1 km)
Sheet: St. Fintan's (12 B/2)

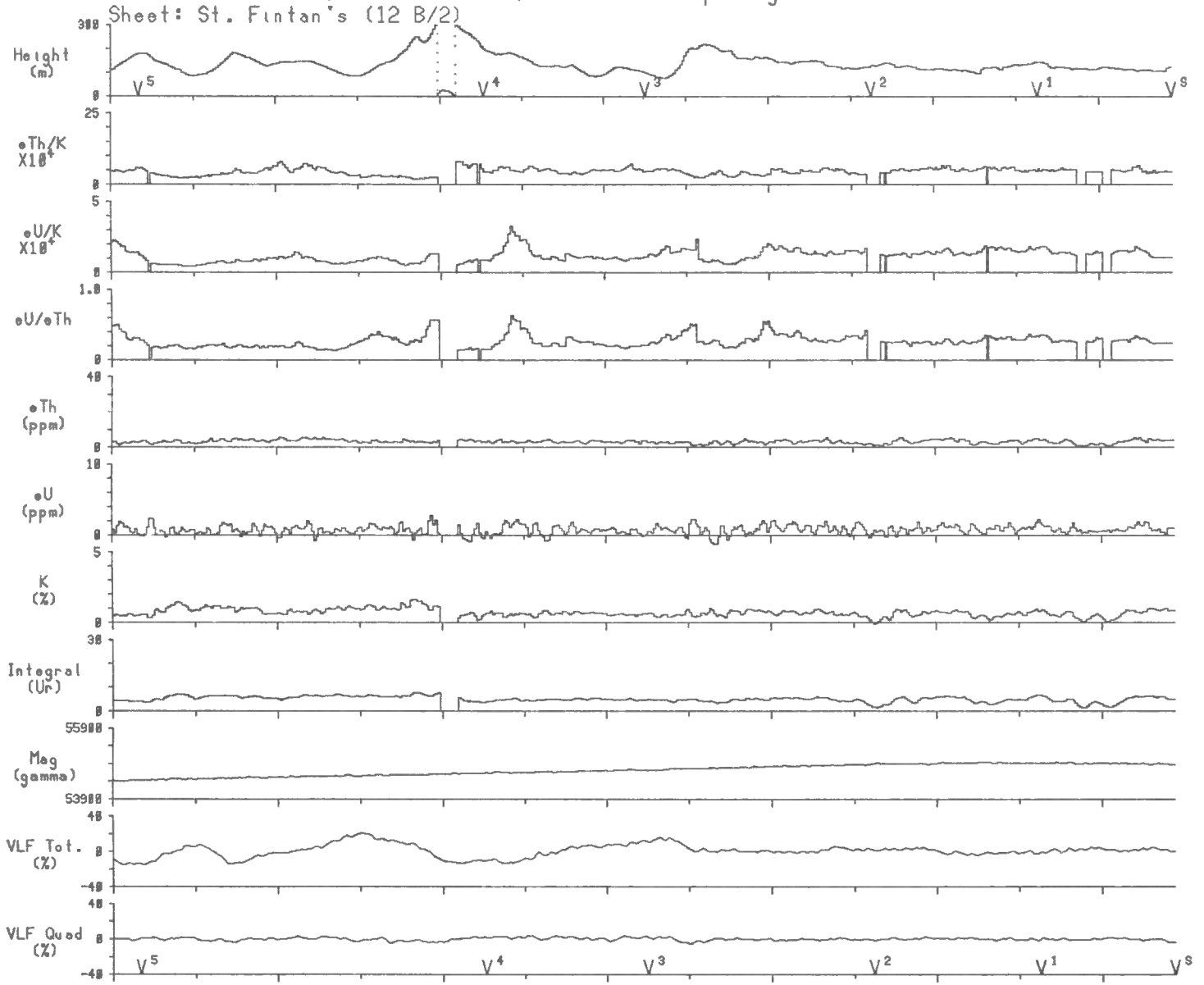

Line 102 2km Scale 1:150000

South West Corner, Newfoundland, 1984 (line spacing=1 km)
Sheet: St. Fintan's (12 B/2)

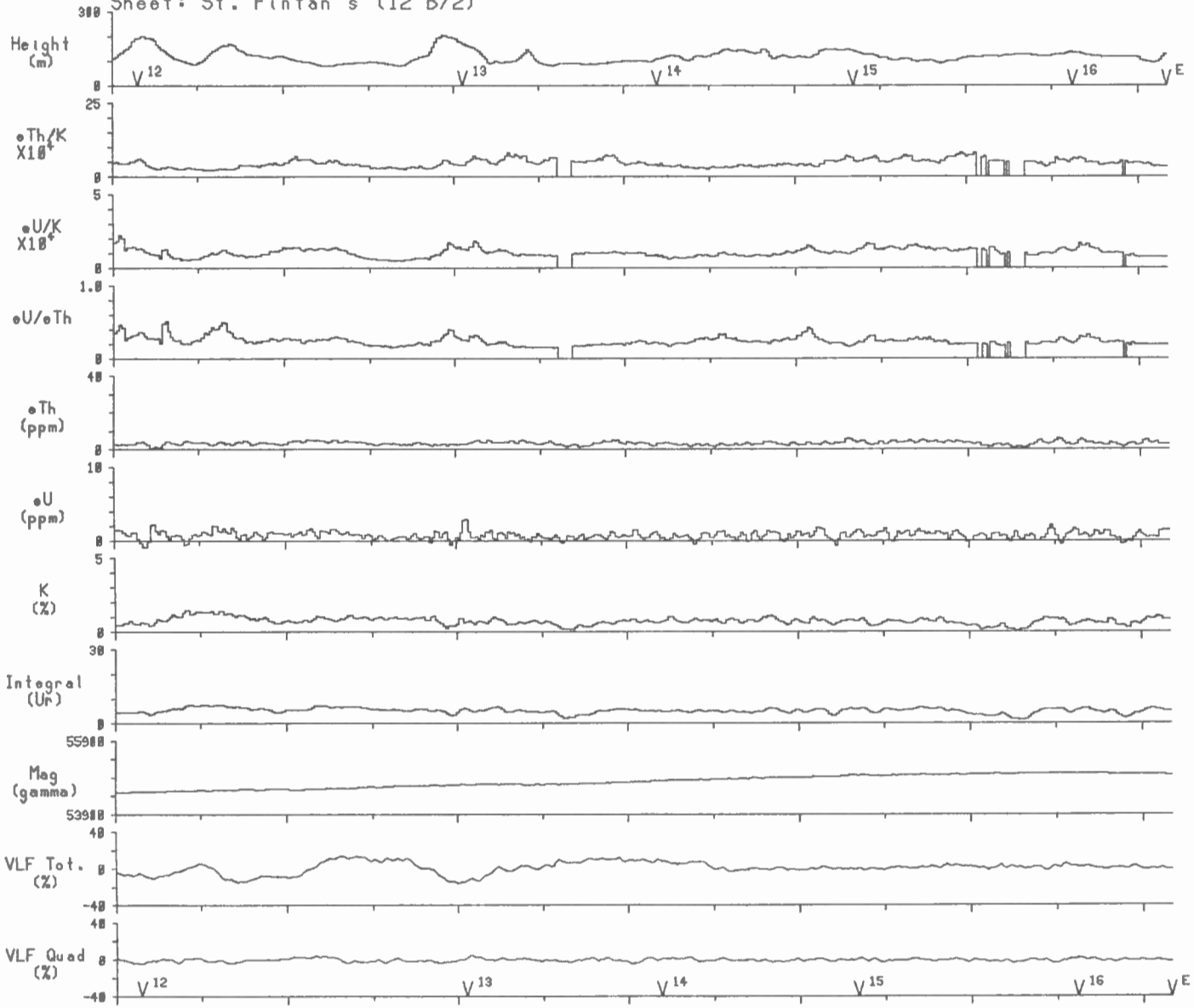

Line 103 2km Scale 1:150000

South West Corner, Newfoundland, 1984 (line spacing=1 km)
Sheet: St. Fintan's (12 B/2)

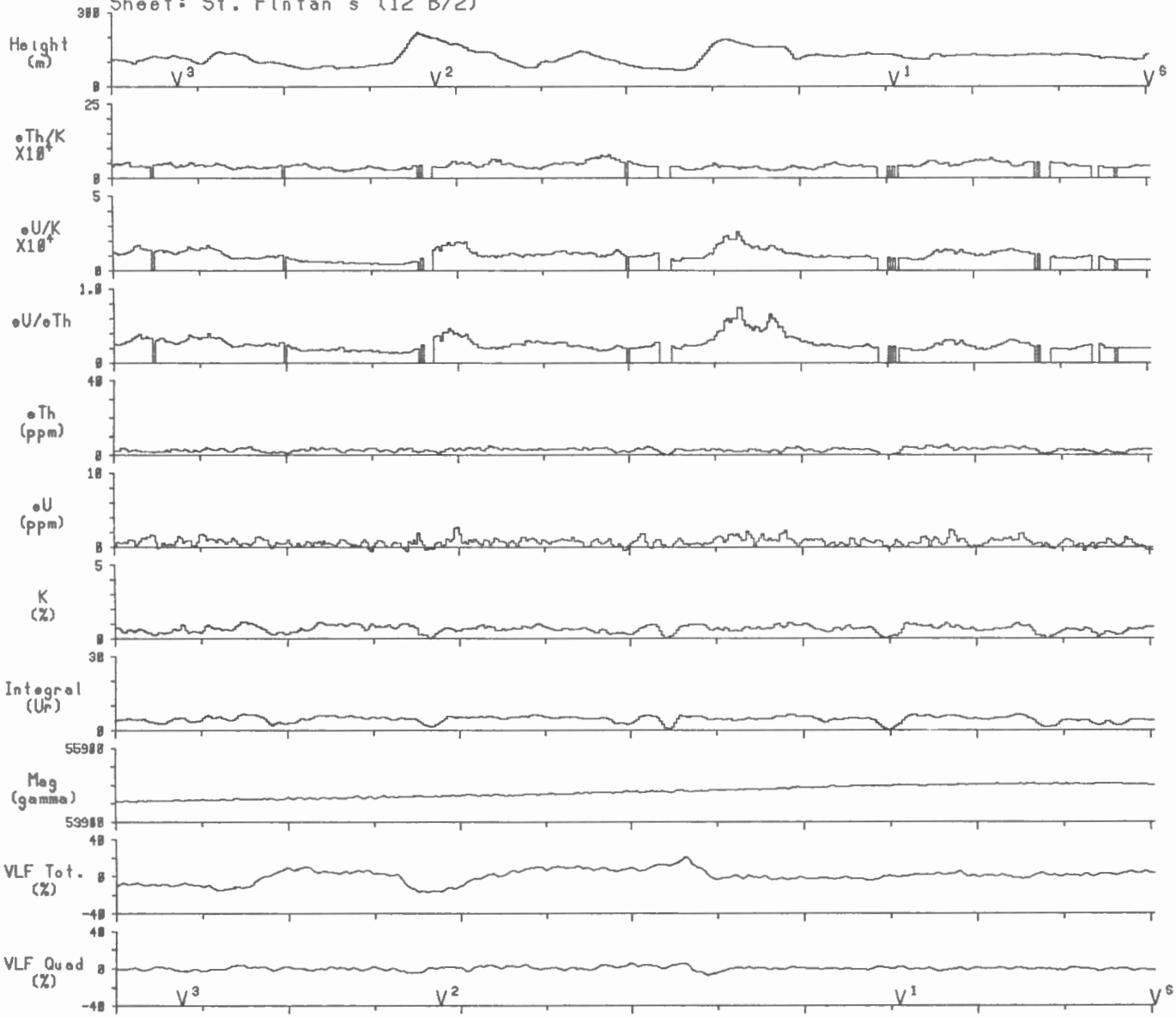

Line 104 2km Scale 1:150000

South West Corner, Newfoundland, 1984 (line spacing=1 km)
Sheet: St. Fintan's (12 B/2)

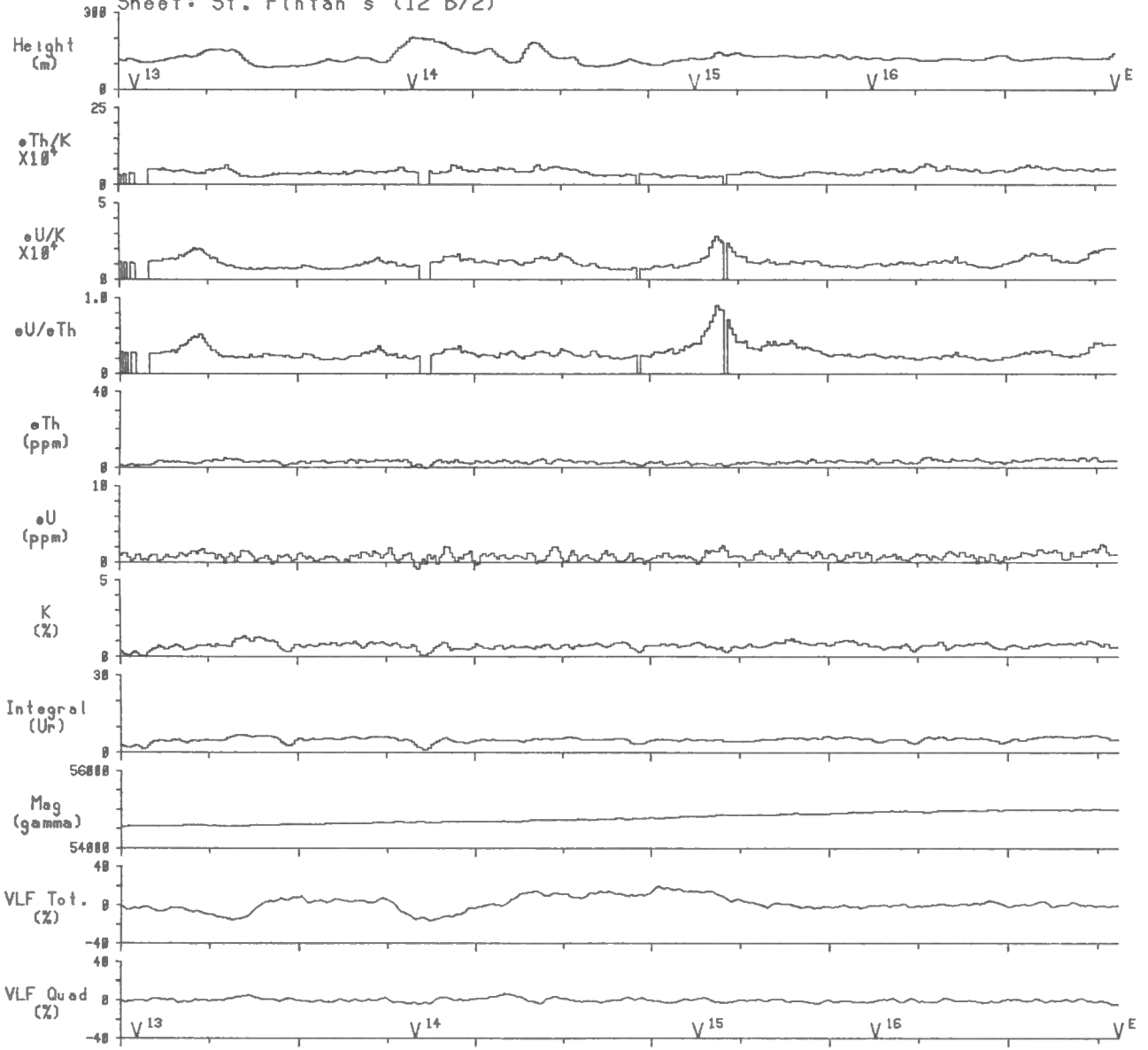

Line 105 2km Scale 1:150000

South West Corner, Newfoundland, 1984 (line spacing=1 km)
Sheet: St. Fintan's (12 B/2)

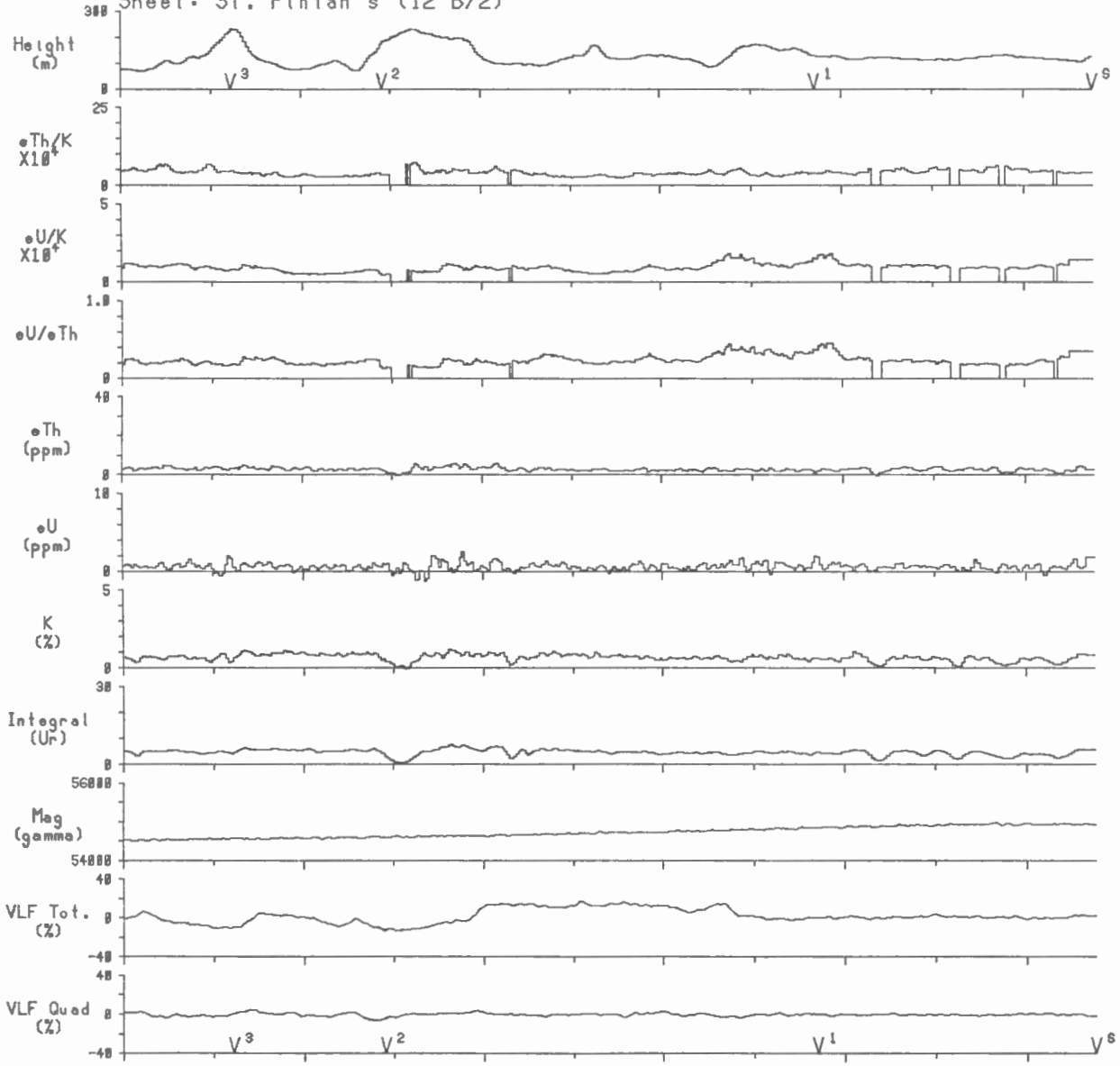

Line 106 2km Scale 1:150000

South West Corner, Newfoundland, 1984 (line spacing=1 km)
Sheet: St. Fintan's (12 B/2)

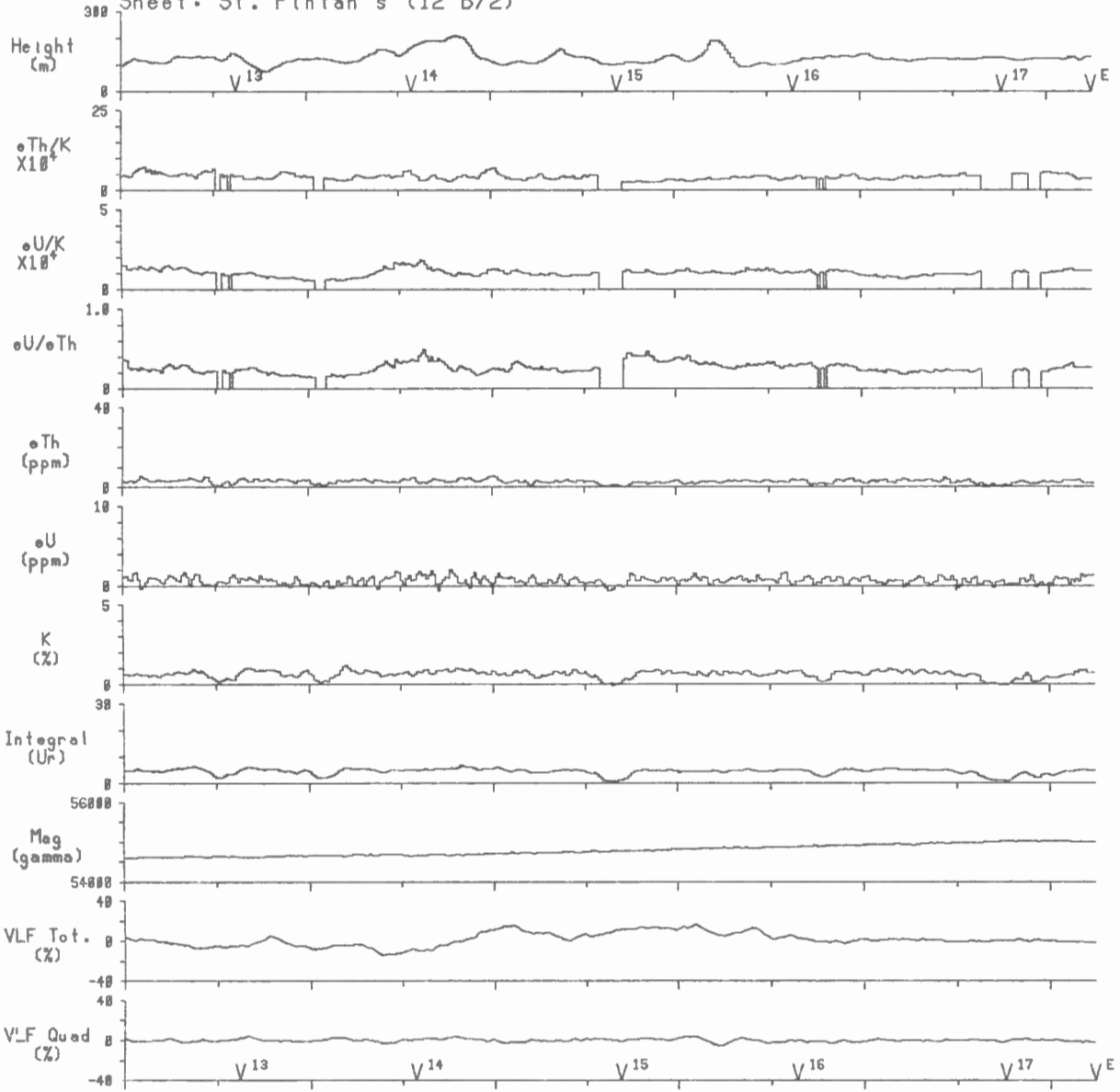

Line 107 2km Scale 1:150000

South West Corner, Newfoundland, 1984 (line spacing=1 km)
Sheet: St. Fintan's (12 B/2)

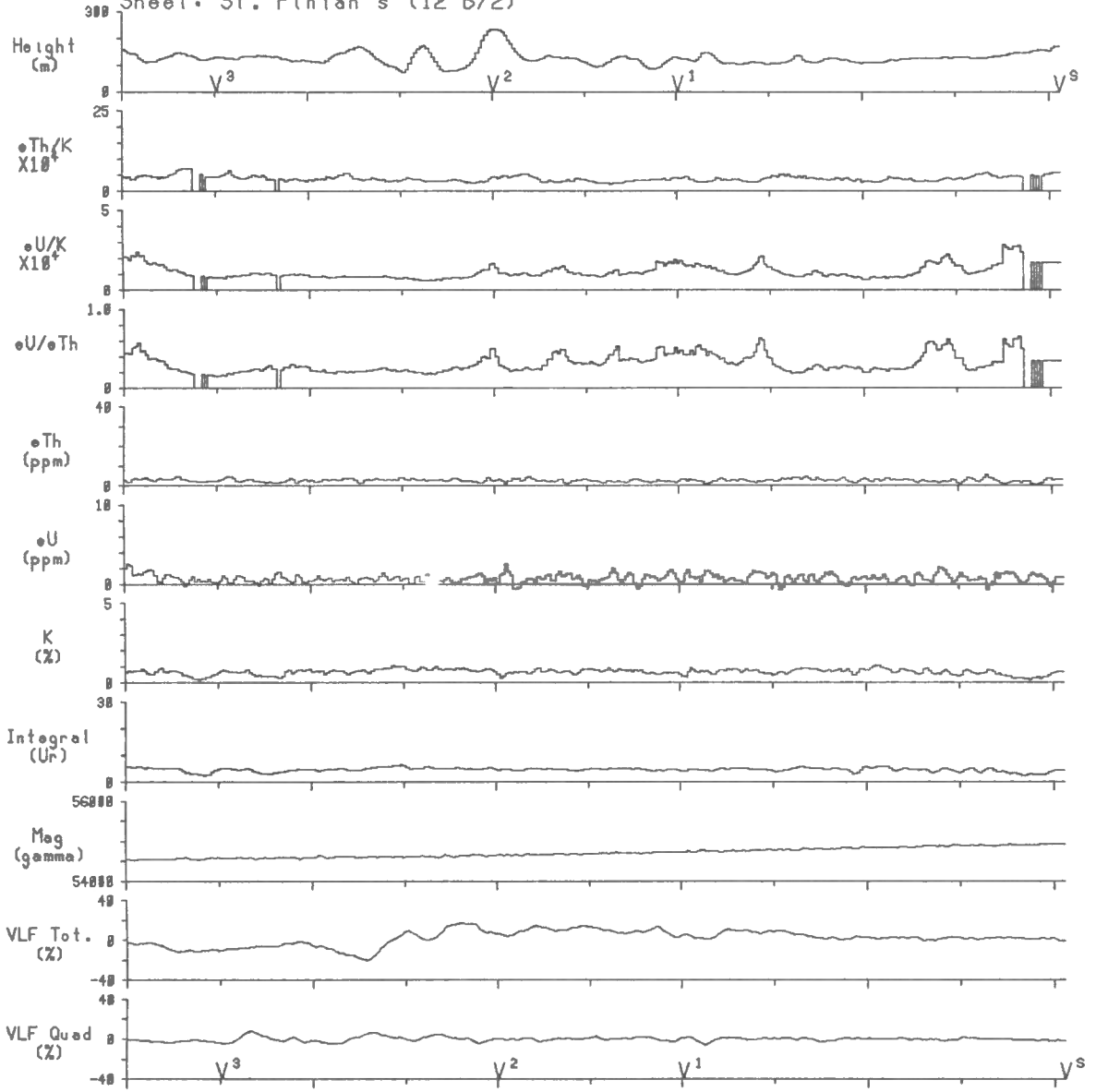

Line 108 2km Scale 1:150000

South West Corner, Newfoundland, 1984 (line spacing=1 km)
Sheet: St. Fintan's (12 B/2)

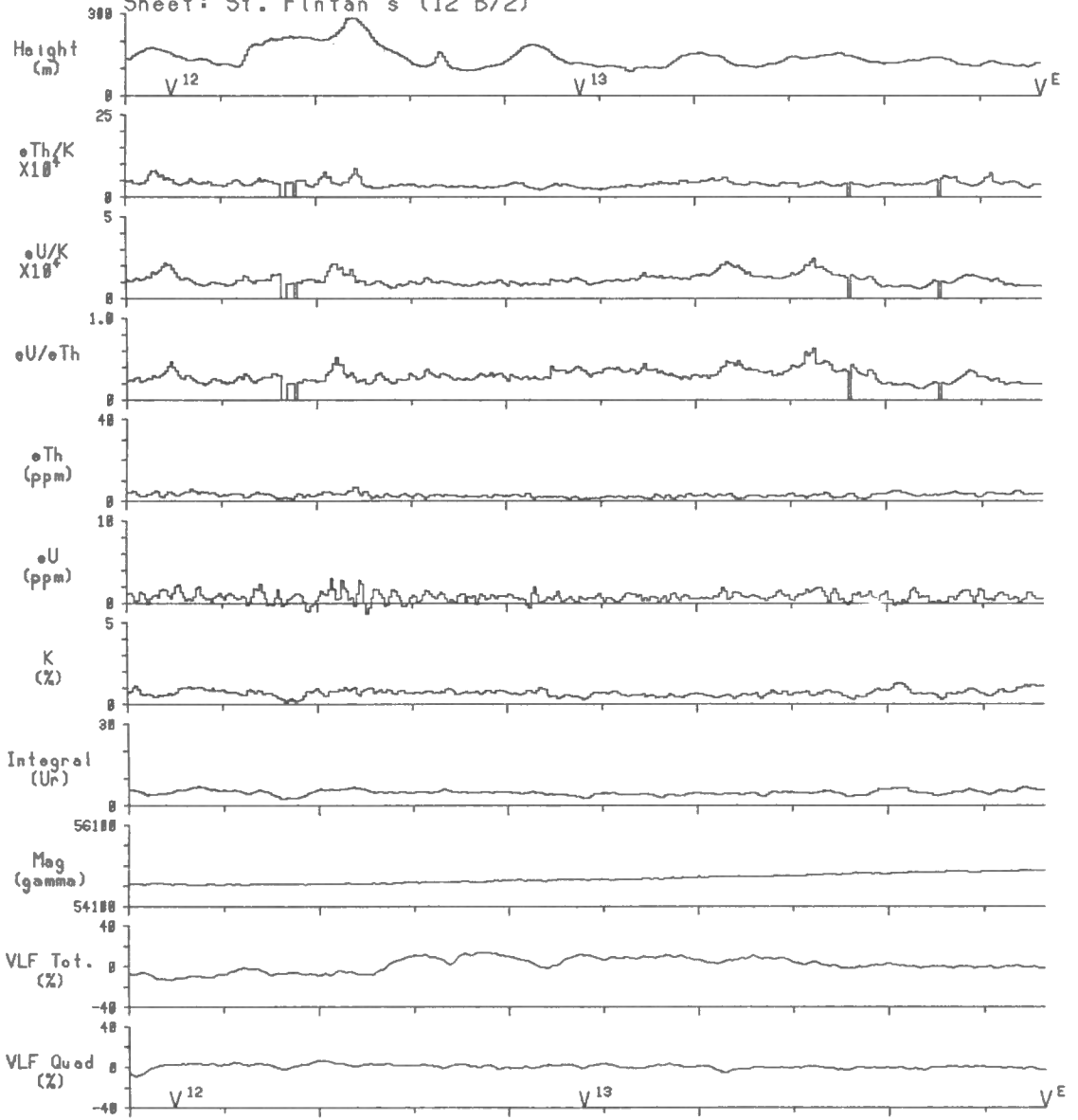

Line 109 2km Scale 1:150000

South West Corner, Newfoundland, 1984 (line spacing=1 km)
Sheet: St. Fintan's (12 B/2)

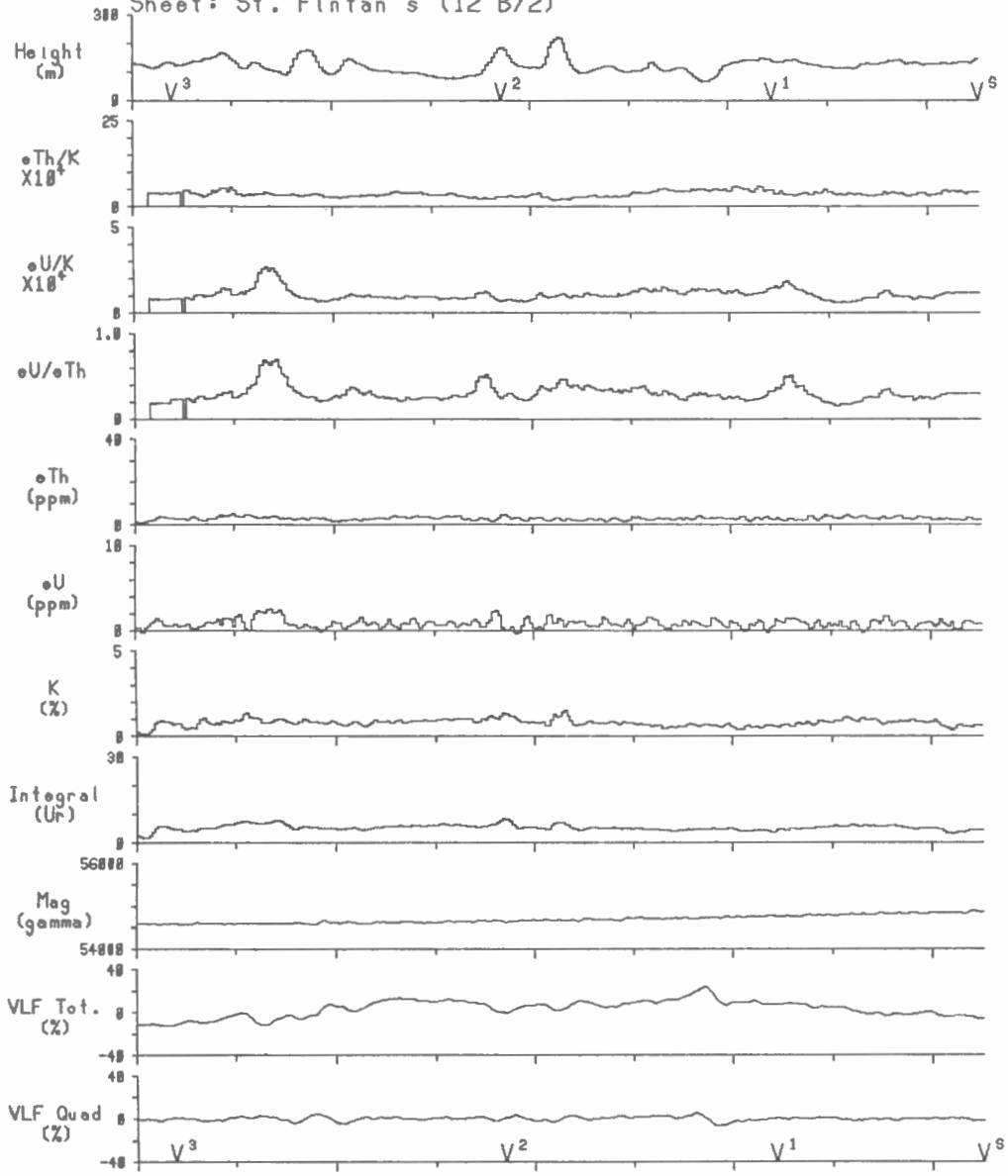

Line 110 2km Scale 1:150000

South West Corner, Newfoundland, 1984 (line spacing=1 km)
Sheet: St. Fintan's (12 B/2)

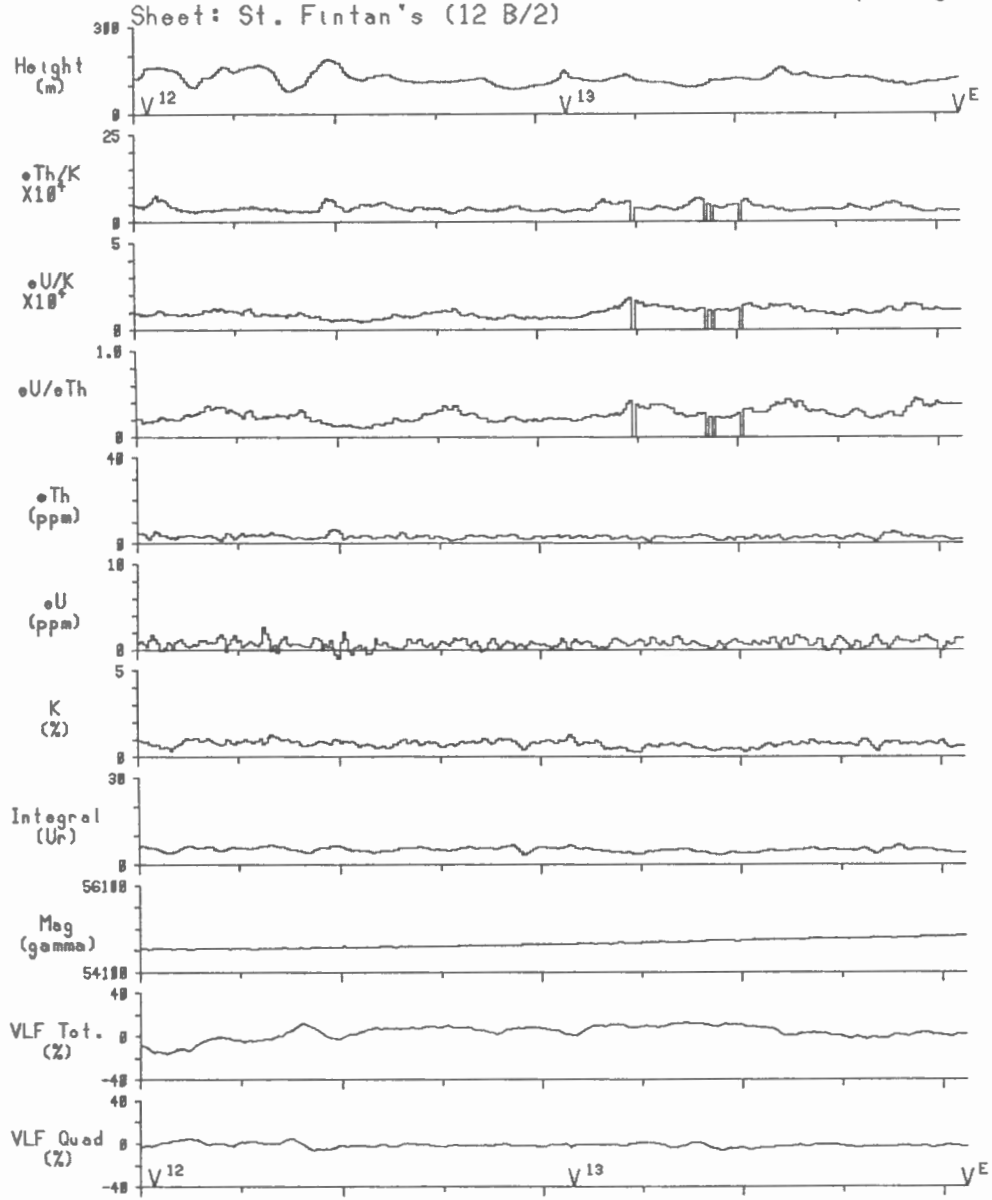

Line 111 2km Scale 1:150000

South West Corner, Newfoundland, 1984 (line spacing=1 km)
Sheet: St. Fintan's (12 B/2)

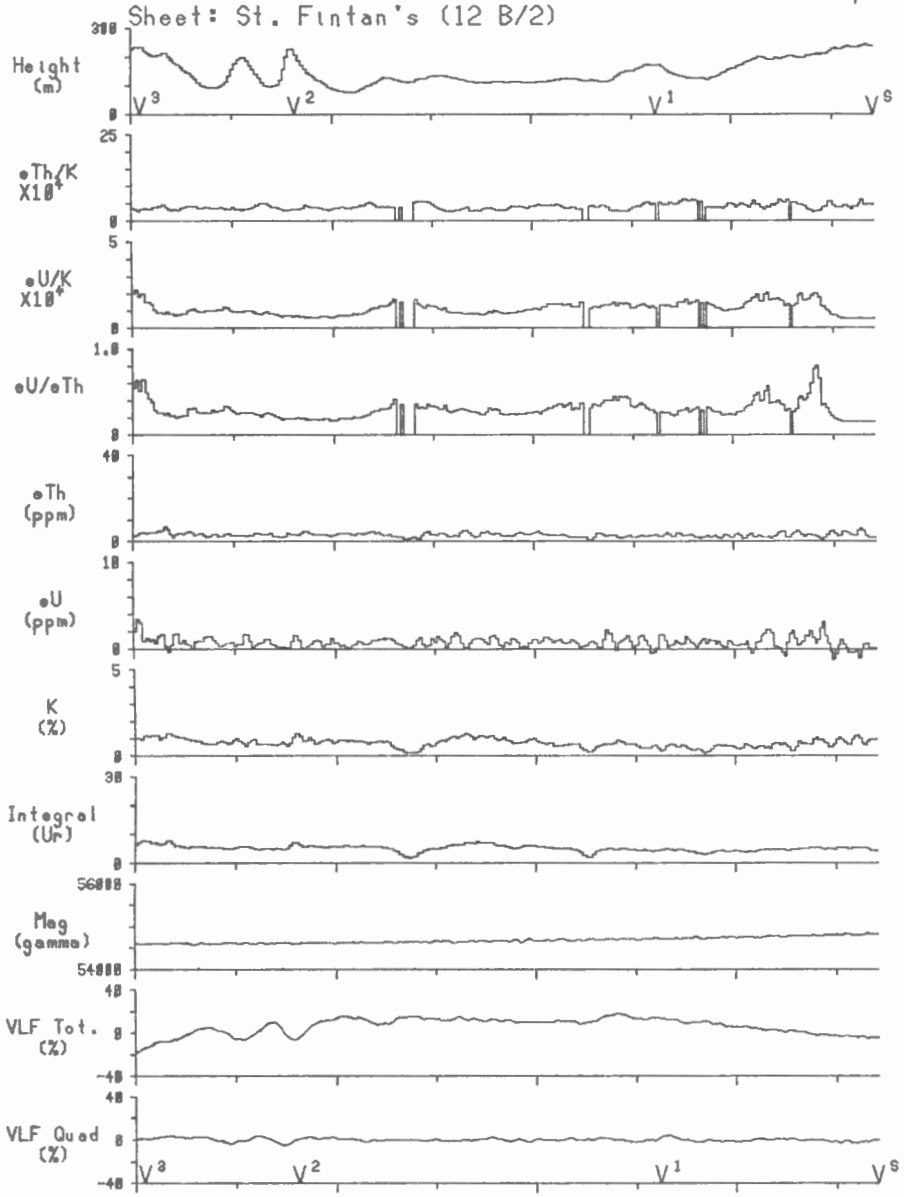

Line 112 2km Scale 1:150000

South West Corner, Newfoundland, 1984 (line spacing=1 km)
Sheet: St. Fintan's (12 B/2)

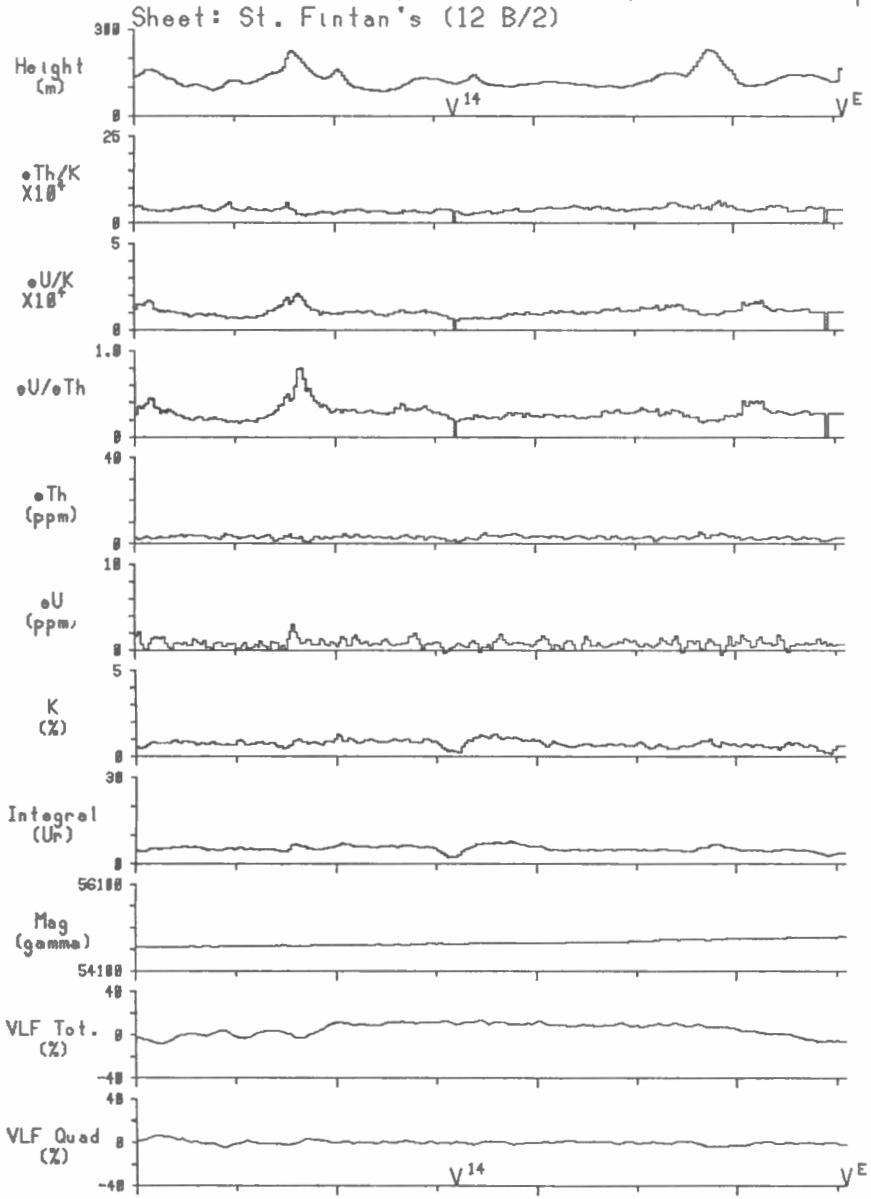

Line 113 2km Scale 1:150000

South West Corner, Newfoundland, 1984 (line spacing=1 km)
Sheet: St. Fintan's (12 B/2)

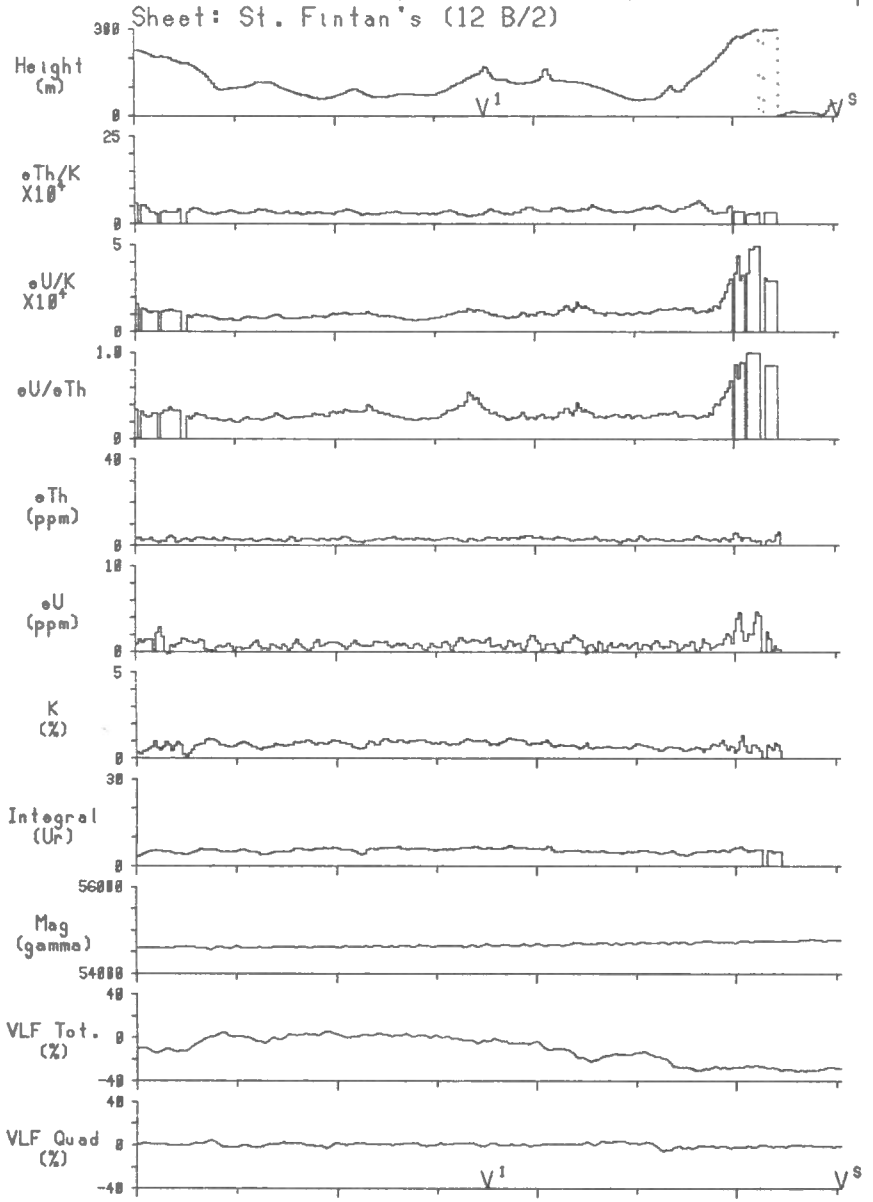

Line 114 2km Scale 1:150000

South West Corner, Newfoundland, 1984 (line spacing=1 km)
Sheet: Little Friar's Cove (12 B/3)

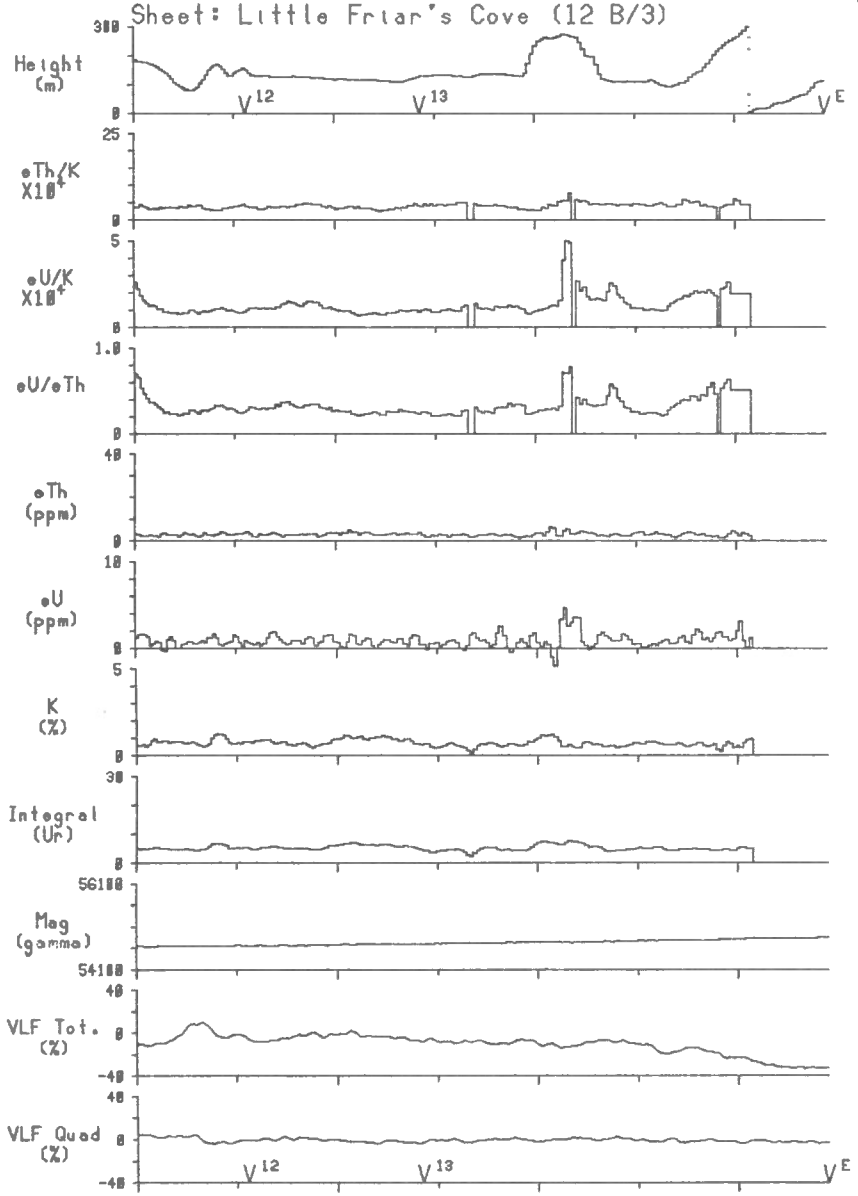

Line 115 2km Scale 1:150000

South West Corner, Newfoundland, 1984 (line spacing=1 km)
Sheet: Little Friar's Cove (12 B/3)

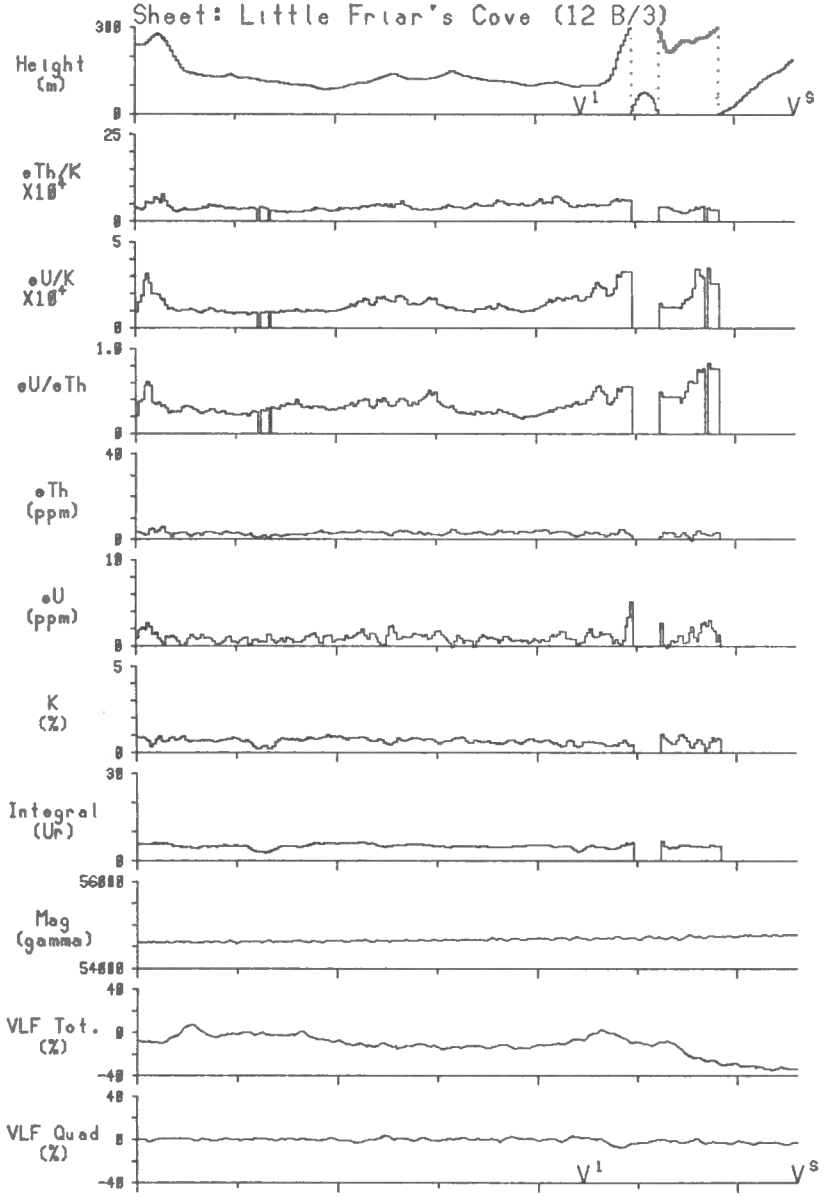

Line 116 2km Scale 1:150000

South West Corner, Newfoundland, 1984 (line spacing=1 km)
Sheet: Little Friar's Cove (12 B/3)

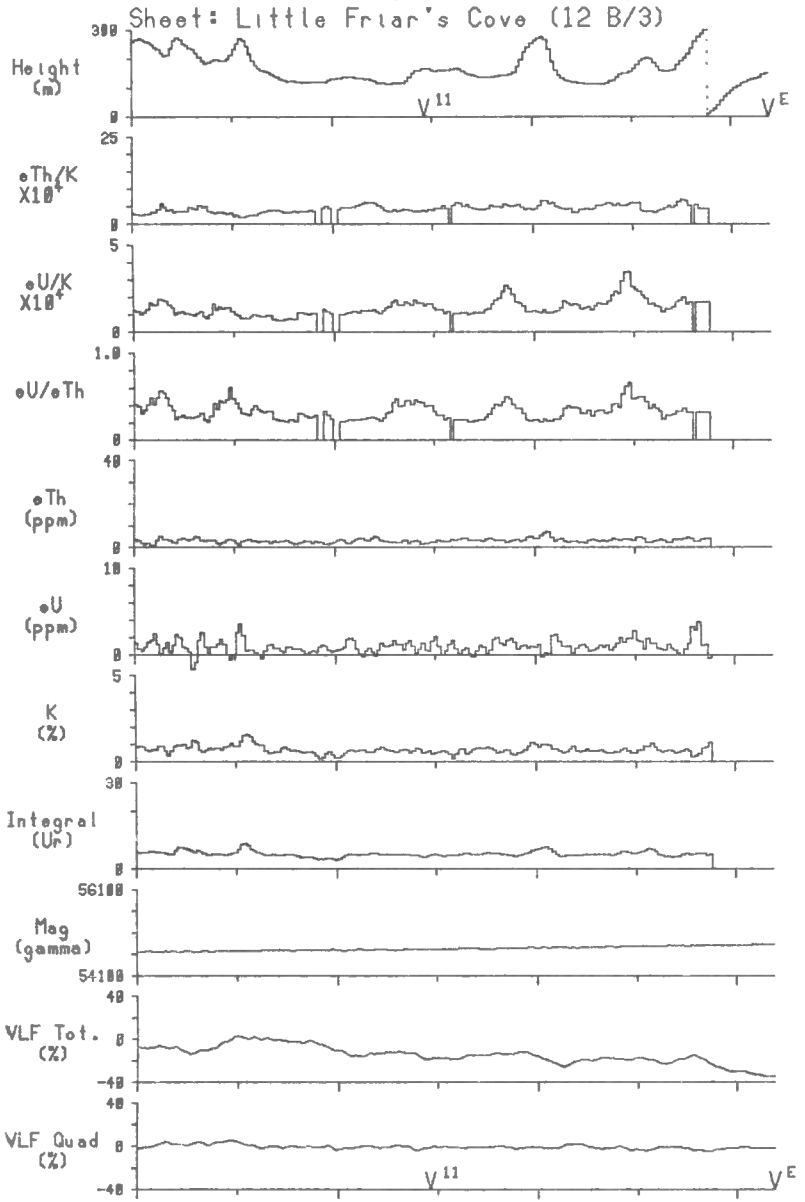

Line 117 2km Scale 1:150000

South West Corner, Newfoundland, 1984 (line spacing=1 km)
Sheet: Little Friar's Cove (12 B/3)

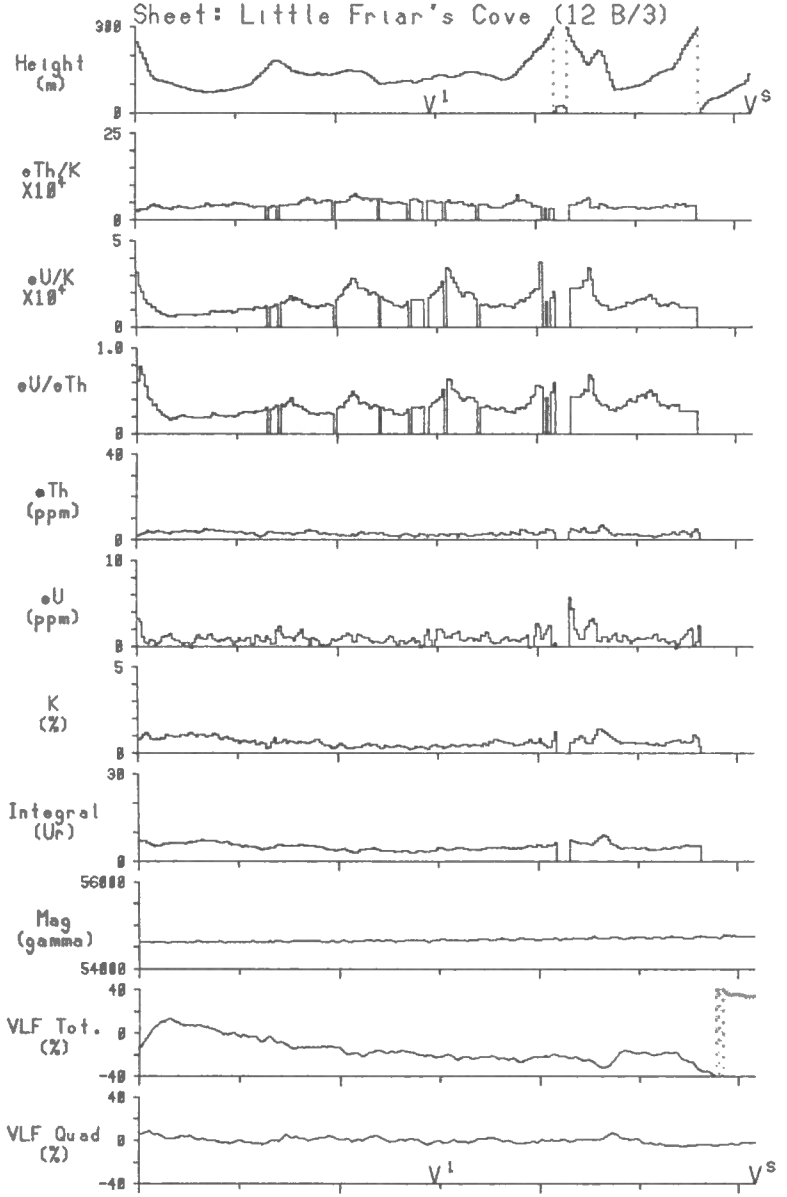

Line 118 2km Scale 1:150000

South West Corner, Newfoundland, 1984 (line spacing=1 km)
Sheet: Little Friar's Cove (12 B/3)

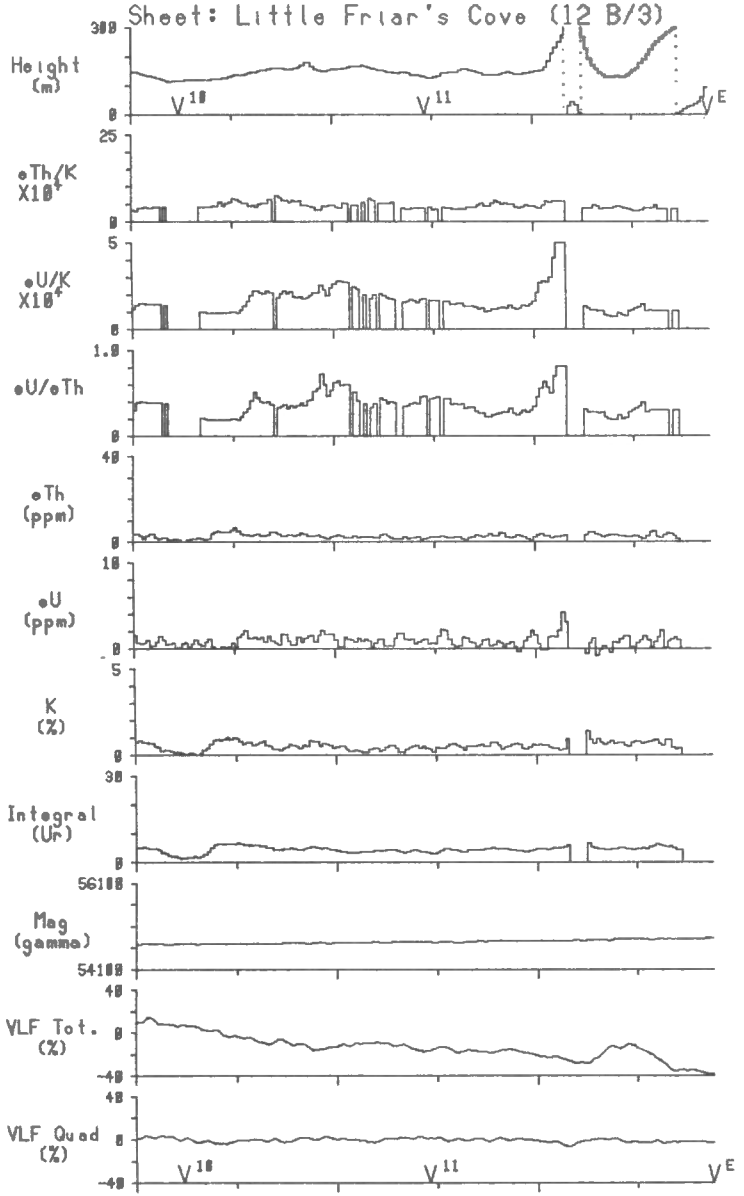

Line 119 2km Scale 1:150000
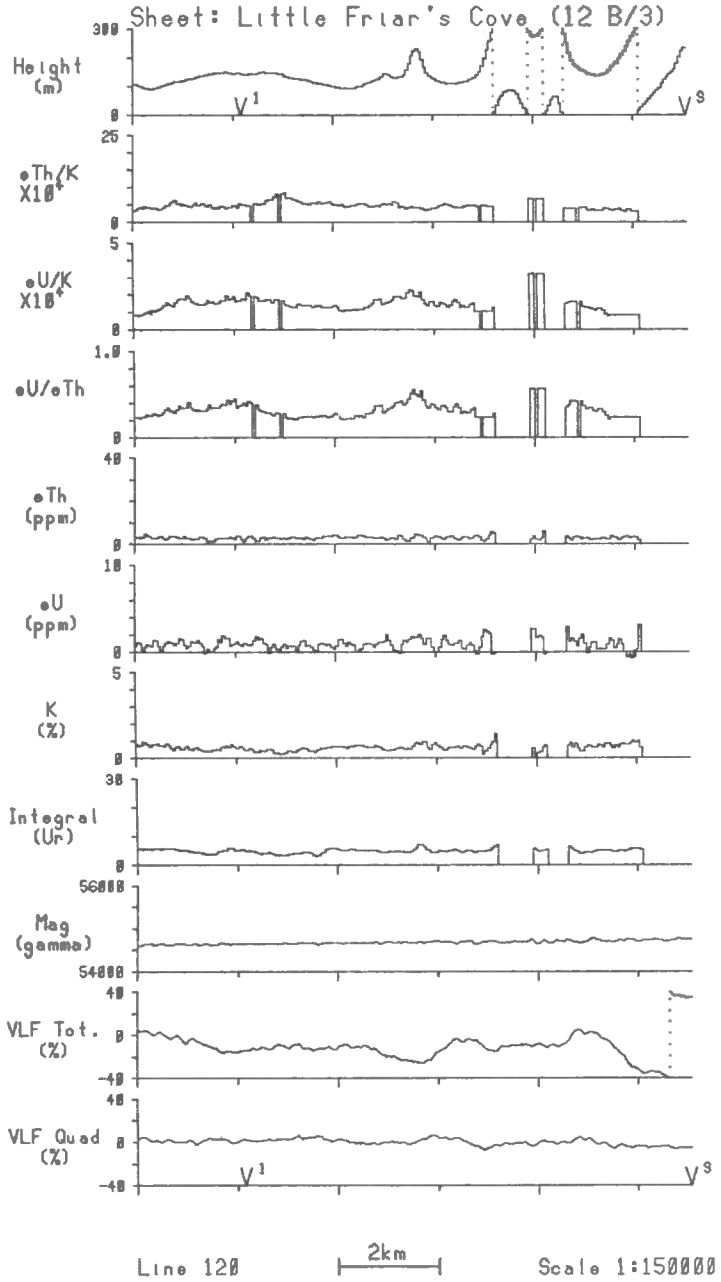
South West Corner, Newfoundland, 1984 (line spacing=1 km)
Sheet: Little Friar's Cove (12 B/3)