GEOLOGICAL SURVEY OF CANADA COMMISSION GÉOLOGIQUE DU CANADA

DEPARTMENT OF ENERGY, MINES AND RESOURCES
MINISTÈRE DE L'ÉNERGIE, DES MINES ET DES RESSOURCES

AIRBORNE GEOPHYSICAL SURVEY
SOUTHWEST NEWFOUNDLAND
1984

MAIN GUT
NTS 12 B/8
STACKED PROFILES

Accompanies Geophysical Map No. 35212(08)G

MAP LIBRARY / CARTOTHEQUE

LIBRARY / BIBLIOTHÈQUE
MAR 25 1987

DEPARTMENT OF MINES AND ENERGY
GOVERNMENT OF NEWFOUNDLAND AND LABRADOR

Energy, Mines and Resources Canada
Énergie, Mines et Ressources Canada

Canada

This document was produced by scanning the original publication.

Ce document est le produit d'une numérisation par balayage de la publication originale.

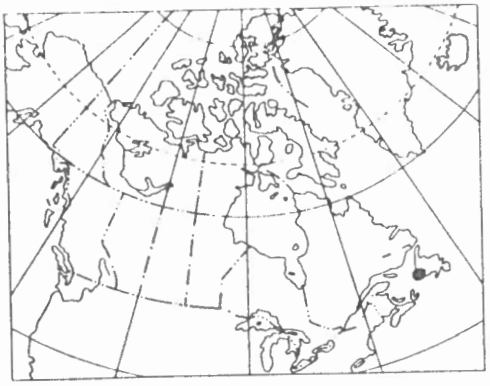

INDEX MAP

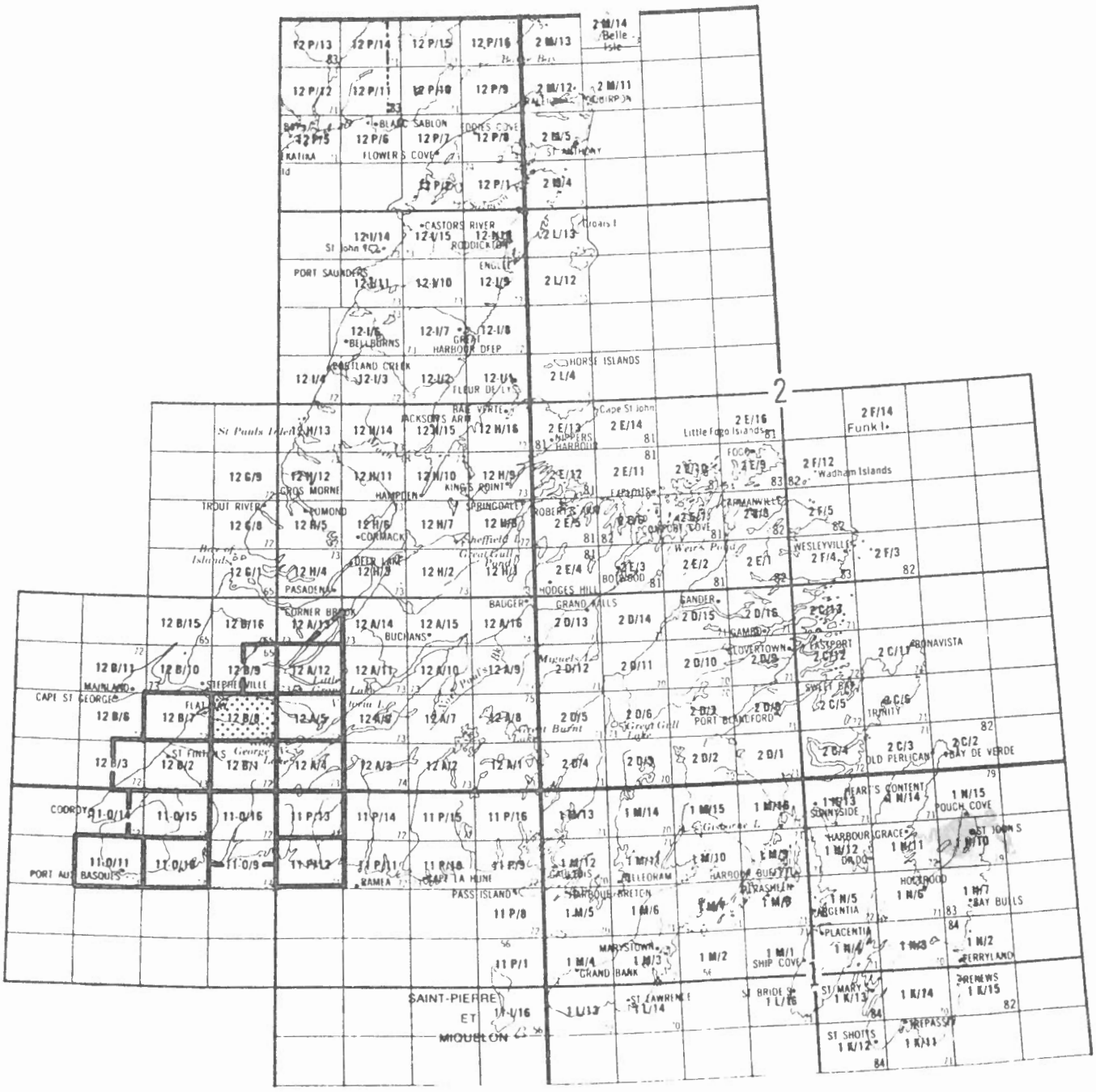
2
12 P/13
12 P/14
12 P/15
12 P/16
2 M/13
2 M/14
Belle Isle
12 P/12
12 P/11
12 P/10
12 P/9
2 M/12
2 M/11
BLANC SABLON
FLOWER'S COVE
12 P/6
12 P/7
12 P/8
2 M/5
ST ANTHONY
12 P/1
2 M/4
CASTORS RIVER
12 L/13
PORT SAUNDERS
12 I/10
2 L/12
12 I/6
BELLBURNS
12 I/7
12 I/8
GREAT HARBOUR DEEP
HORSE ISLANDS
12 I/4
12 I/3
FLEUR DE LIS
2 L/4
St Pauls Inlet
12 H/13
12 H/14
JACKSONS ARM
12 H/15
12 H/16
2 E/13
Cape St John
2 E/14
2 E/16
Little Fogo Islands
2 F/14
Funk I.
12 G/9
12 H/12
GROS MORNE
12 H/11
HAMPDEN
12 H/10
KINGS POINT
12 H/9
2 E/12
2 E/11
2 E/9
2 F/12
Wadham Islands
TROUT RIVER
12 G/8
POMOND
12 H/5
12 H/6
CORMACK
12 H/7
SPRINGDALE
2 E/5
2 E/8
2 F/5
Bay of Islands
12 G/1
2 H/4
PASADENA
DEER LAKE
12 H/3
12 H/2
2 E/4
2 E/3
BOTWOOD
2 E/2
2 E/1
WESLEYVILLE
2 F/4
2 F/3
12 B/15
12 B/16
CORNER BROOK
12 A/13
12 A/14
BUCHANS
12 A/15
12 A/16
BADGER
GRAND FALLS
2 D/13
2 D/14
GANDER
2 D/15
2 D/16
GAMBO
2 C/13
12 B/11
MAINLAND
12 B/10
12 B/9
STEPHENVILLE
12 A/12
12 A/11
12 A/10
12 A/9
2 D/12
2 D/11
2 D/10
LOVERTOWN
2 D/9
EASTPORT
2 C/12
2 C/1
BONAVISTA
CAPE ST GEORGE
12 B/6
12 B/7
12 B/8
12 A/5
12 A/6
12 A/7
12 A/8
2 D/5
2 D/6
2 D/3
PORT BLANDFORD
2 D/8
SWEET BAY
2 C/5
2 C/6
TRINITY
12 B/3
ST FINTAN'S
12 B/2
12 B/4
12 A/4
12 A/3
12 A/2
12 A/1
2 D/4
2 D/3
2 D/2
2 D/1
2 C/4
2 C/3
OLD PERLICAN
2 C/2
BAY DE VERDE
COORDY
11 O/14
11 O/15
11 O/16
11 P/13
11 P/14
11 P/15
11 P/16
1 M/13
1 M/14
1 M/15
1 M/16
HEART'S CONTENT
1 N/14
1 N/15
POUCH COVE
SUNNYSIDE
HARBOUR GRACE
1 N/12
1 N/11
ST JOHN'S
1 N/10
PORT AU
11 O/11
BASQUES
11 O/12
11 O/9
11 P/12
11 P/11
11 P/10
11 P/9
RAMEA
CAPE LA HUNE
PASS ISLAND
1 M/12
1 M/11
1 M/10
1 M/9
BELLEORAM
HARBOUR BRETON
BURSWILLE
1 M/8
1 N/5
ARGENTIA
HOLYWOOD
1 N/6
1 N/7
BAY BULLS
11 P/8
1 M/5
1 M/6
PLACENTIA
1 N/4
1 N/3
1 N/2
FERRYLAND
11 P/1
1 M/4
GRAND BANK
1 M/3
MARYSTOWN
1 M/2
1 M/1
SHIP COVE
SAINT-PIERRE ET MIQUELON
11 L/16
1 L/13
ST LAWRENCE
1 L/14
BRIDGE
1 L/16
ST MARY'S
1 K/13
1 K/14
BRENEWS
1 K/15
ST SHOTTS
1 K/12
REPASS
1 K/11

GEOLOGICAL SURVEY OF CANADA COMMISSION GÉOLOGIQUE DU CANADA

12 B/8

ST GEORGE'S BAY

(GULF OF ST LAWRENCE)

ST GEORGE'S HARBOUR

St George's

BARACHOIS POND PROVINCIAL PARK

LITTLE BARACHOIS BROOK

CAIRN MOUNTAIN

FISCHELLS BROOK

SOUTHWEST BROOK

SOLDIERS HILL

Flight line and fiducial
Ligne de vol et point de repère.

MAIN GUT

NEWFOUNDLAND / TERRE-NEUVE

Universal Transverse Mercator Projection
© Crown Copyrights reserved

Projection transverse universelle de Mercator
© Droits de la Couronne réservés

MAIN GUT
NEWFOUNDLAND / TERRE-NEUVE
12 B/8

South West Corner, Newfoundland, 1984 (line spacing=1 km)
Sheet: Main Gut (12 B/8)

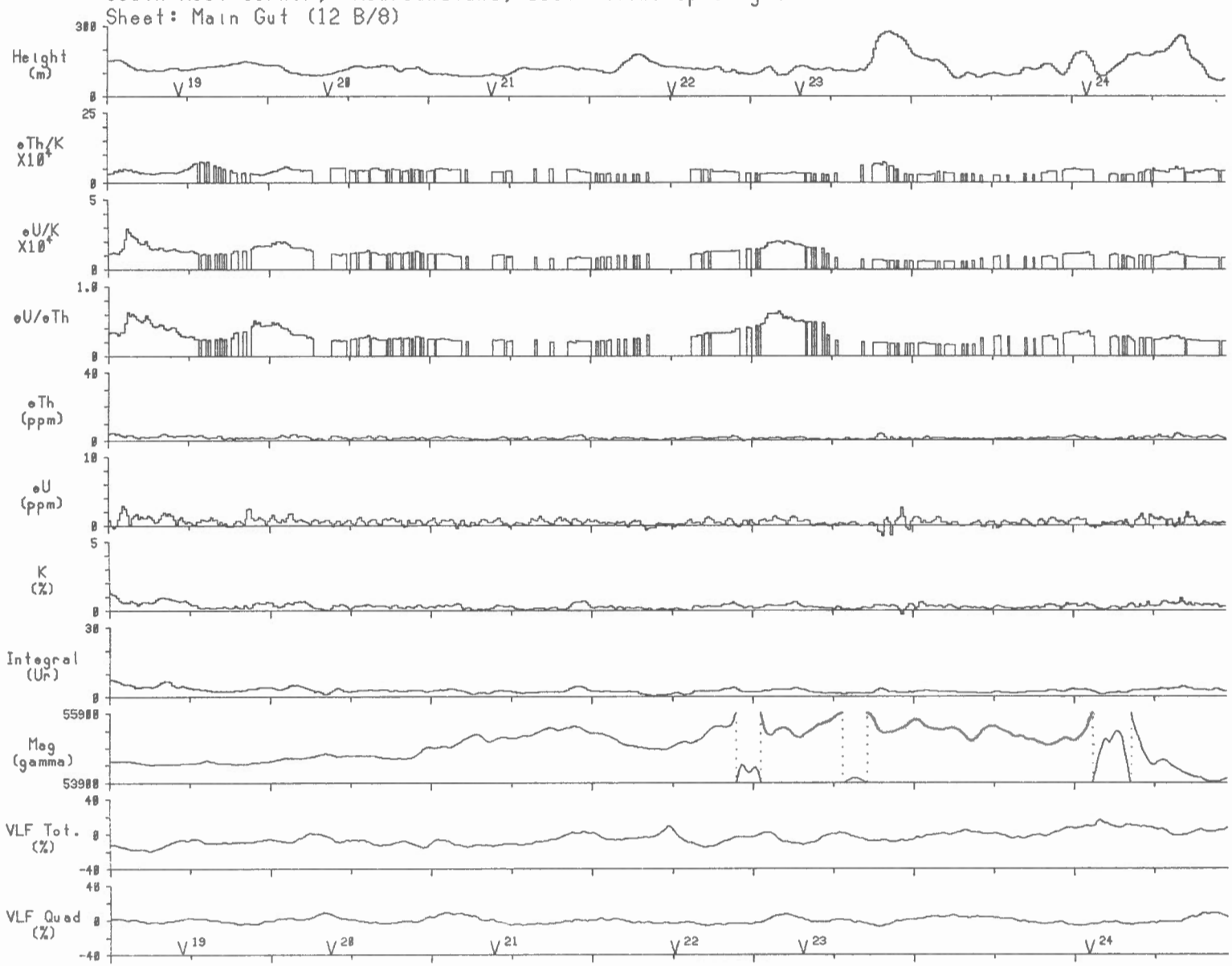

Line 40 2km Scale 1:150000

South West Corner, Newfoundland, 1984 (line spacing=1 km)
Sheet: Main Gut (12 B/8)

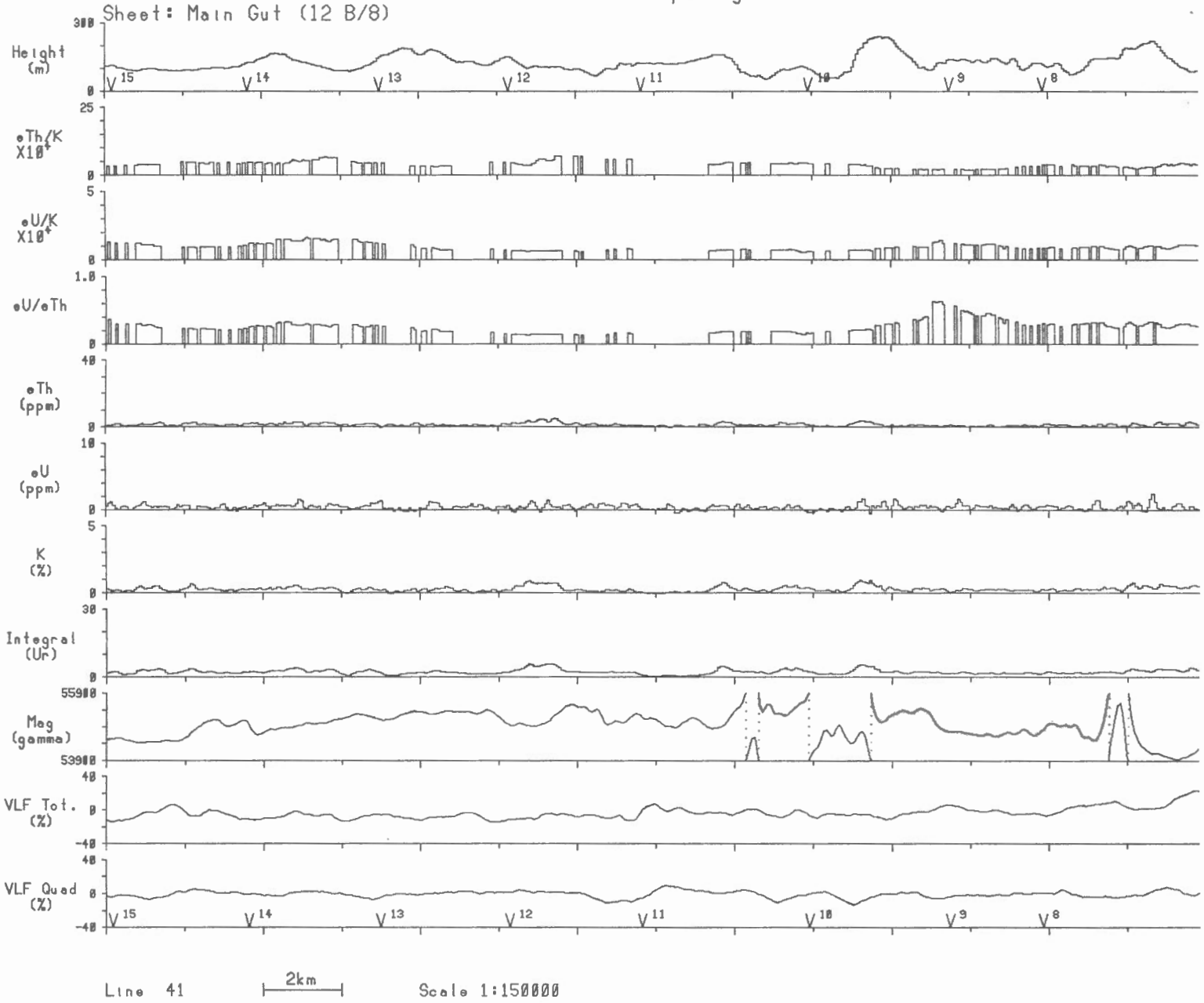

Line 41 Scale 1:150000

South West Corner, Newfoundland, 1984 (line spacing=1 km)
Sheet: Main Gut (12 B/8)

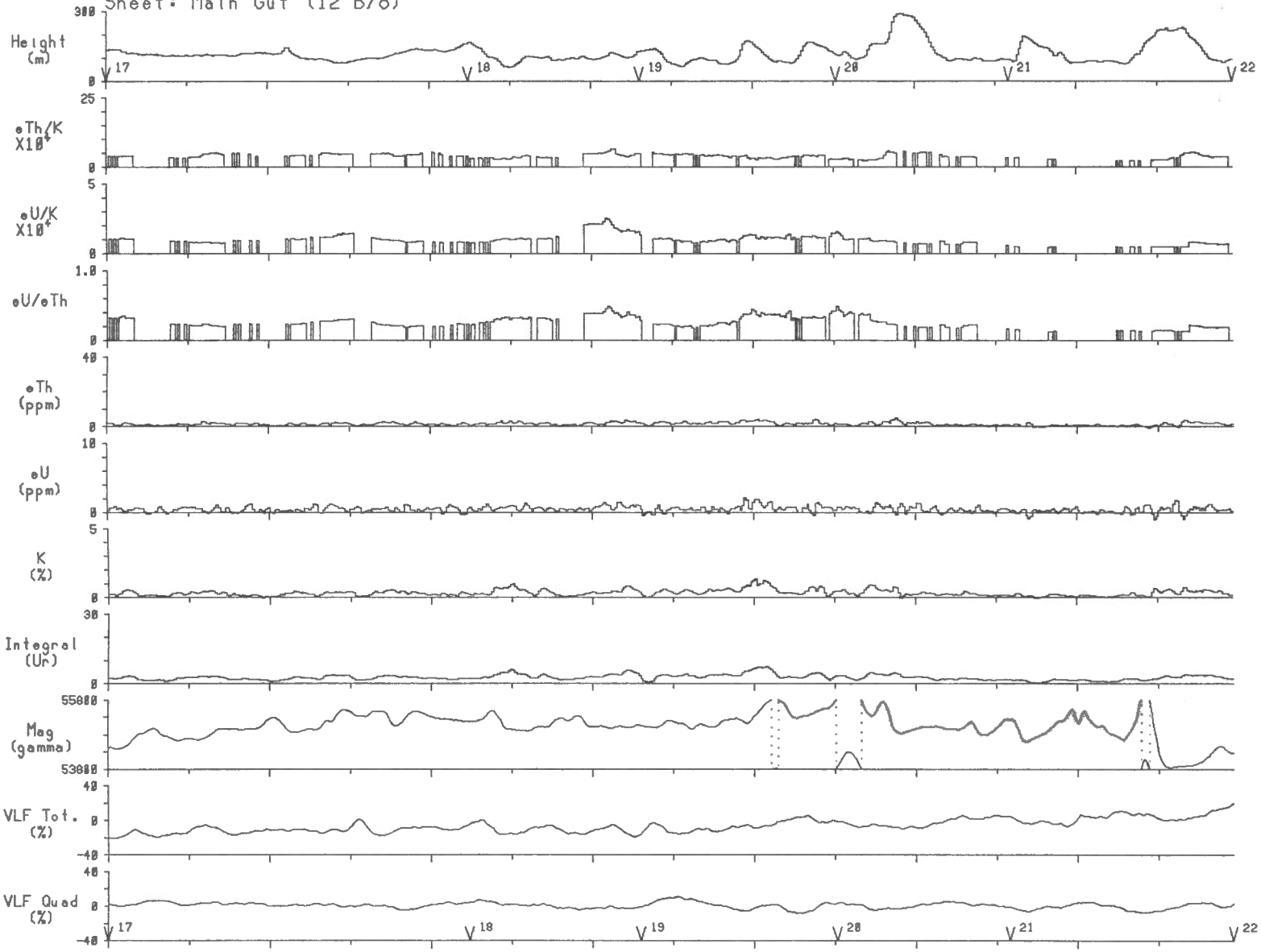

Line 42 2km Scale 1:150000

South West Corner, Newfoundland, 1984 (line spacing=1 km)
Sheet: Main Gut (12 B/8)

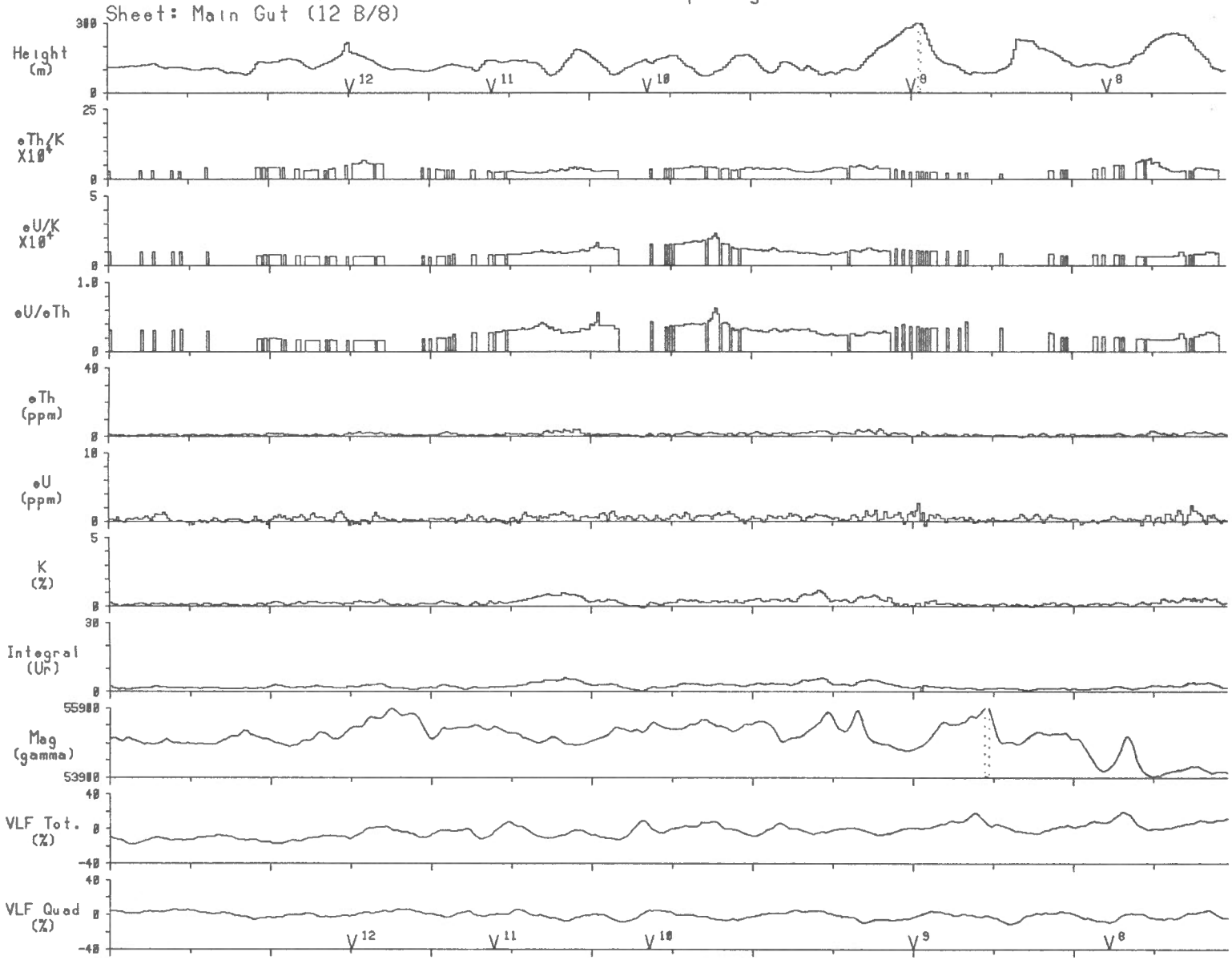

Line 43 2km Scale 1:150000

South West Corner, Newfoundland, 1984 (line spacing=1 km)
Sheet: Main Gut (12 B/8)

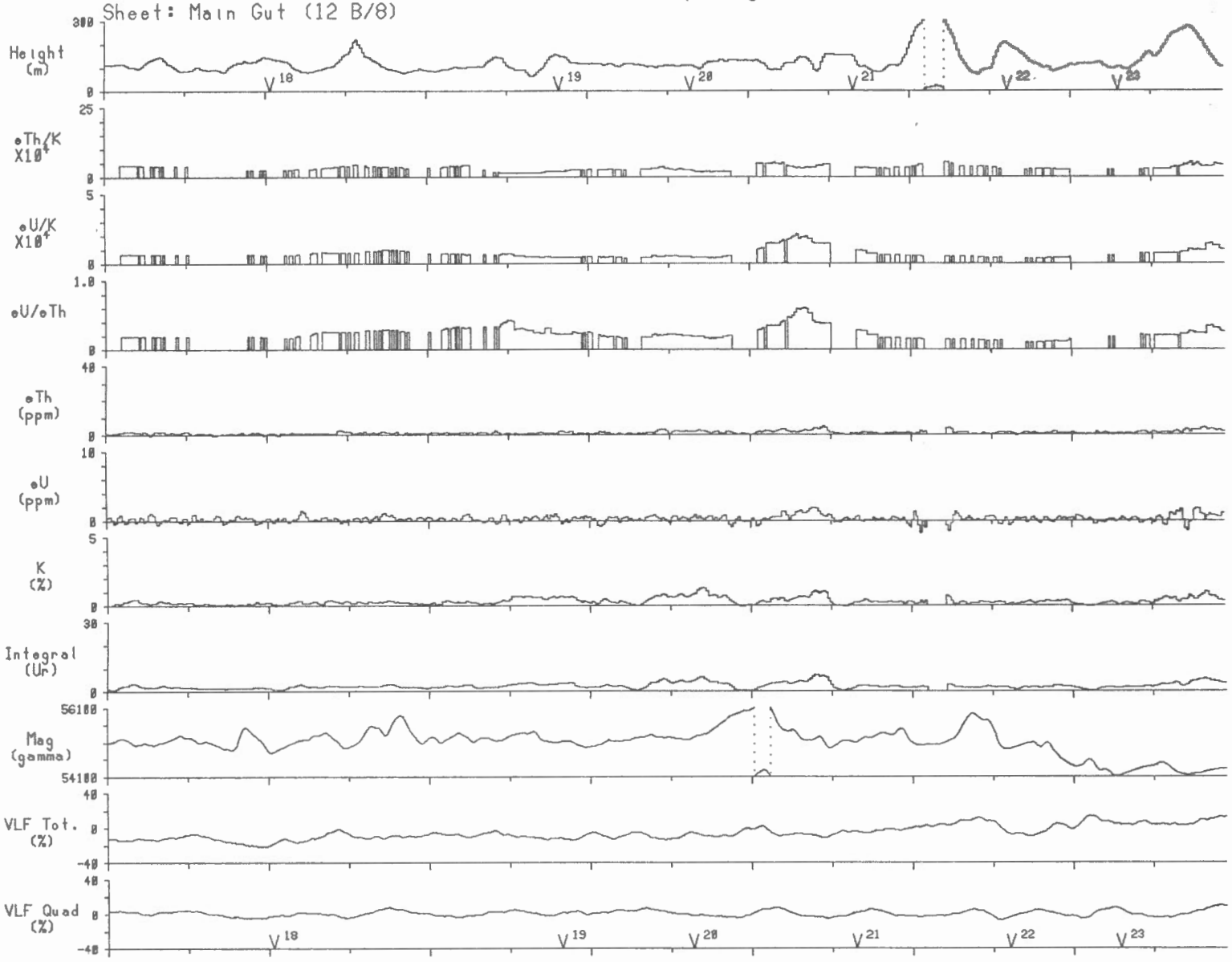

Line 44 2km Scale 1:150000

South West Corner, Newfoundland, 1984 (line spacing=1 km)
Sheet: Main Gut (12 B/8)

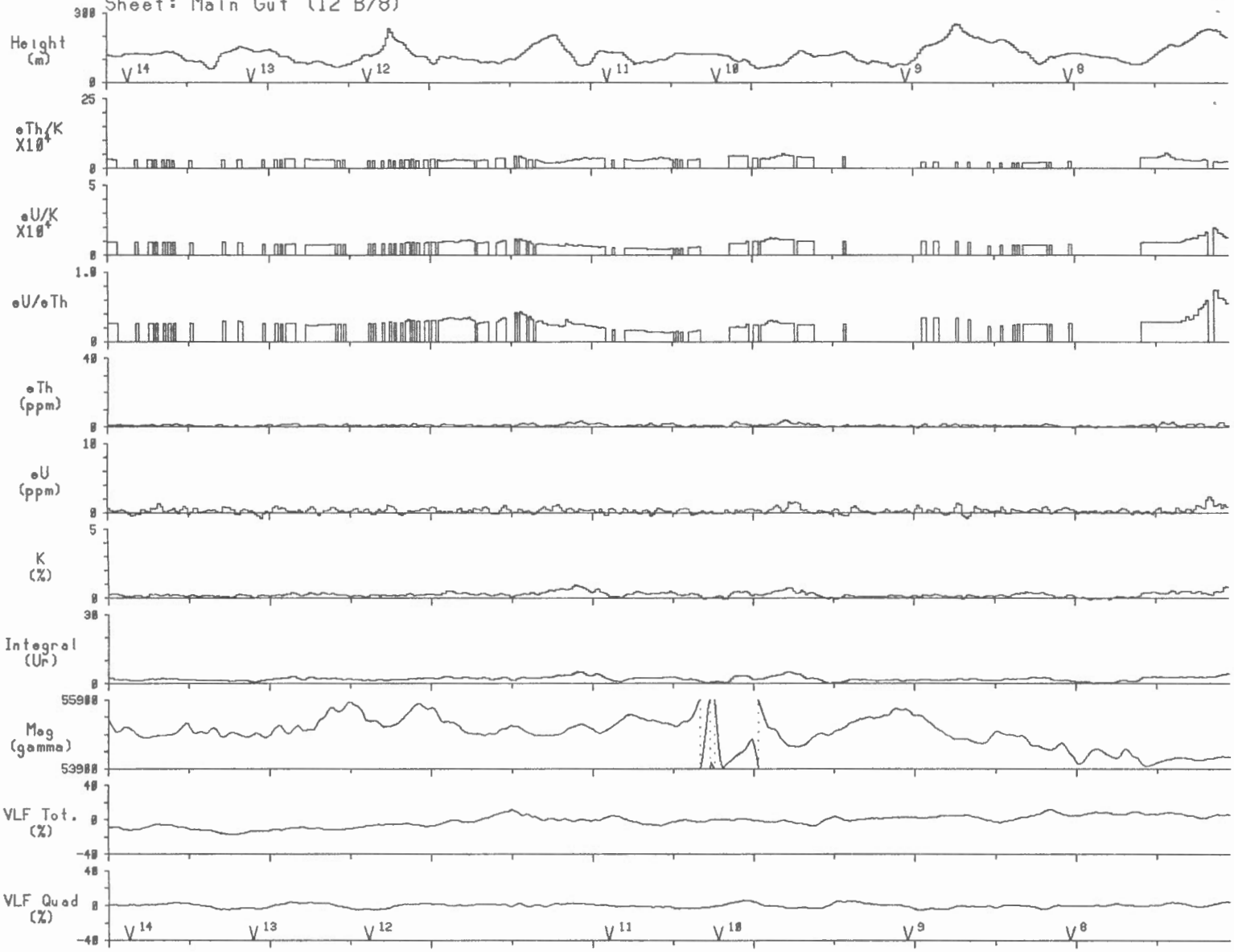

Line 45 2km Scale 1:150000

South West Corner, Newfoundland, 1984 (line spacing=1 km)
Sheet: Main Gut (12 B/8)

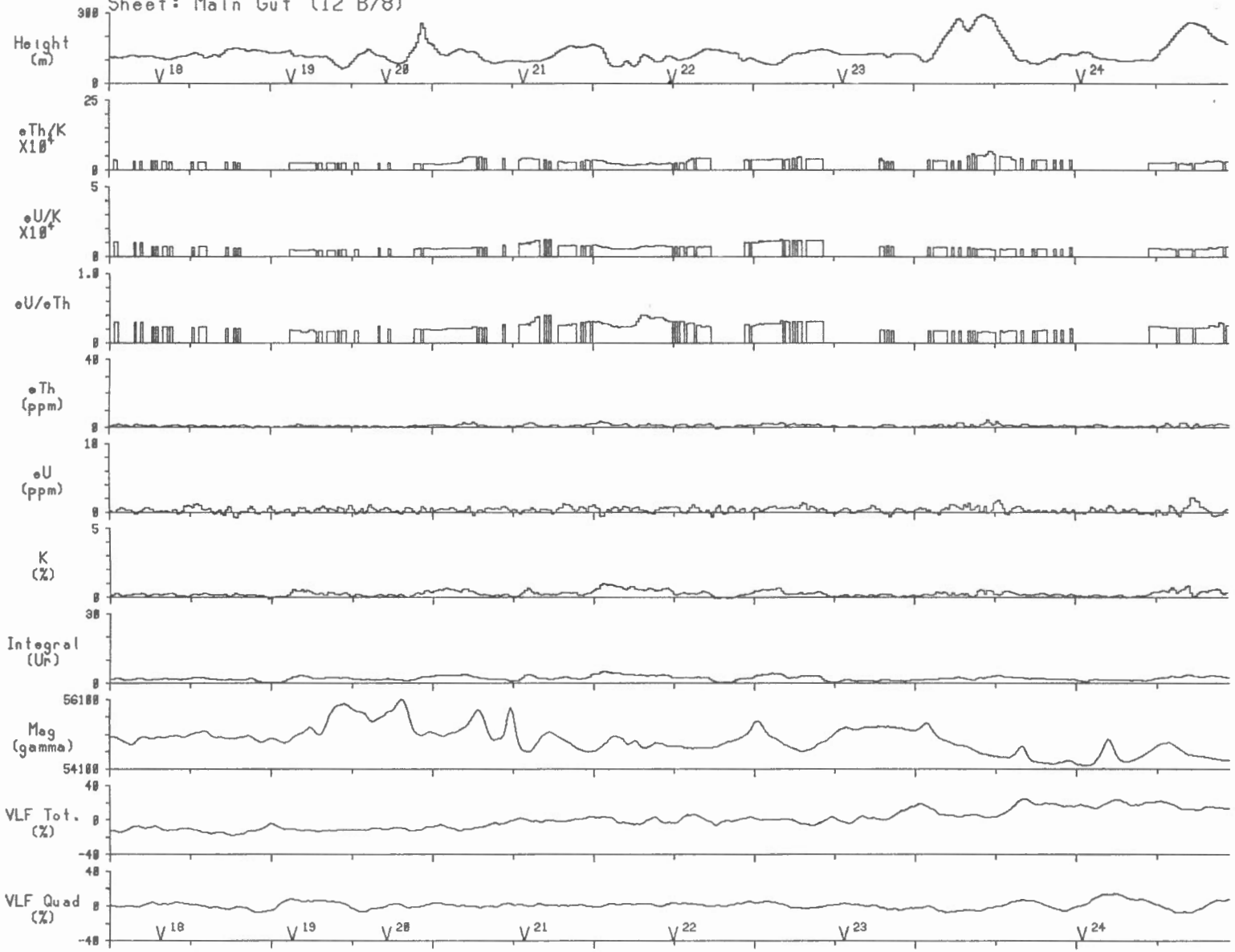

Line 46 2km Scale 1:150000

South West Corner, Newfoundland, 1984 (line spacing=1 km)
Sheet: Main Gut (12 B/8)

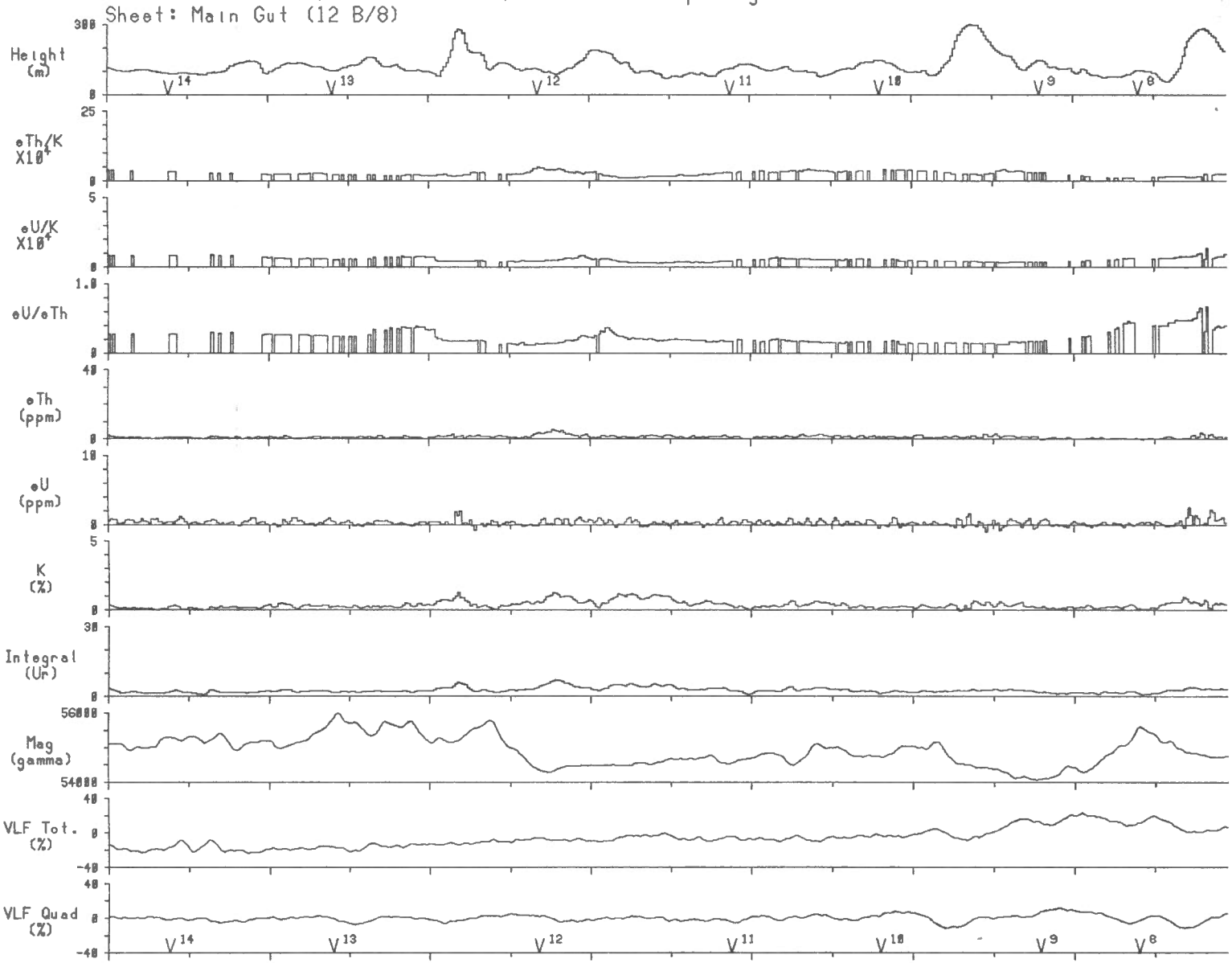

Line 47 2km Scale 1:150000

South West Corner, Newfoundland, 1984 (line spacing=1 km)
Sheet: Main Gut (12 B/8)

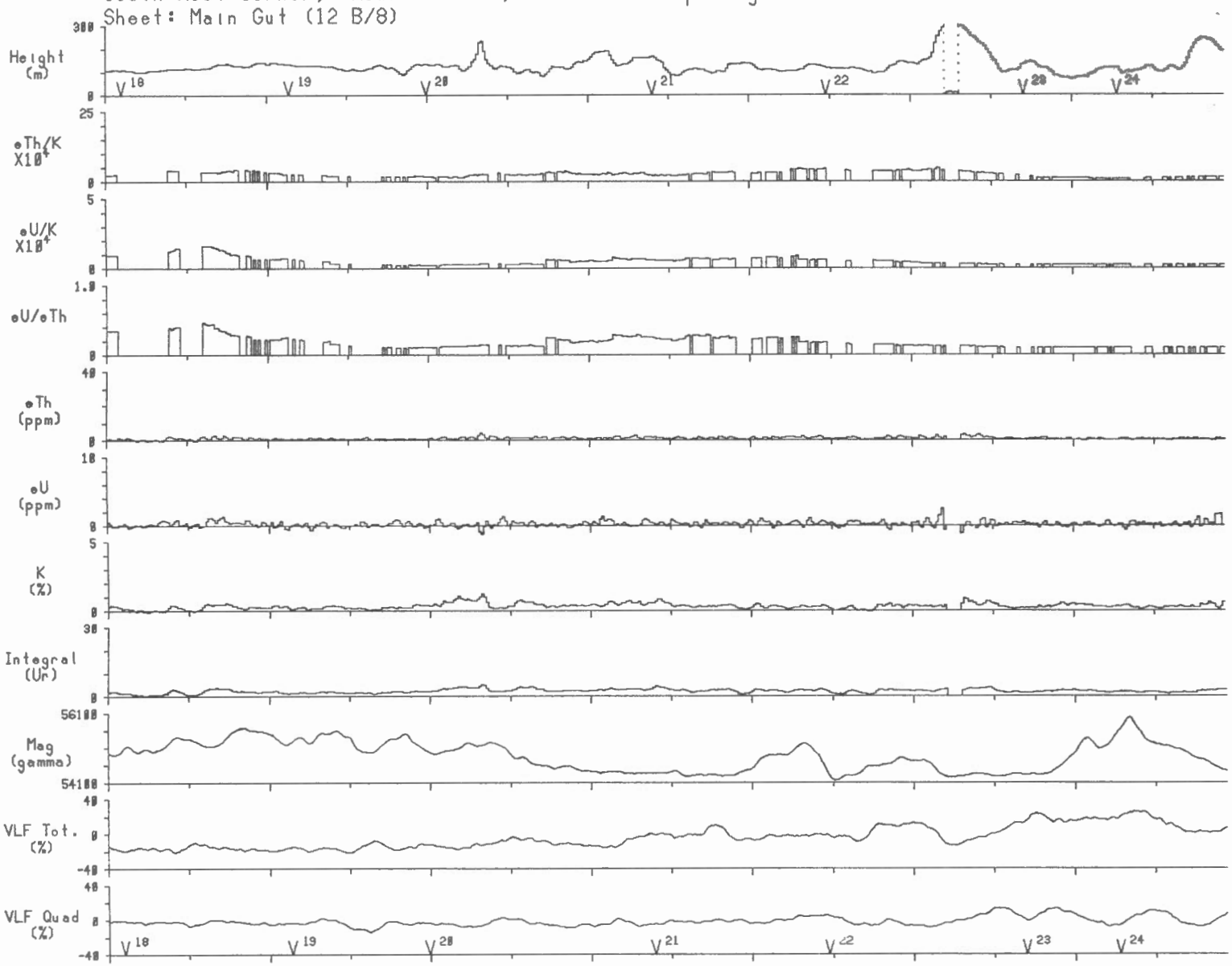

Line 48 2km Scale 1:150000

South West Corner, Newfoundland, 1984 (line spacing=1 km)
Sheet: Main Gut (12 B/8)

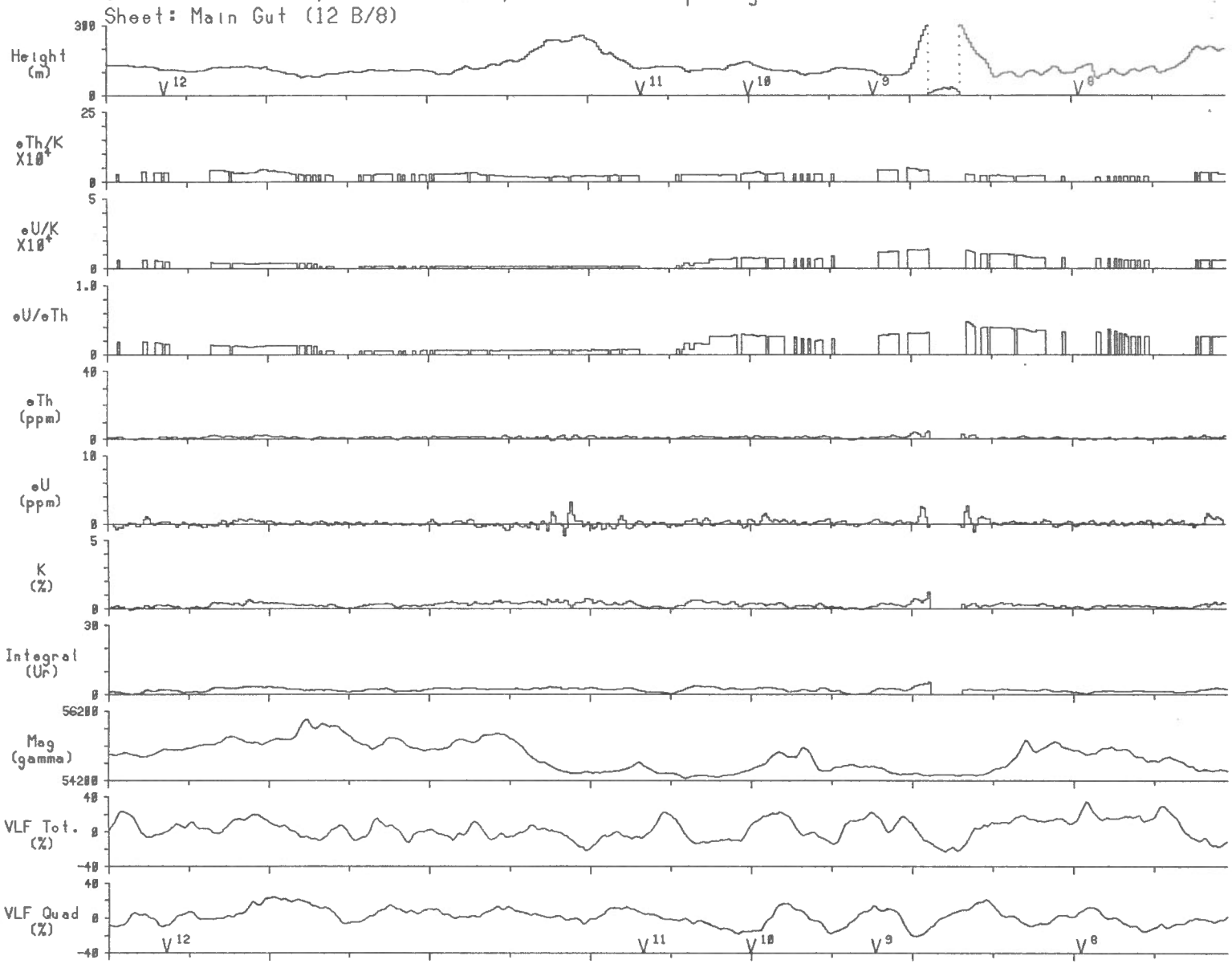

Line 49 2km Scale 1:150000

South West Corner, Newfoundland, 1984 (line spacing=1 km)
Sheet: Main Gut (12 B/8)

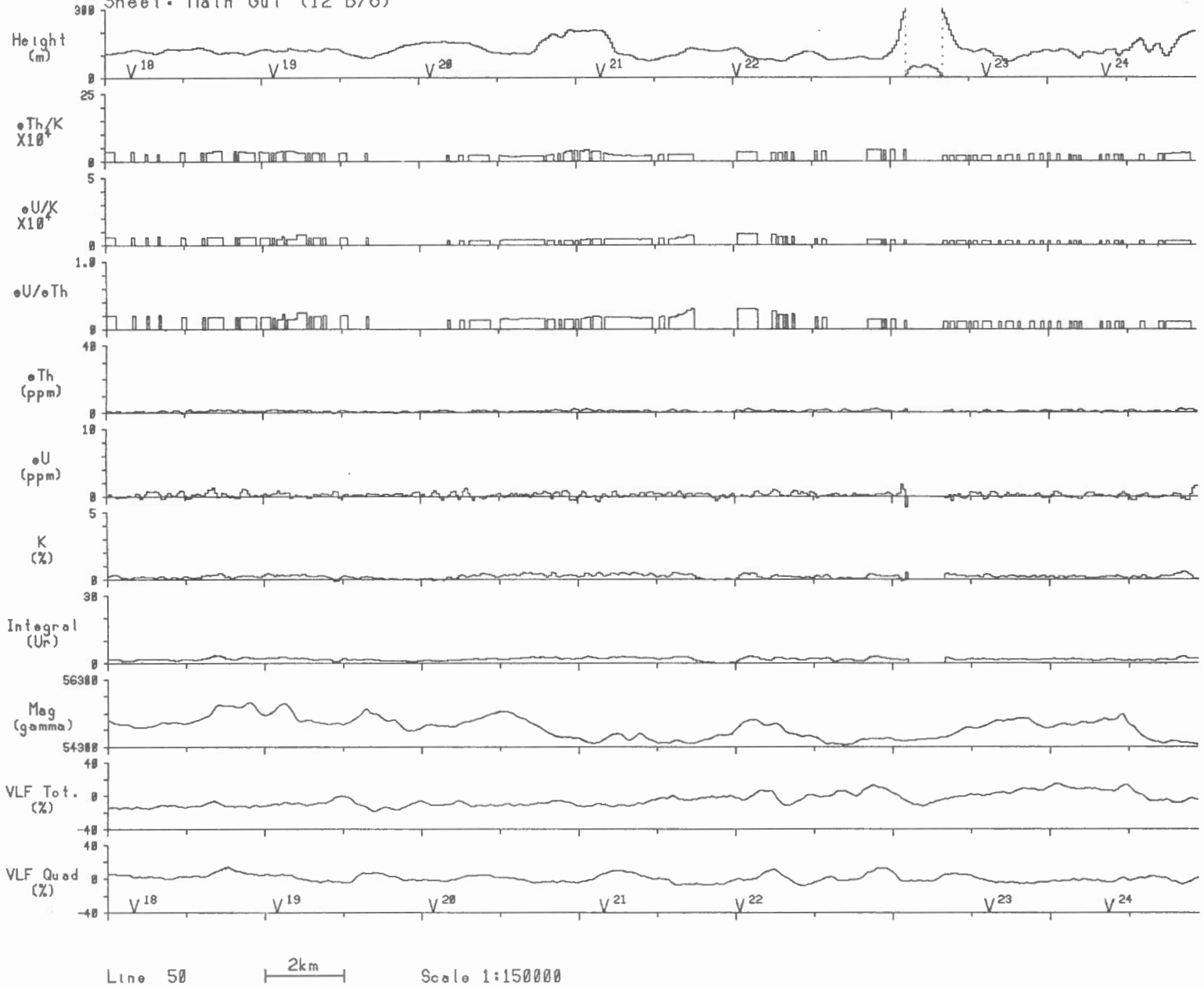

South West Corner, Newfoundland, 1984 (line spacing=1 km)
Sheet: Main Gut (12 B/8)

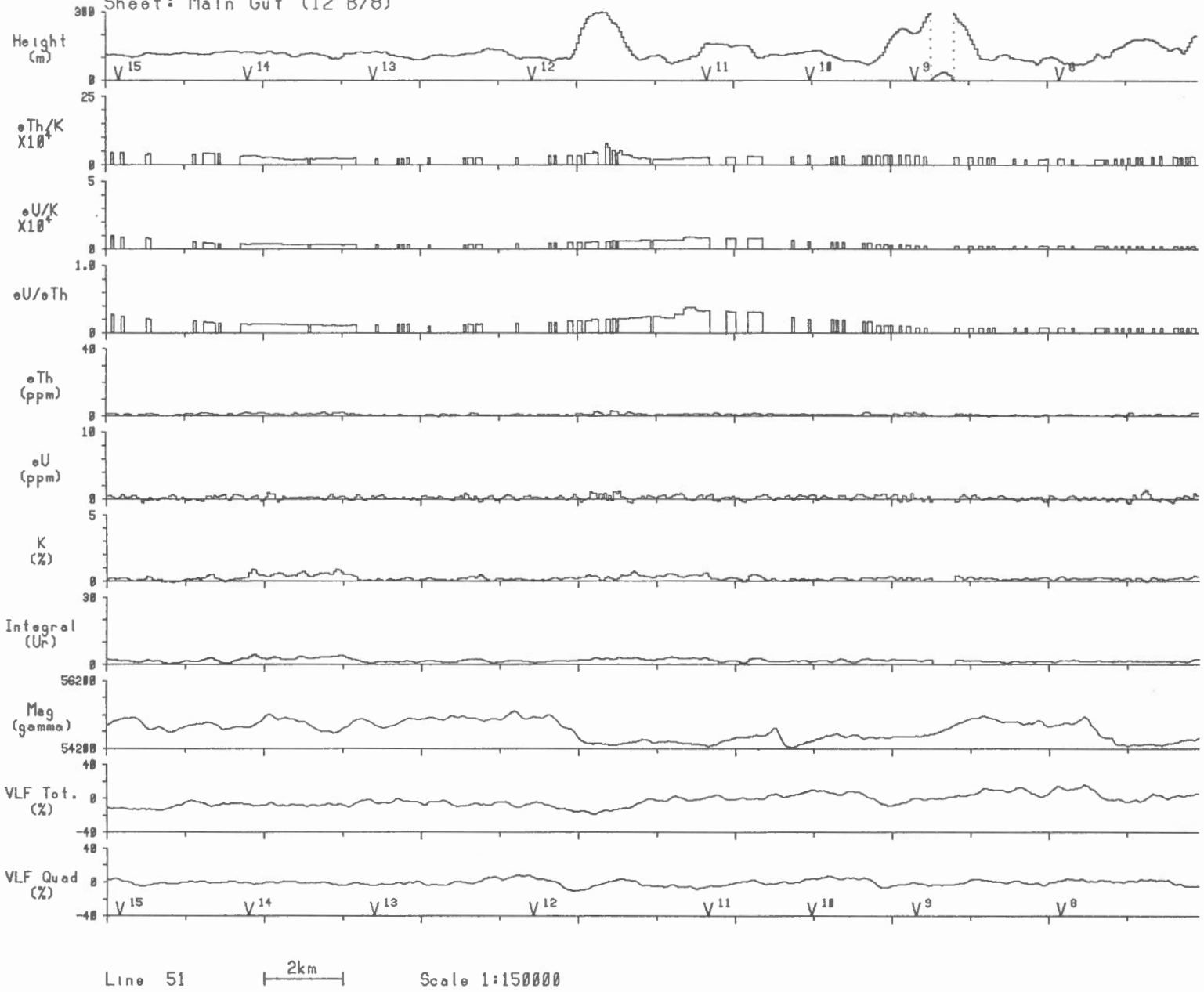

South West Corner, Newfoundland, 1984 (line spacing=1 km)
Sheet: Main Cut (12 B/8)

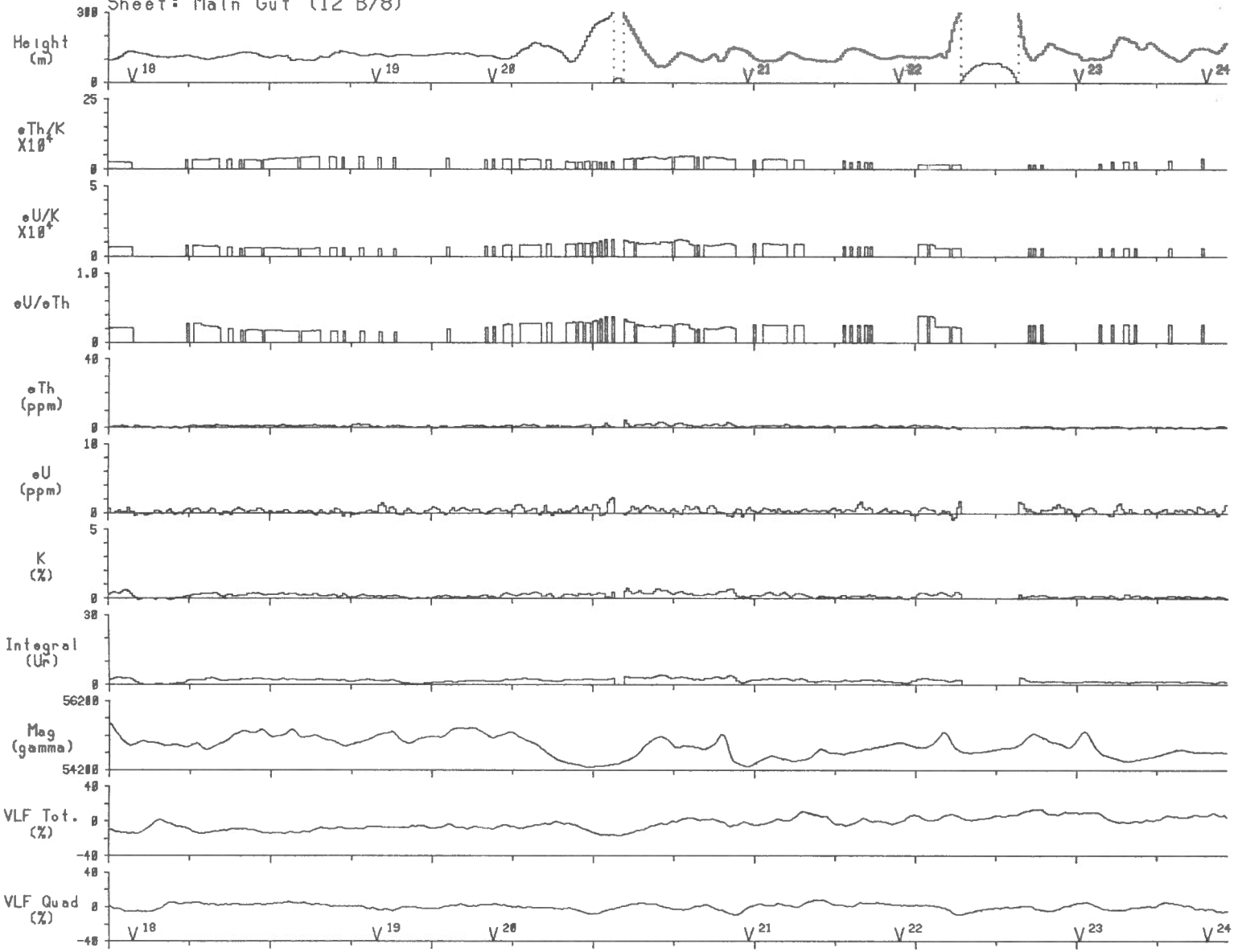

Line 52 2km Scale 1:150000

South West Corner, Newfoundland, 1984 (line spacing=1 km)
Sheet: Main Gut (12 B/8)

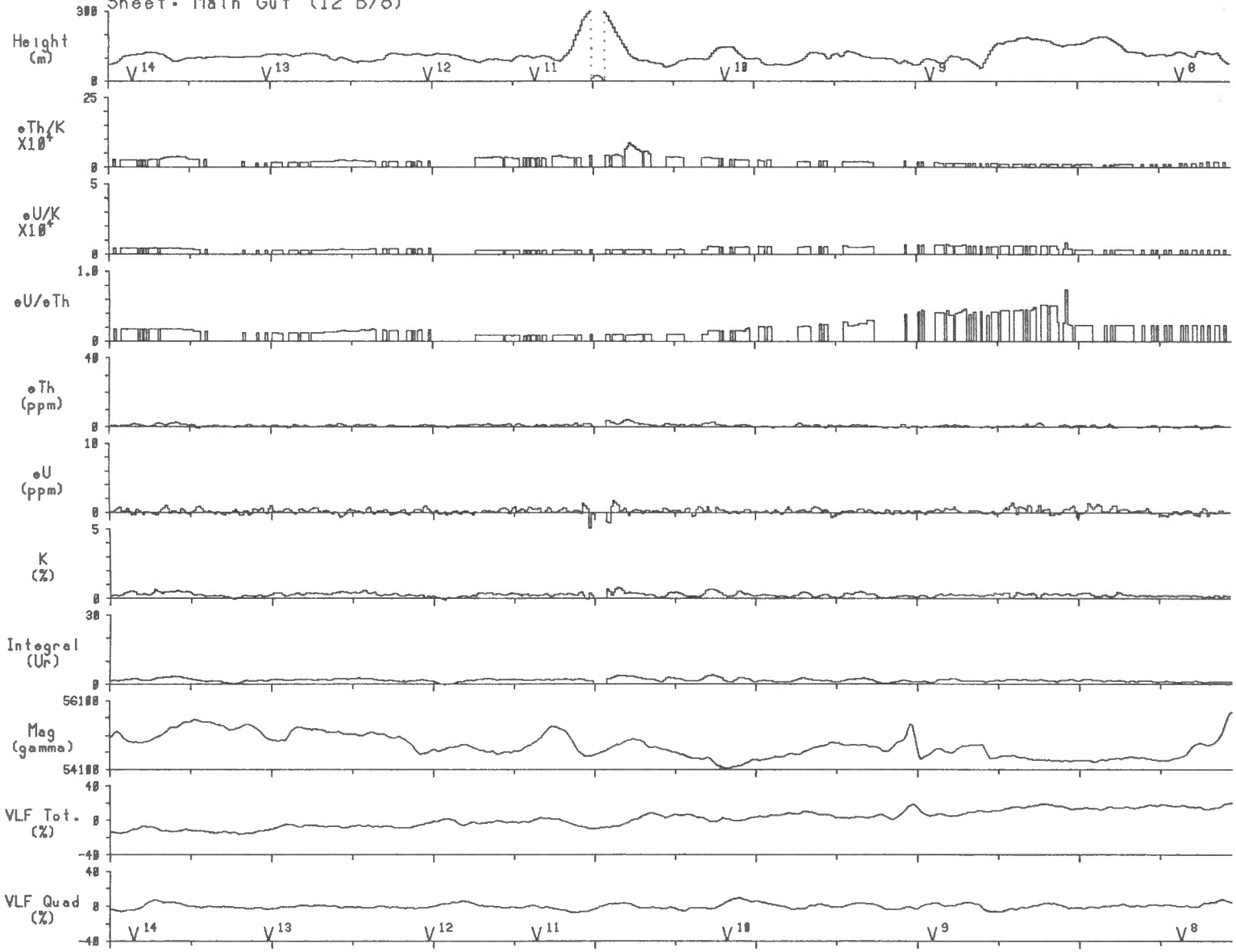

Line 53 2km Scale 1:150000

South West Corner, Newfoundland, 1984 (line spacing=1 km)
Sheet: Main Gut (12 B/8)

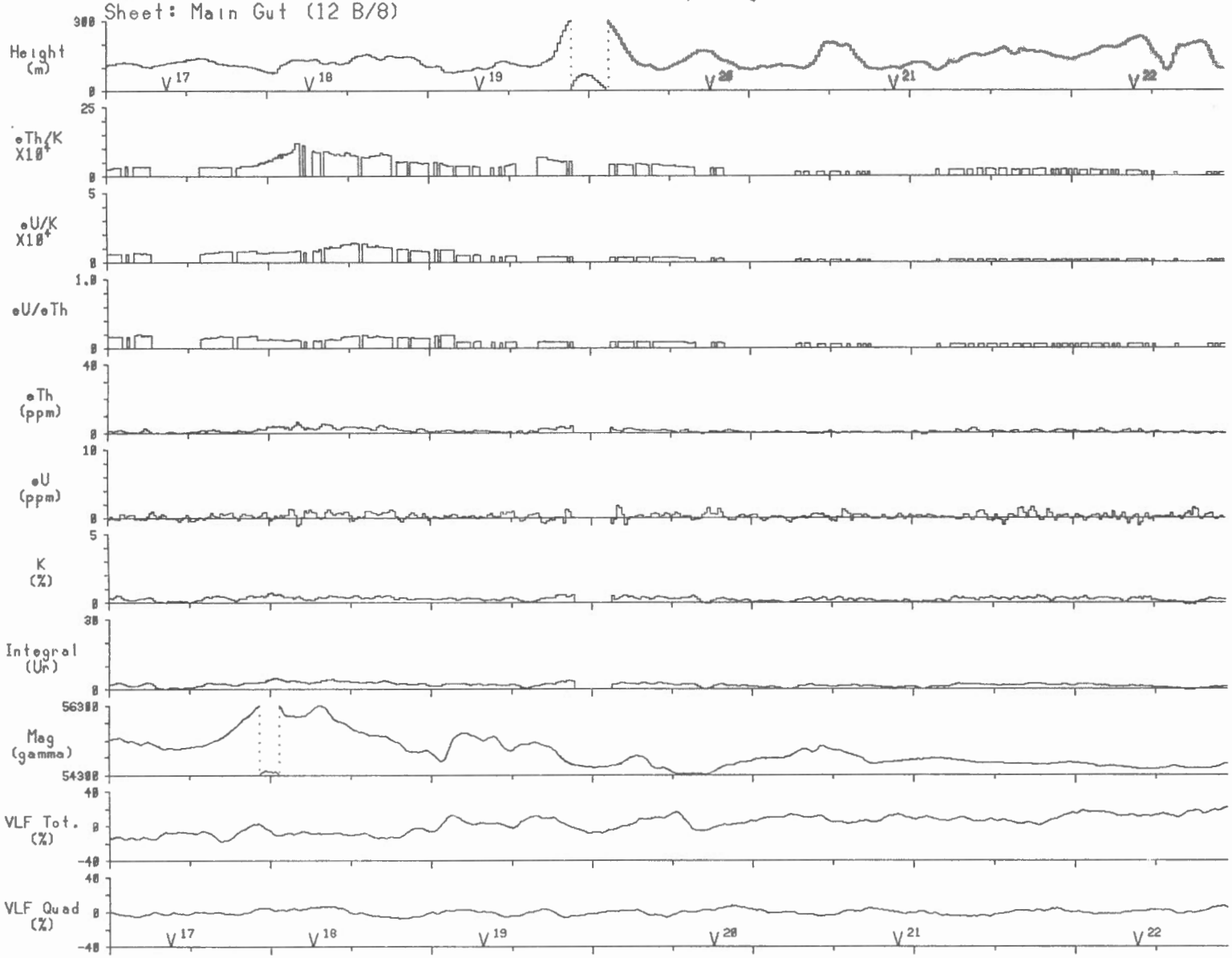

Line 54 2km Scale 1:150000

South West Corner, Newfoundland, 1984 (line spacing=1 km)
Sheet: Main Gut (12 B/8)

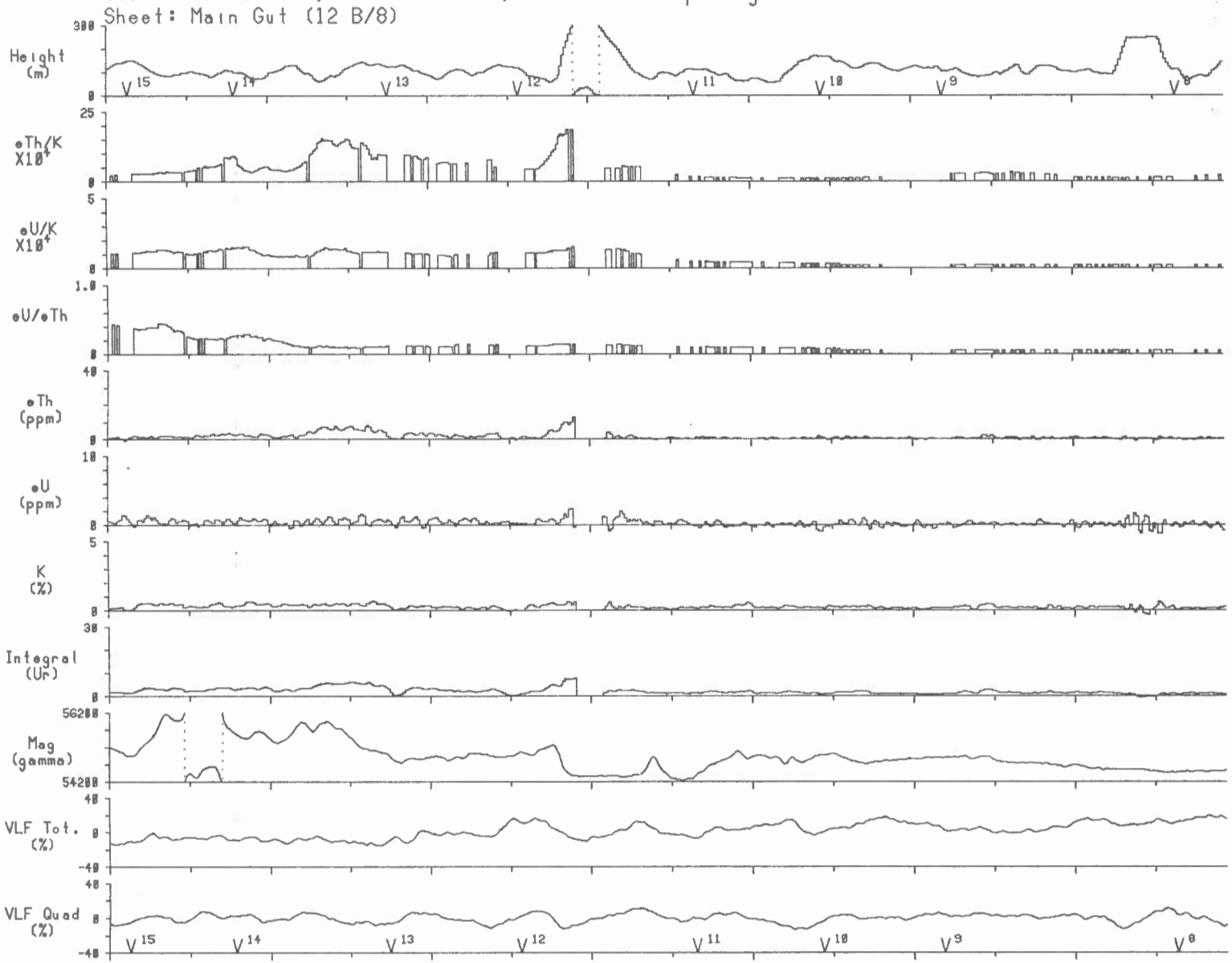

Line 55 2km Scale 1:150000

South West Corner, Newfoundland, 1984 (line spacing=1 km)
Sheet: Main Gut (12 B/8)

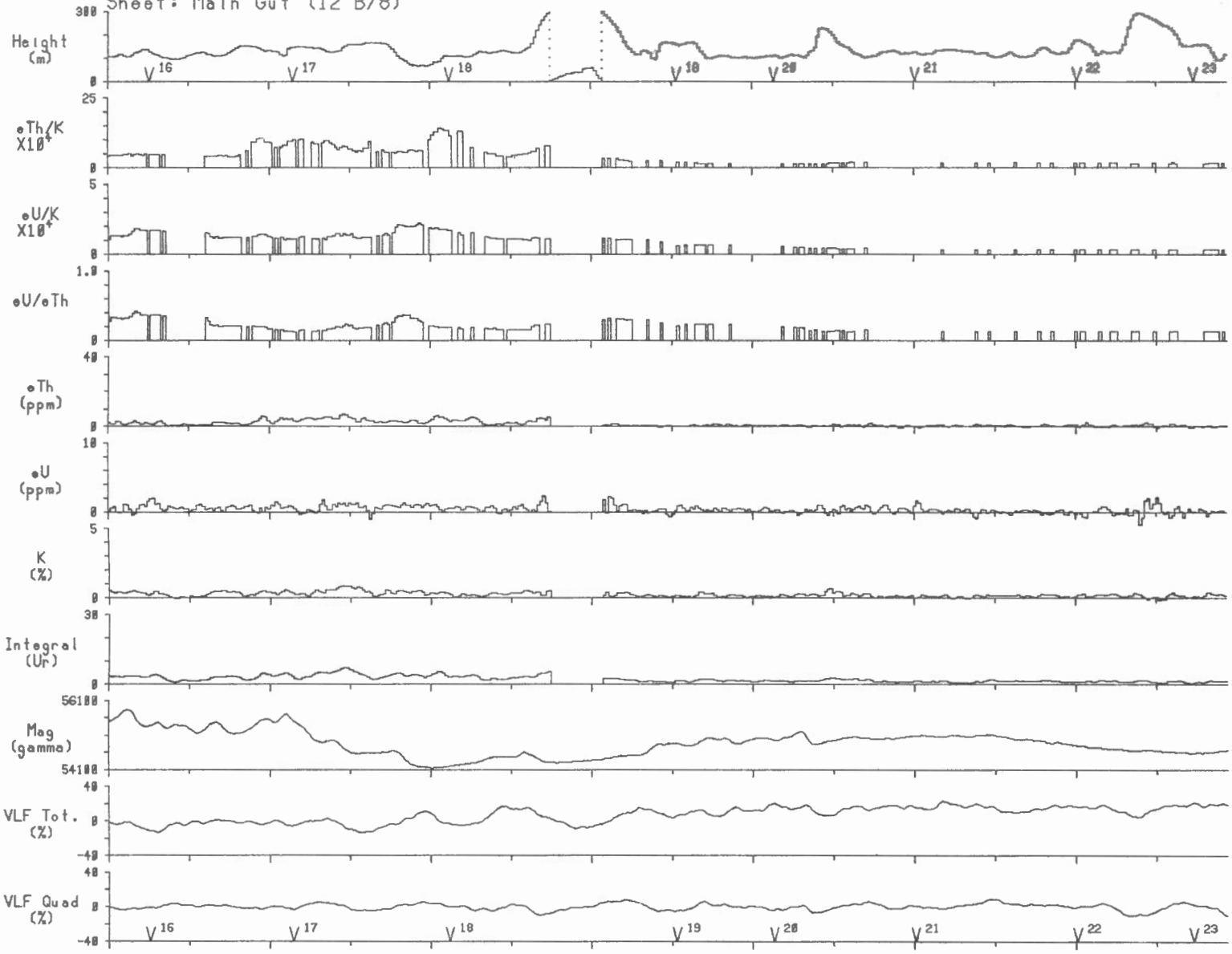

Line 56 2km Scale 1:150000

South West Corner, Newfoundland, 1984 (line spacing=1 km)
Sheet: Main Gut (12 B/8)

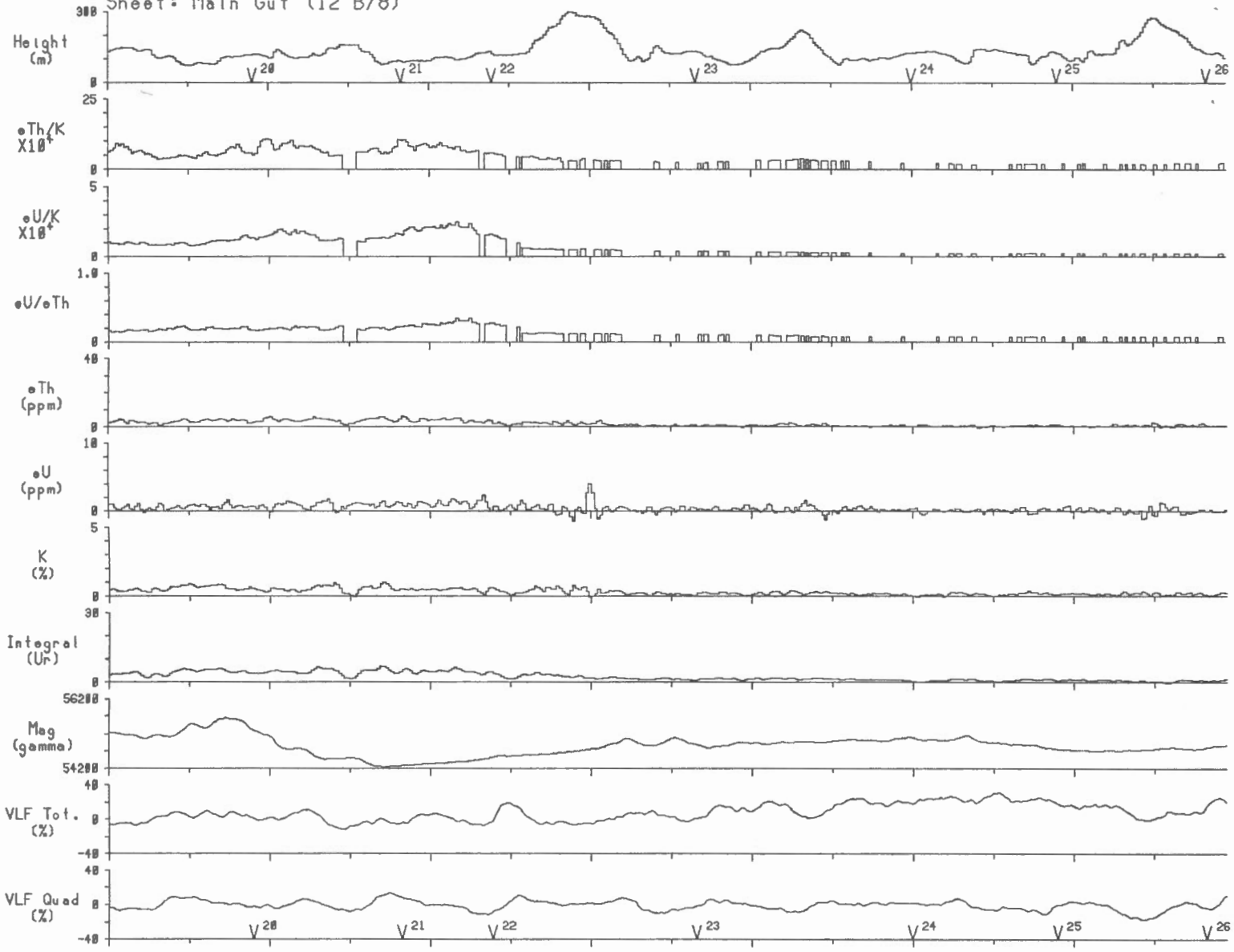

Line 57 2km Scale 1:150000

South West Corner, Newfoundland, 1984 (line spacing=1 km)
Sheet: Main Gut (12 B/8)

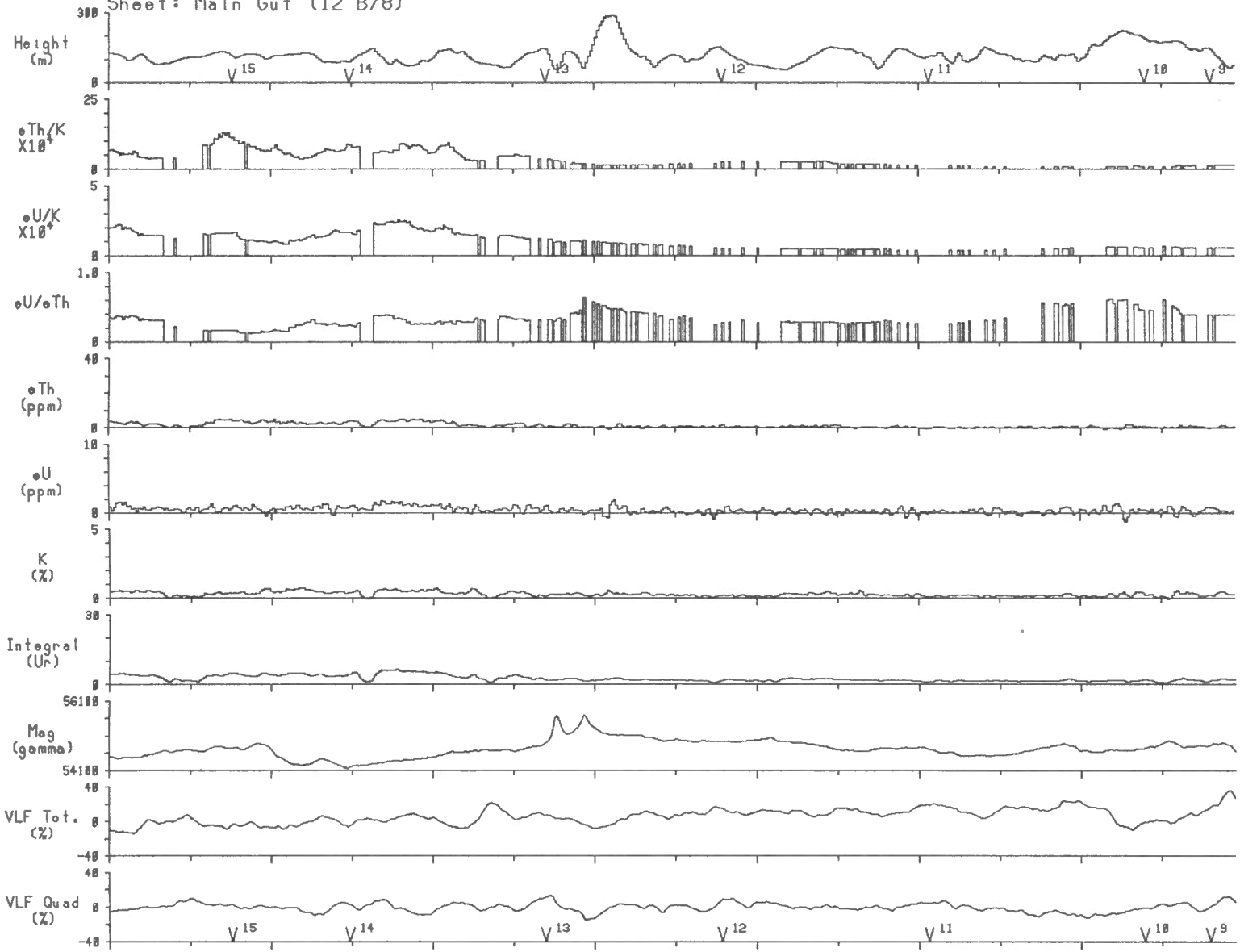

Line 58 2km Scale 1:150000

South West Corner, Newfoundland, 1984 (line spacing=1 km)
Sheet: Main Gut (12 B/8)

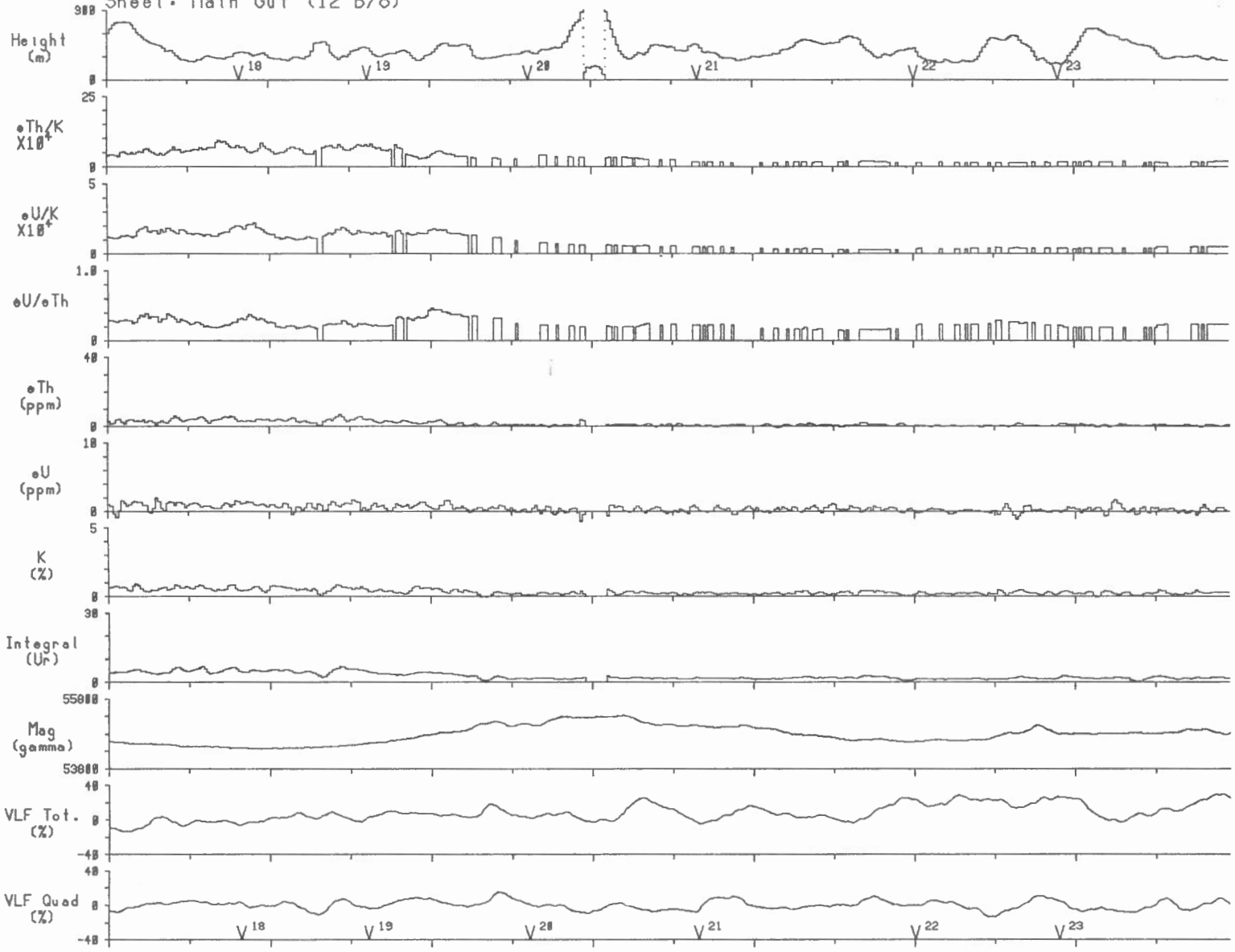

Line 59 2km Scale 1:150000

South West Corner, Newfoundland, 1984 (line spacing=1 km)
Sheet: Main Gut (12 B/8)

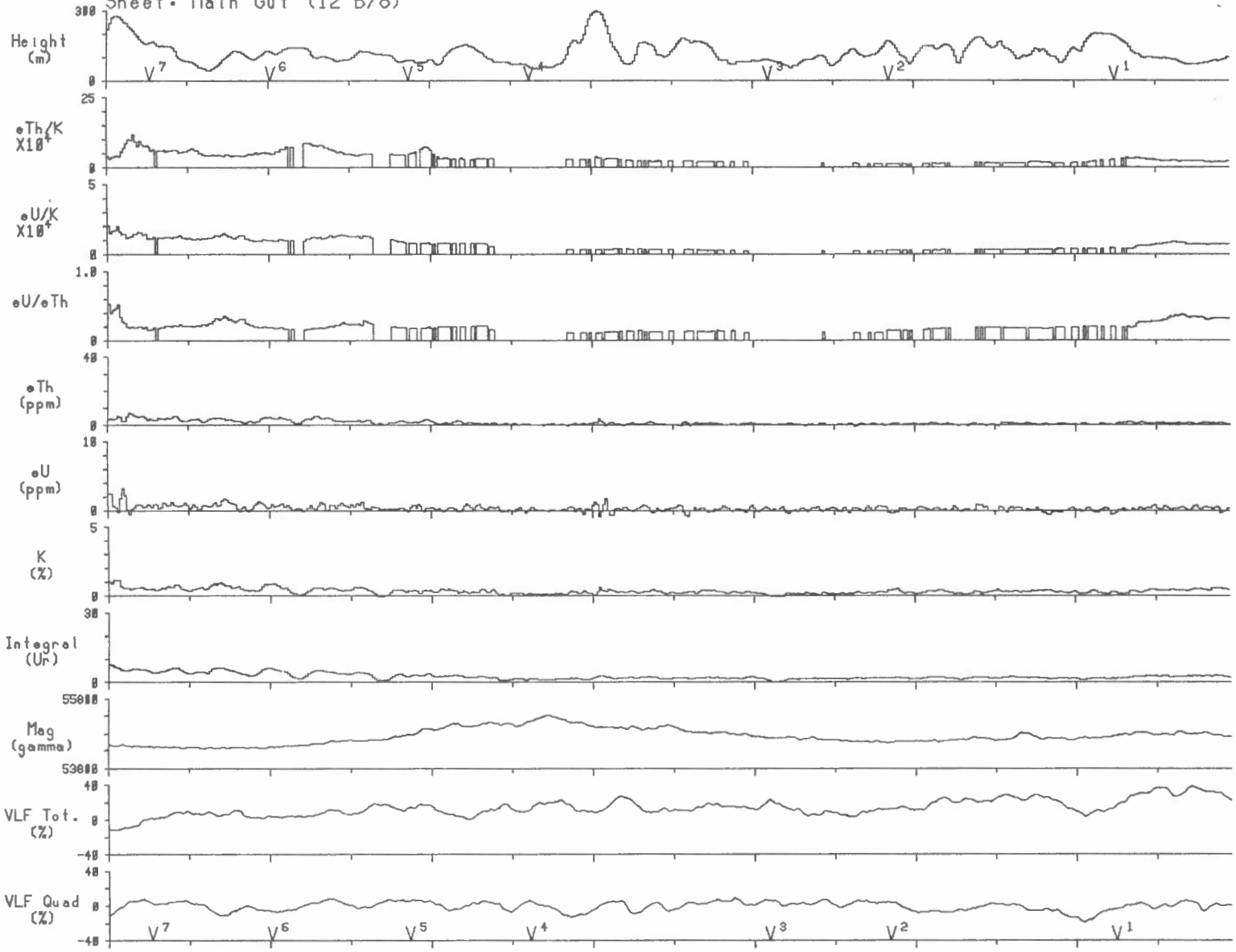

Line 60 2km Scale 1:150000

South West Corner, Newfoundland, 1984 (line spacing=1 km)
Sheet: Main Gut (12 B/8)

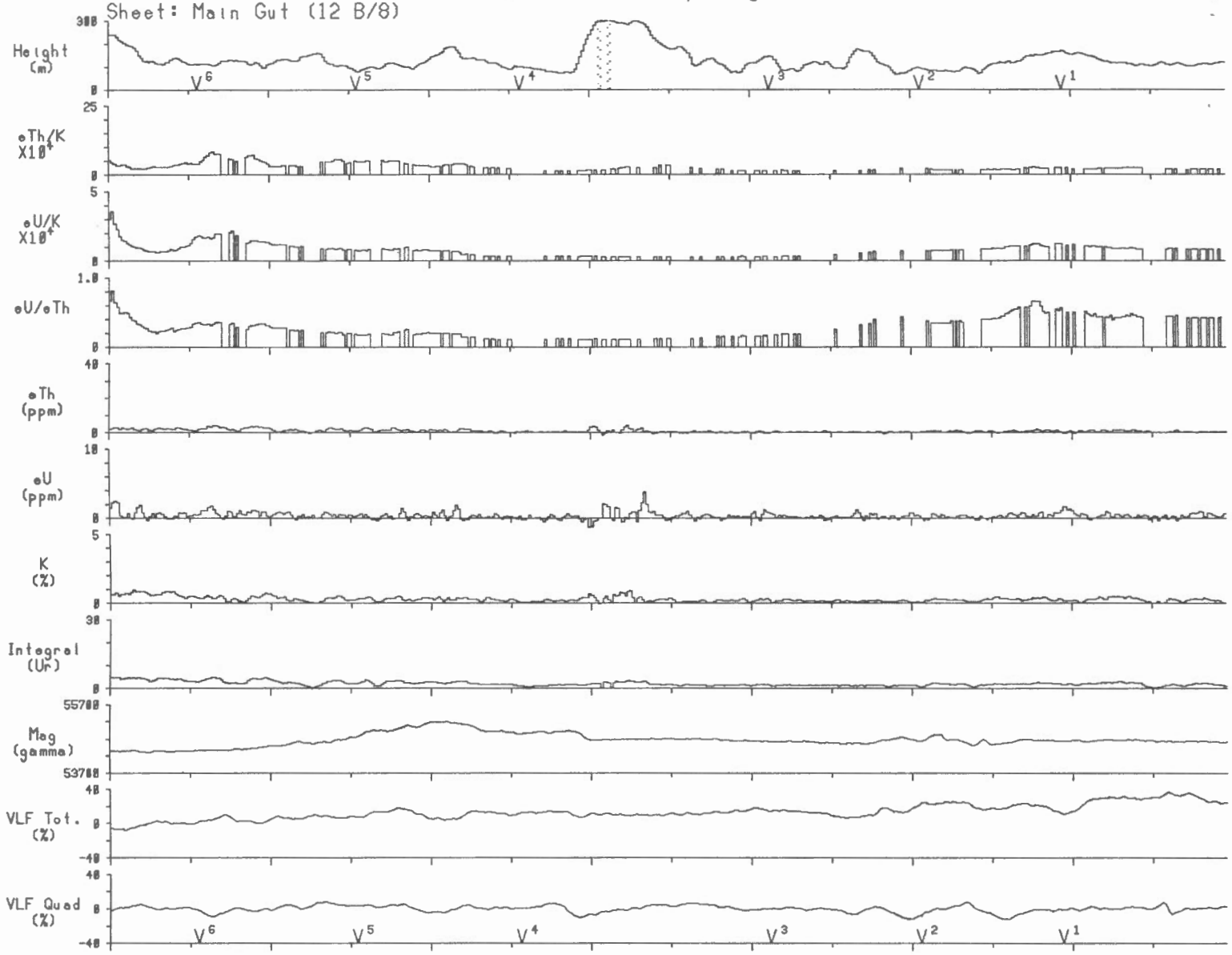

Line 61 2km Scale 1:150000

South West Corner, Newfoundland, 1984 (line spacing=1 km)
Sheet: Main Gut (12 B/8)

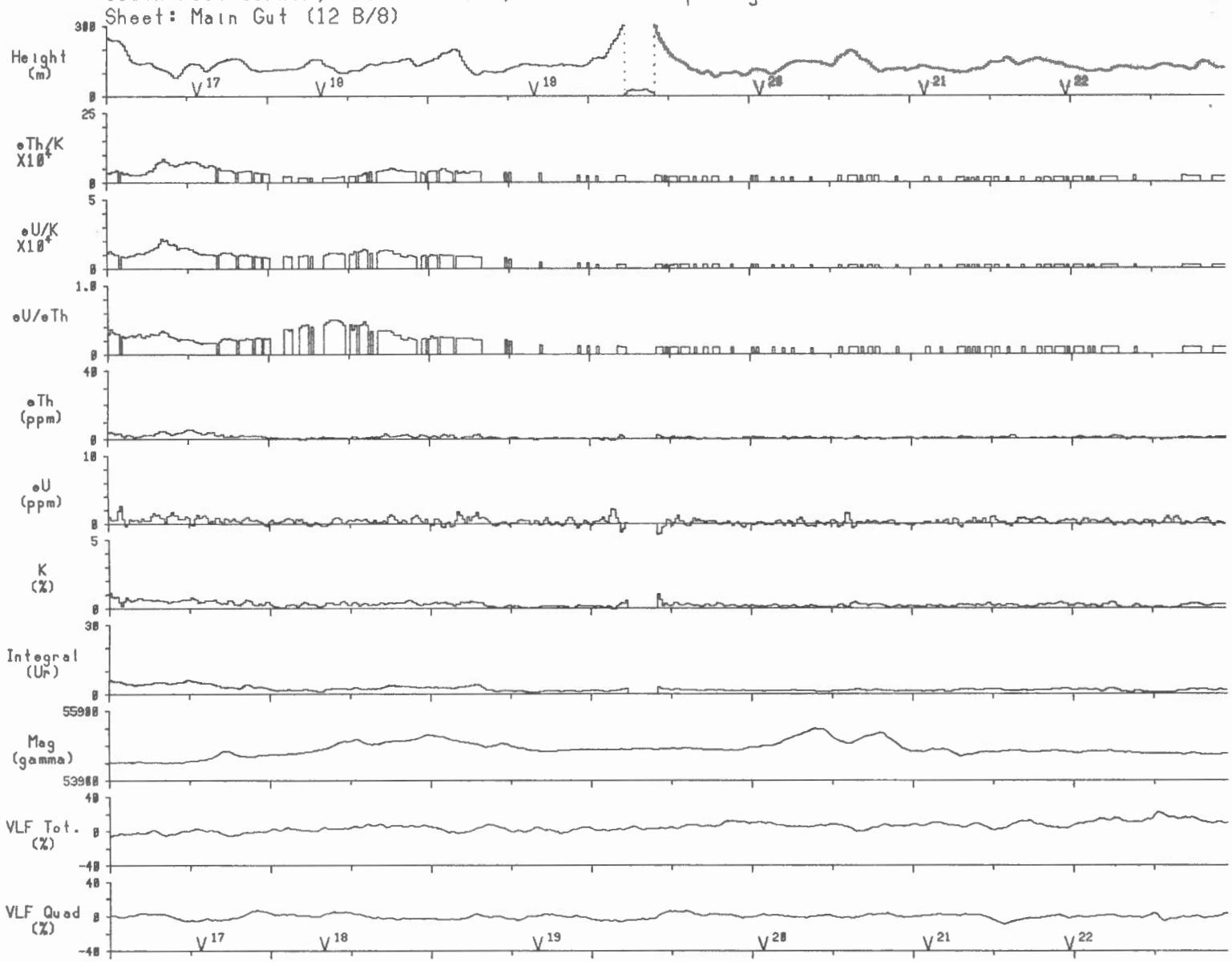

Line 62 2km Scale 1:150000

South West Corner, Newfoundland, 1984 (line spacing=1 km)
Sheet: Main Gut (12 B/8)

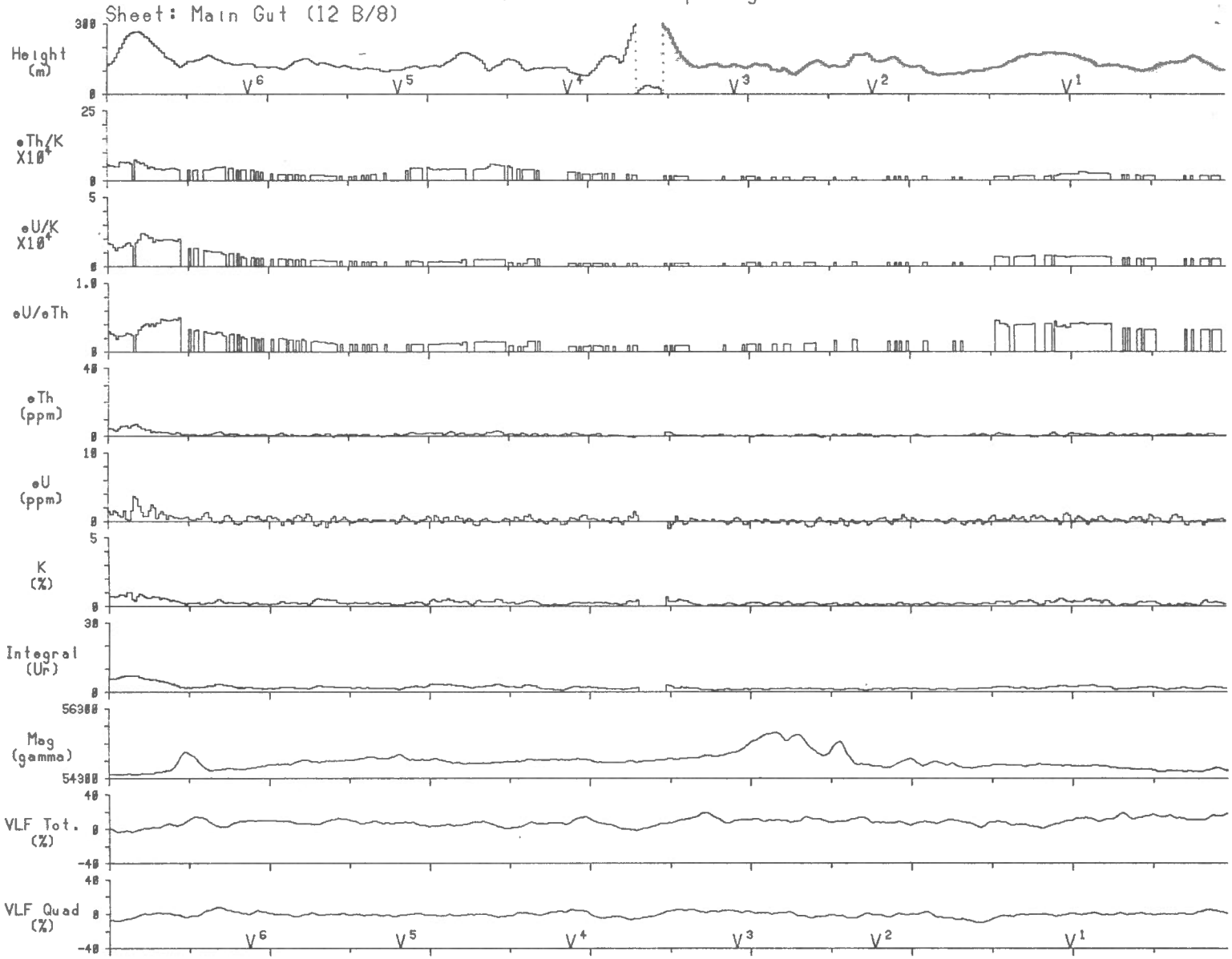

Line 63 2km Scale 1:150000

South West Corner, Newfoundland, 1984 (line spacing=1 km)
Sheet: Main Gut (12 B/8)

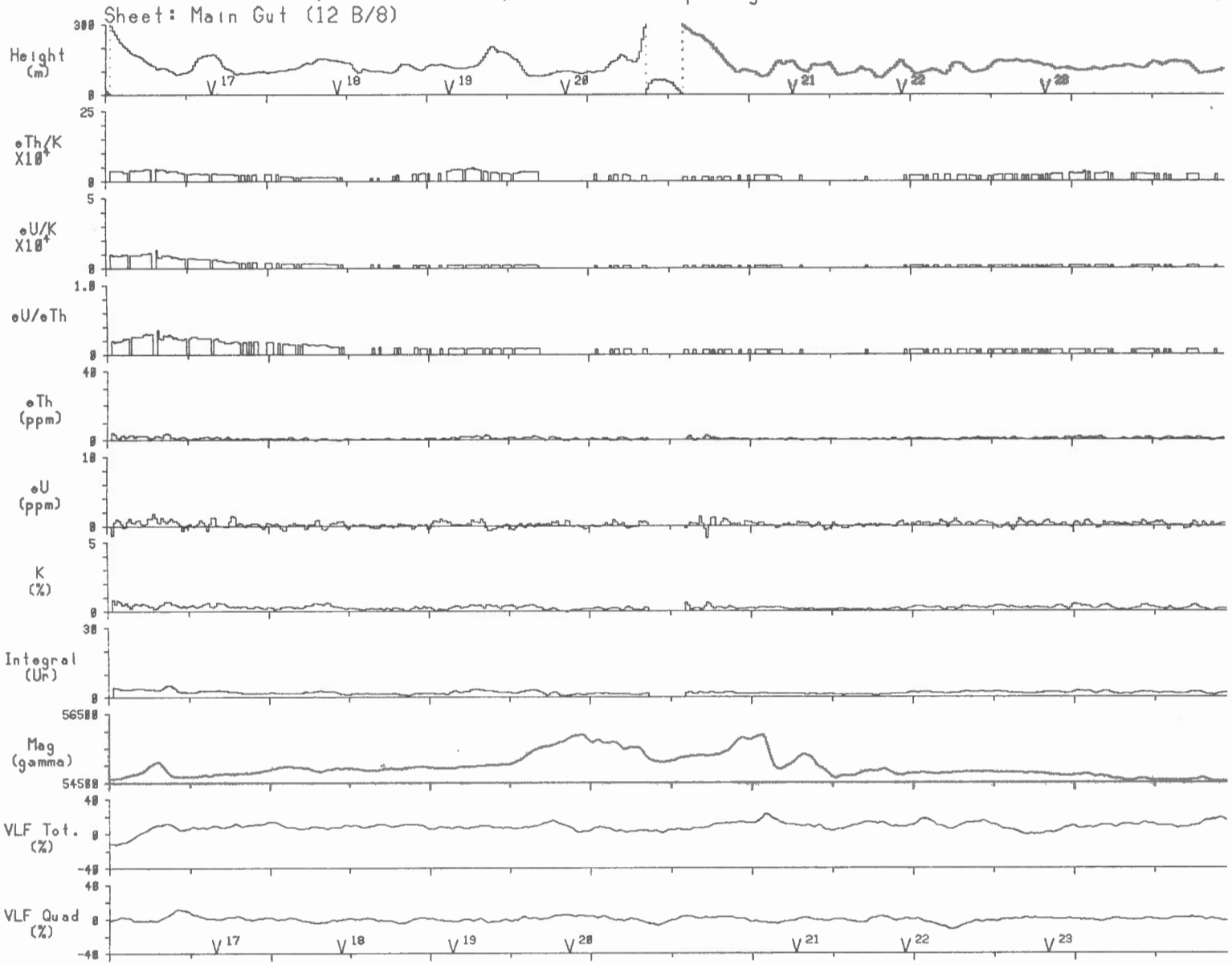

Line 64 2km Scale 1:150000

South West Corner, Newfoundland, 1984 (line spacing=1 km)
Sheet: Main Gut (12 B/8)

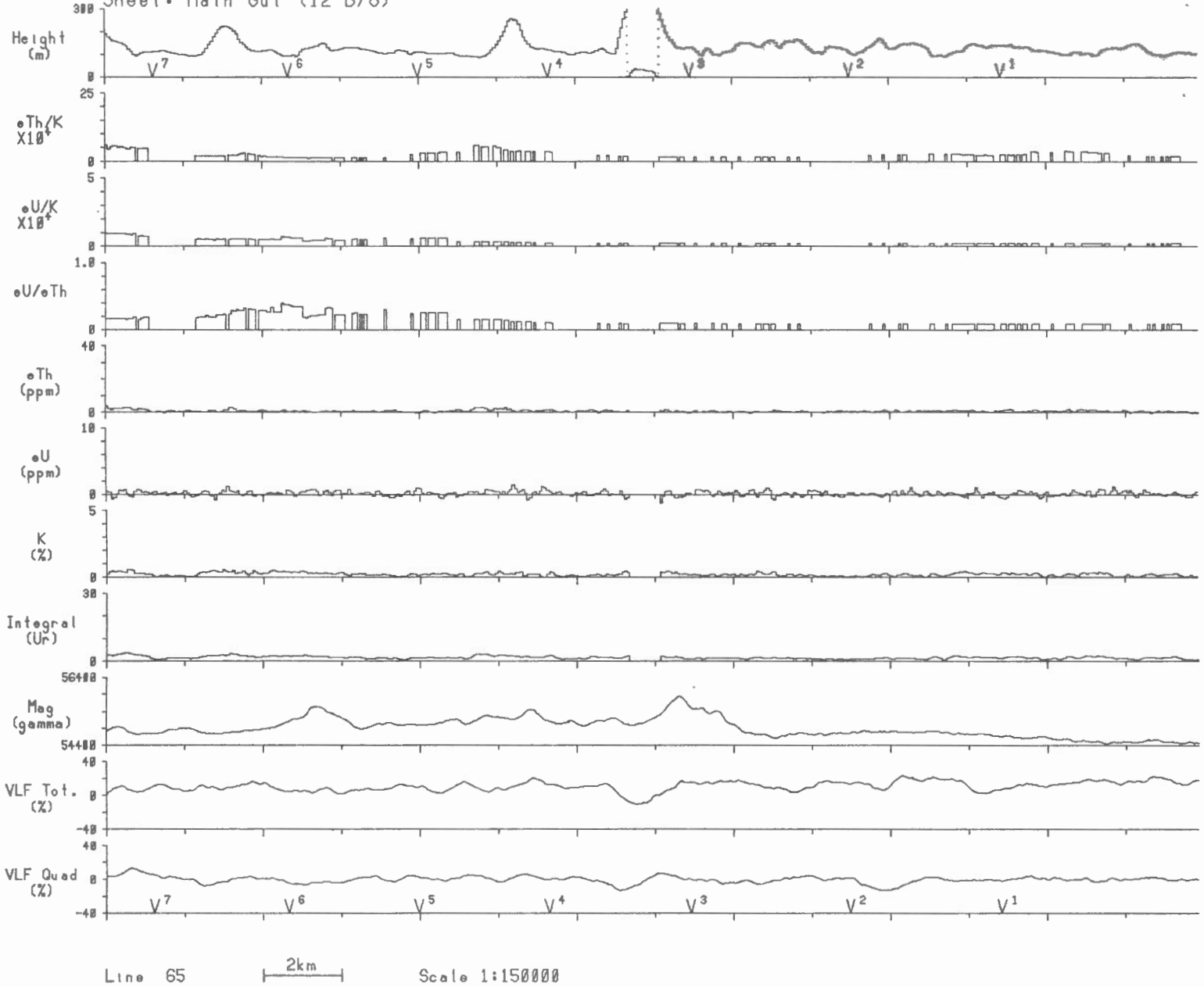

Line 65 2km Scale 1:150000

South West Corner, Newfoundland, 1984 (line spacing=1 km)
Sheet: Main Gut (12 B/8)

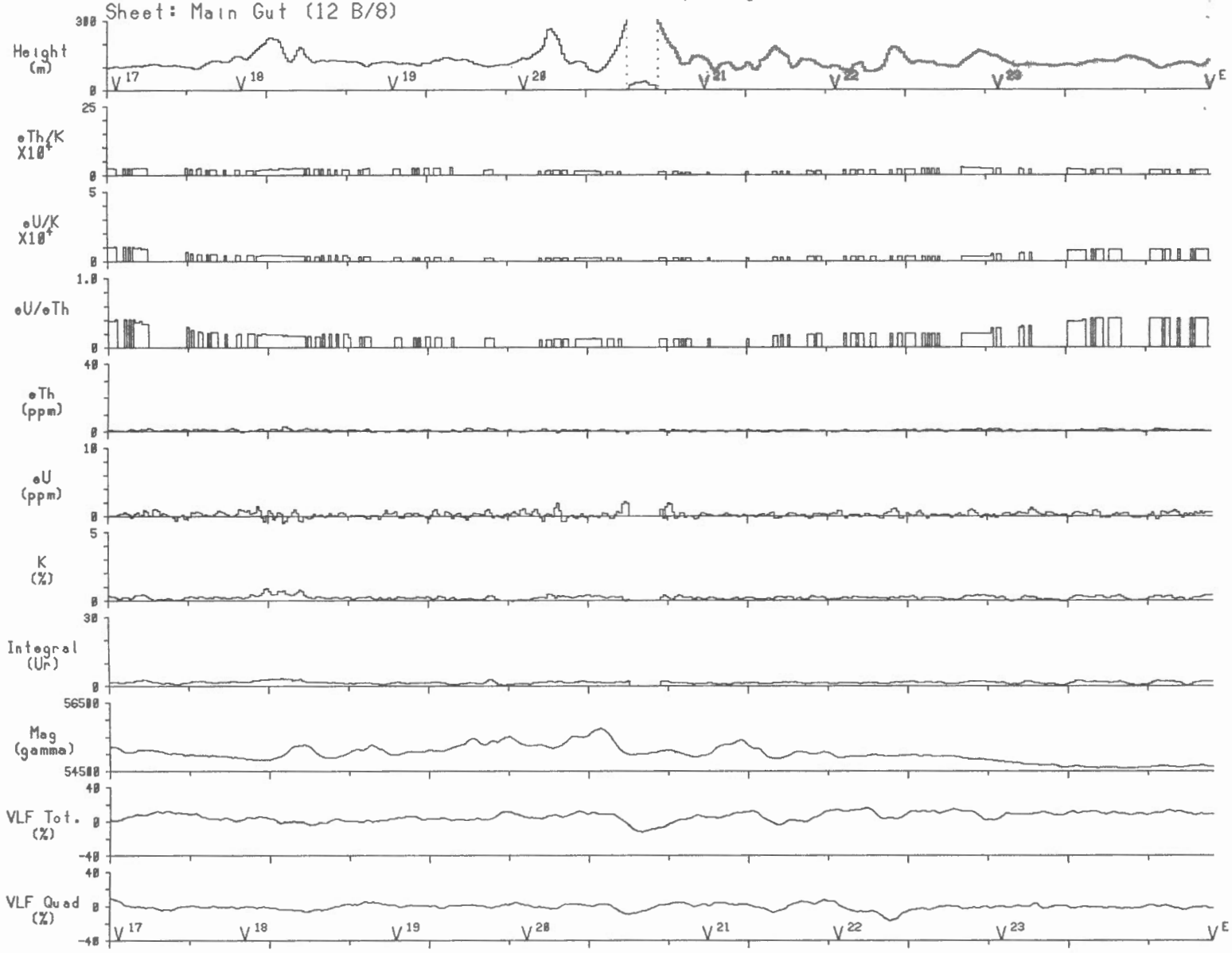

Line 66 2km Scale 1:150000

South West Corner, Newfoundland, 1984 (line spacing=1 km)
Sheet: Main Cut (12 B/8)

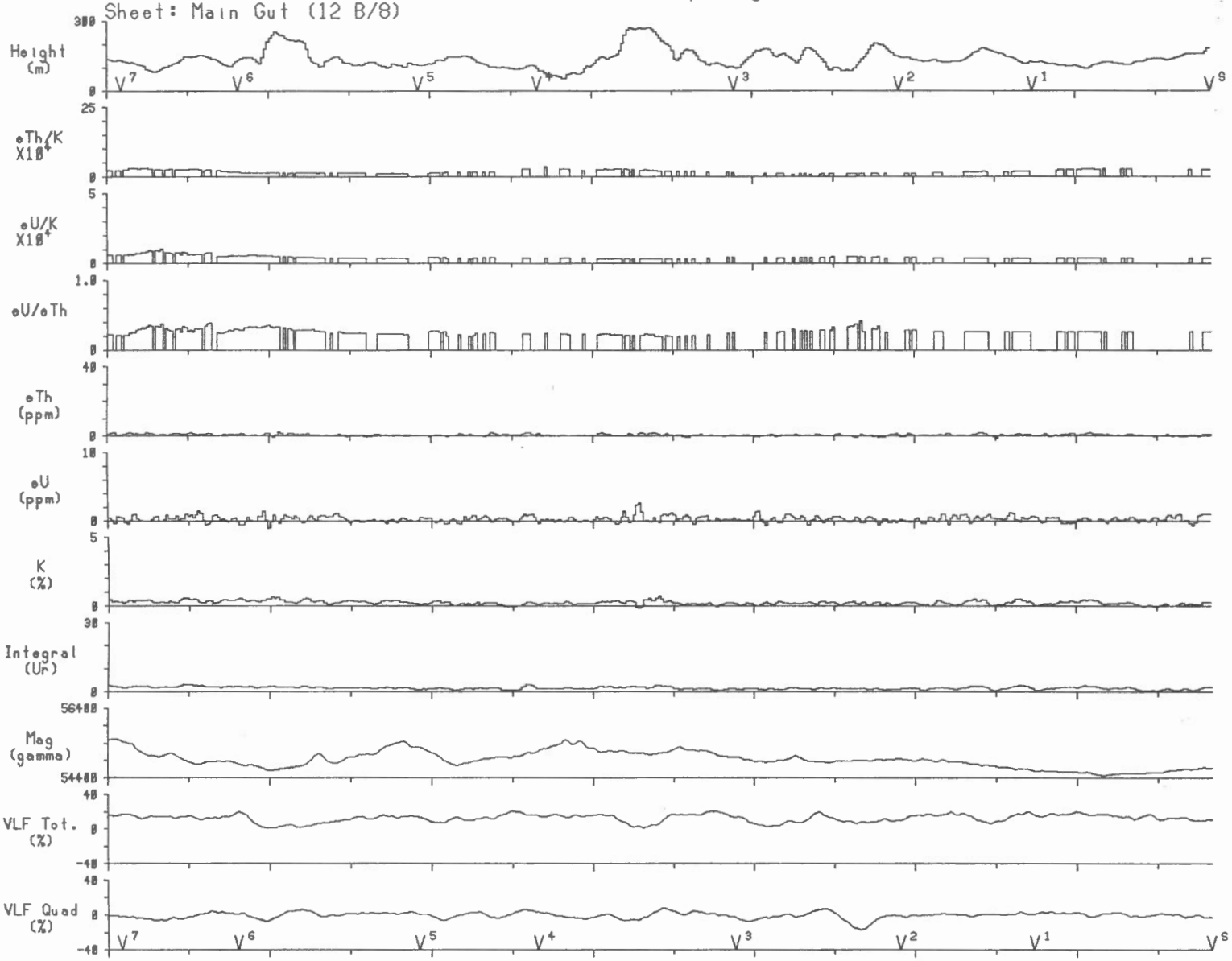

Line 67 2km Scale 1:150000

South West Corner, Newfoundland, 1984 (line spacing=1 km)
Sheet: Main Gut (12 B/8)

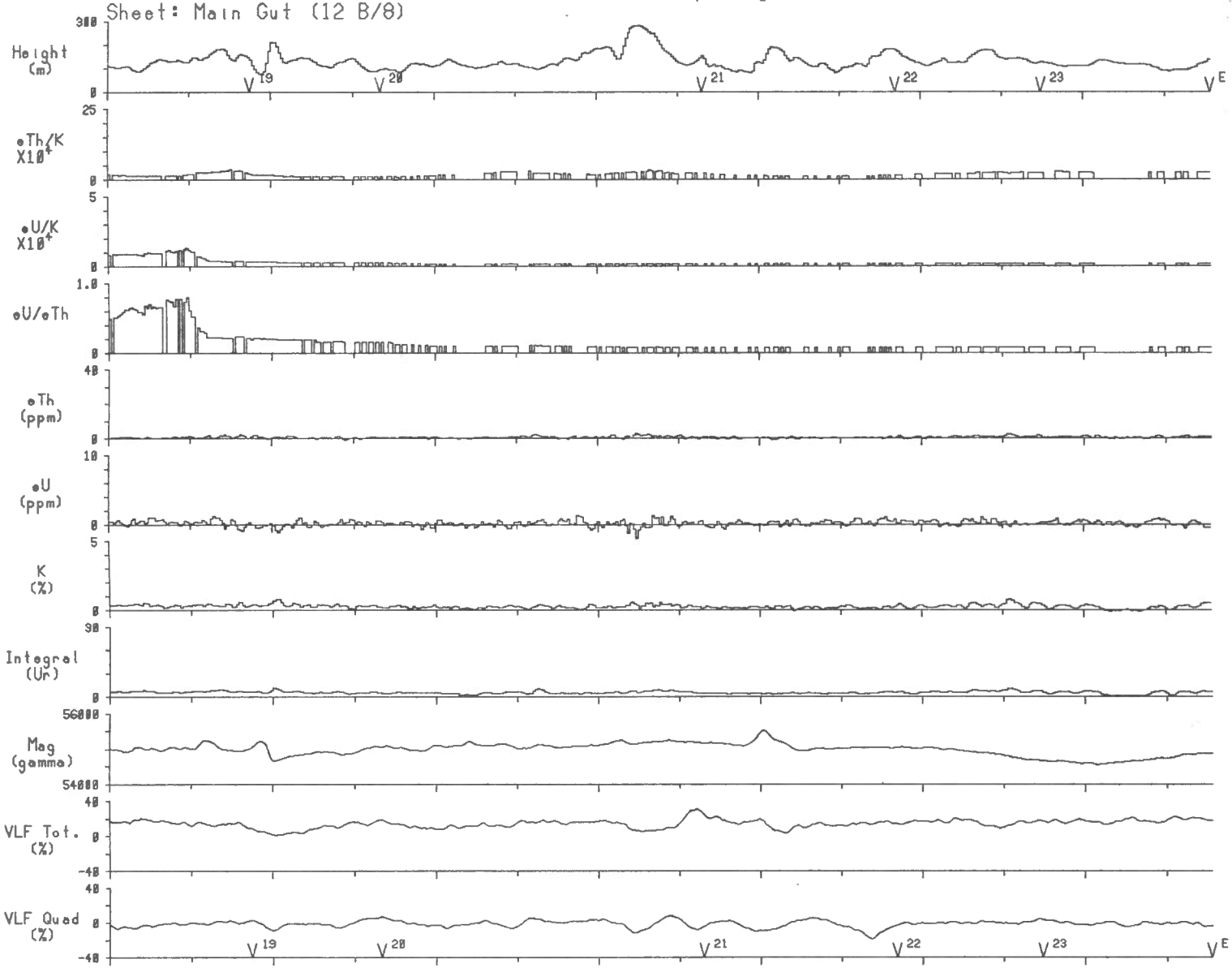

Line 68 2km Scale 1:150000

South West Corner, Newfoundland, 1984 (line spacing=1 km)
Sheet: Main Gut (12 B/8)

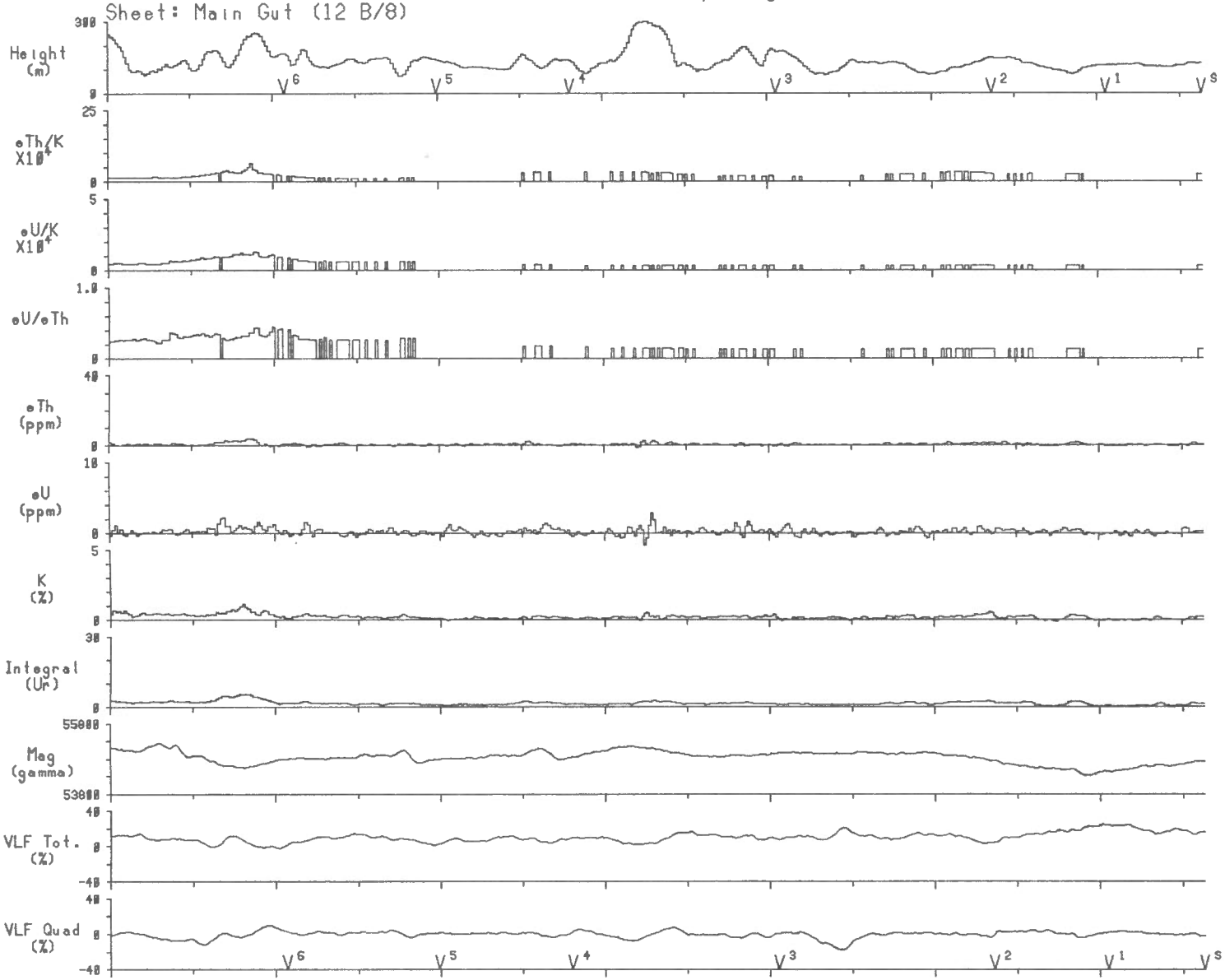

Line 69 2km Scale 1:150000

South West Corner, Newfoundland, 1984 (line spacing=1 km)
Sheet: Main Gut (12 B/8)

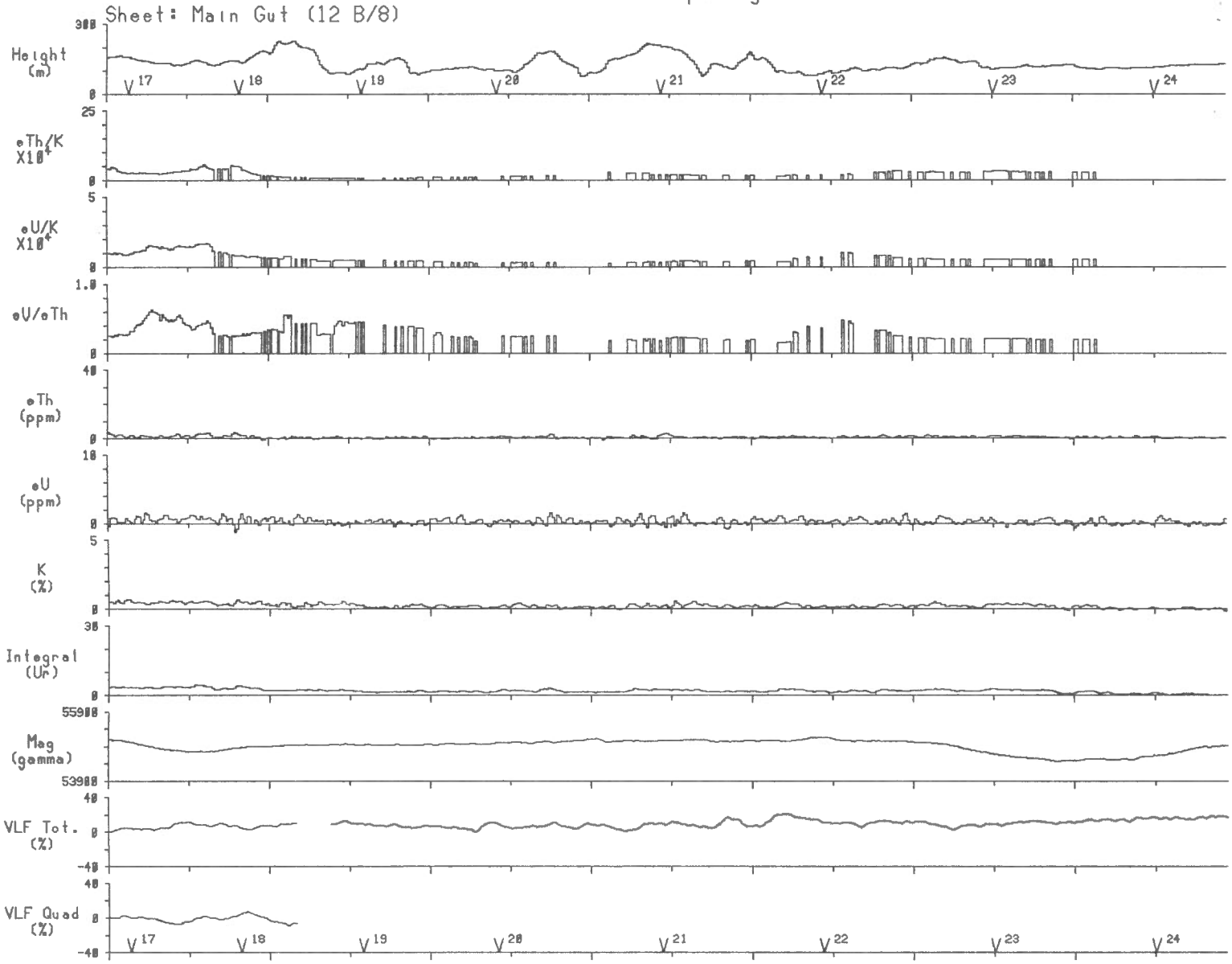

Line 70 2km Scale 1:150000

South West Corner, Newfoundland, 1984 (line spacing=1 km)
Sheet: Main Gut (12 B/8)

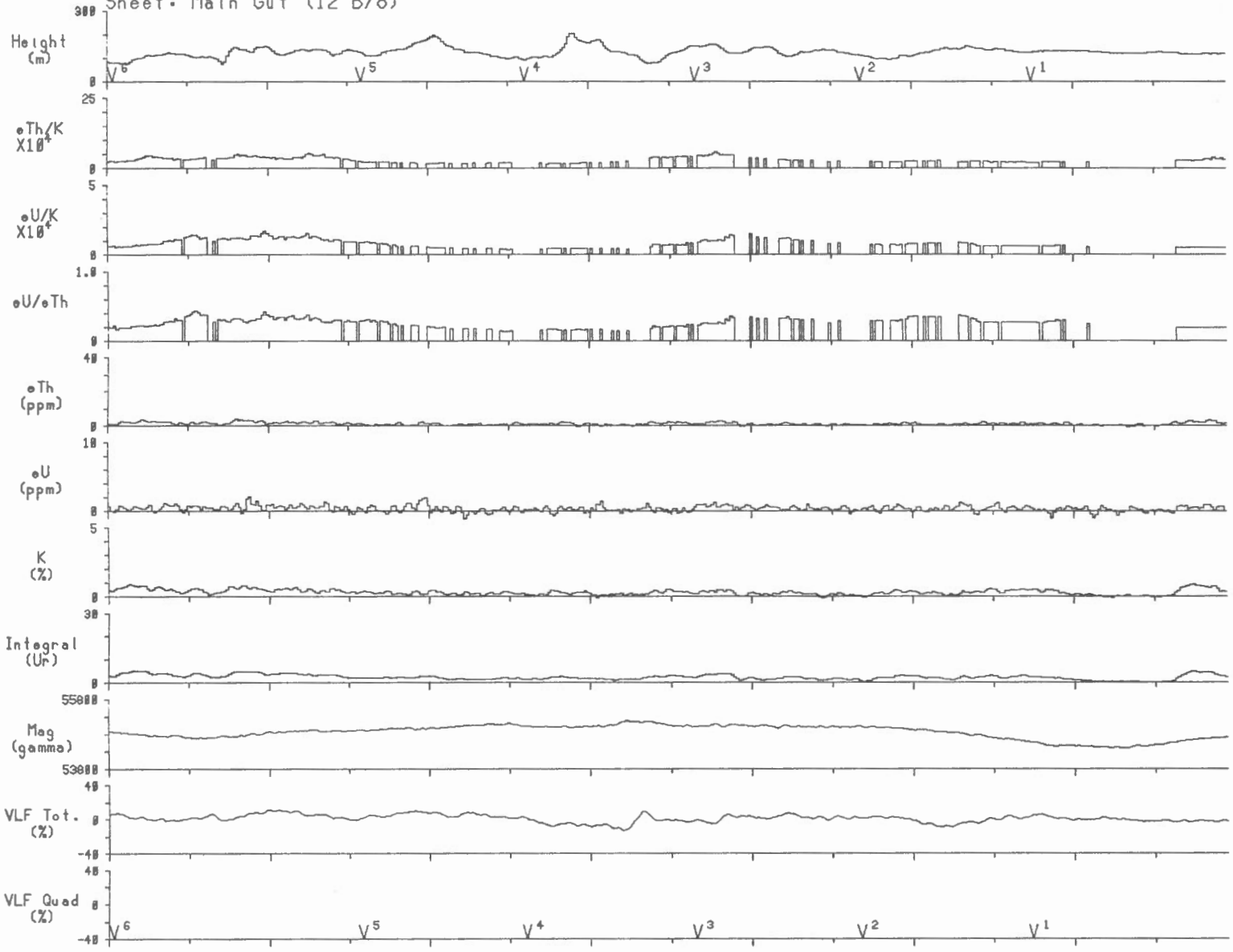

Line 71 2km Scale 1:150000

South West Corner, Newfoundland, 1984 (line spacing=1 km)
Sheet: Main Gut (12 B/8)

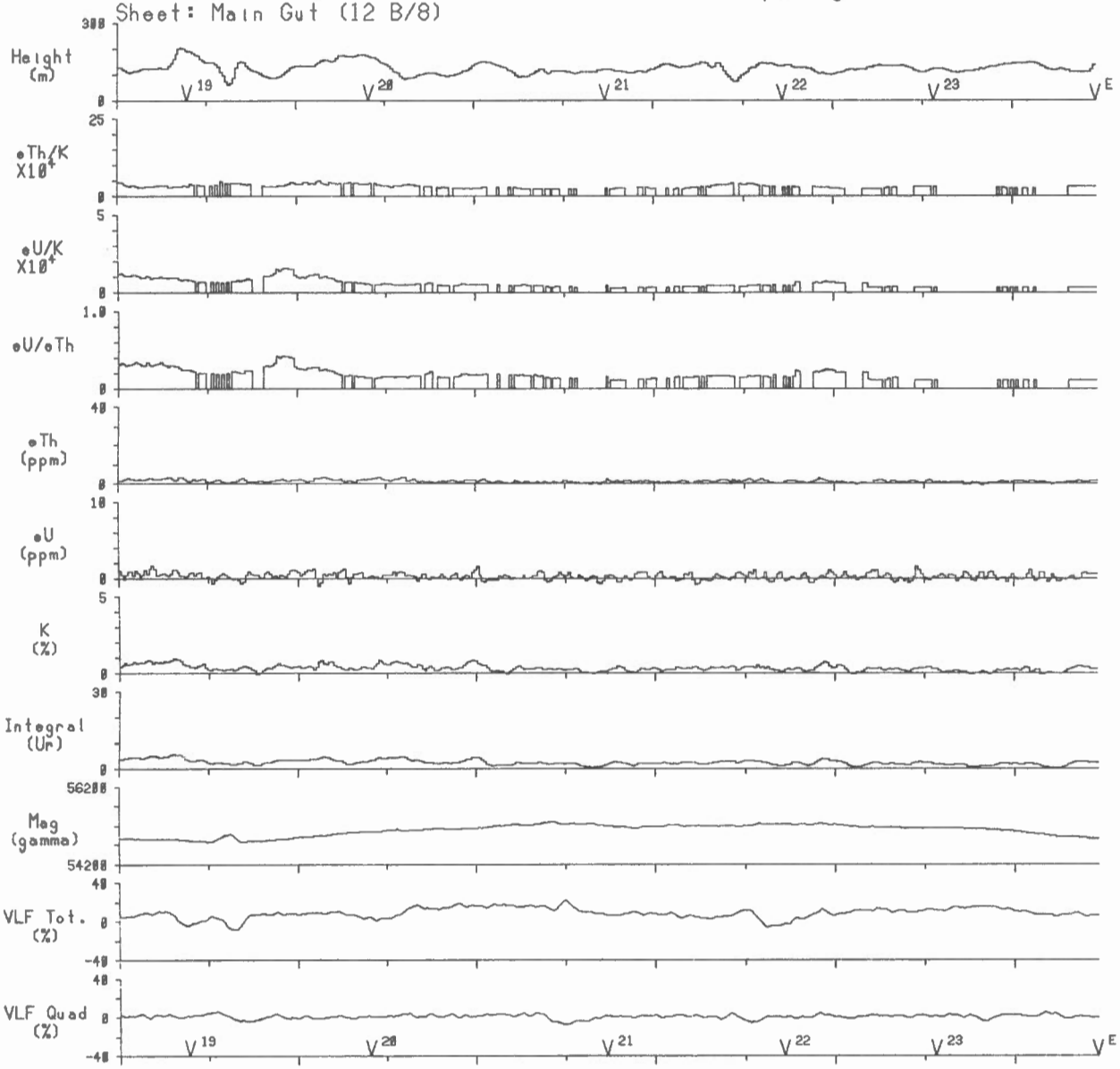

Line 72 2km Scale 1:150000

South West Corner, Newfoundland, 1984 (line spacing=1 km)
Sheet: Main Gut (12 B/8)

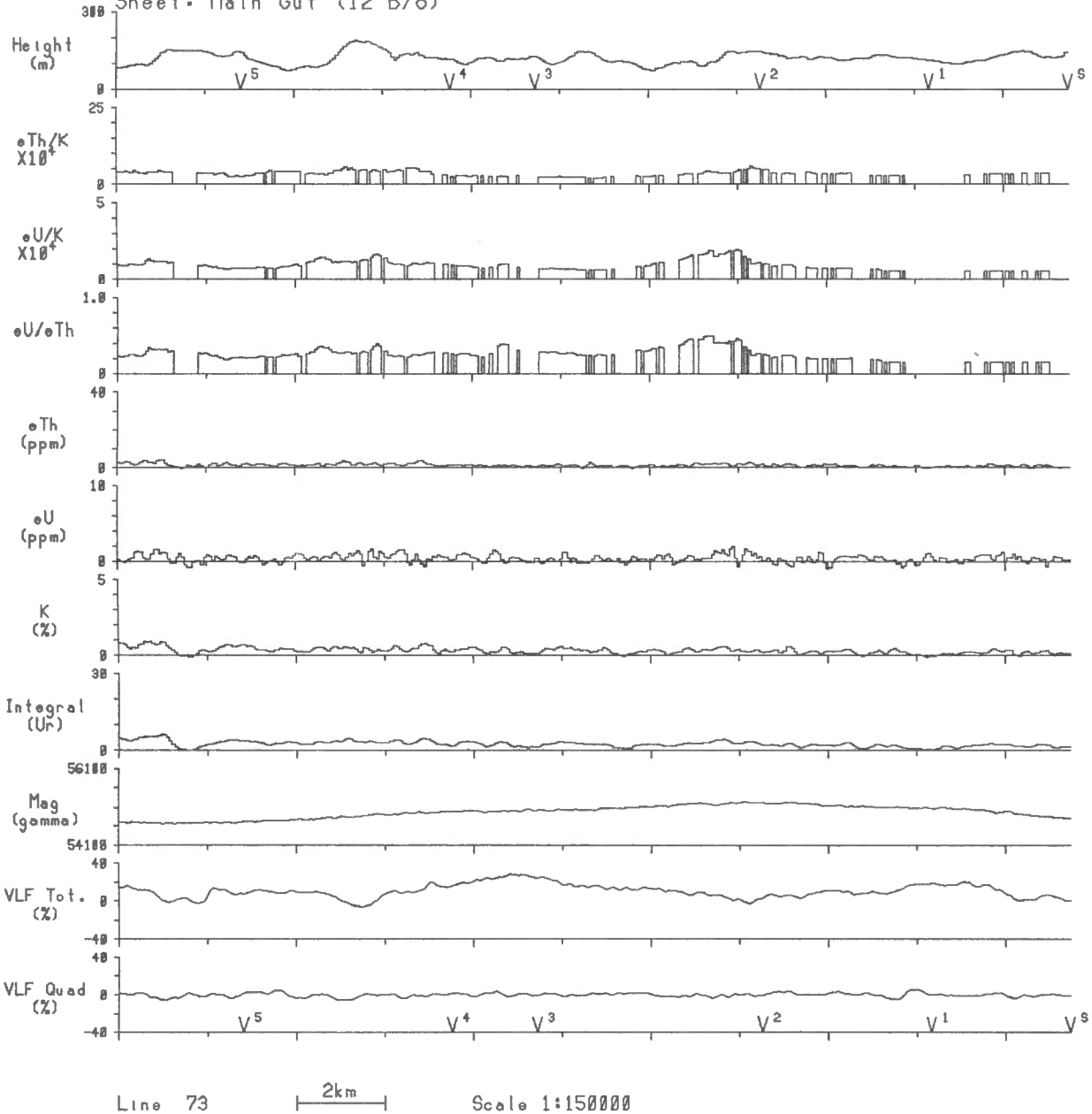

Line 73 2km Scale 1:150000

South West Corner, Newfoundland, 1984 (line spacing=1 km)
Sheet: Main Cut (12 B/8)

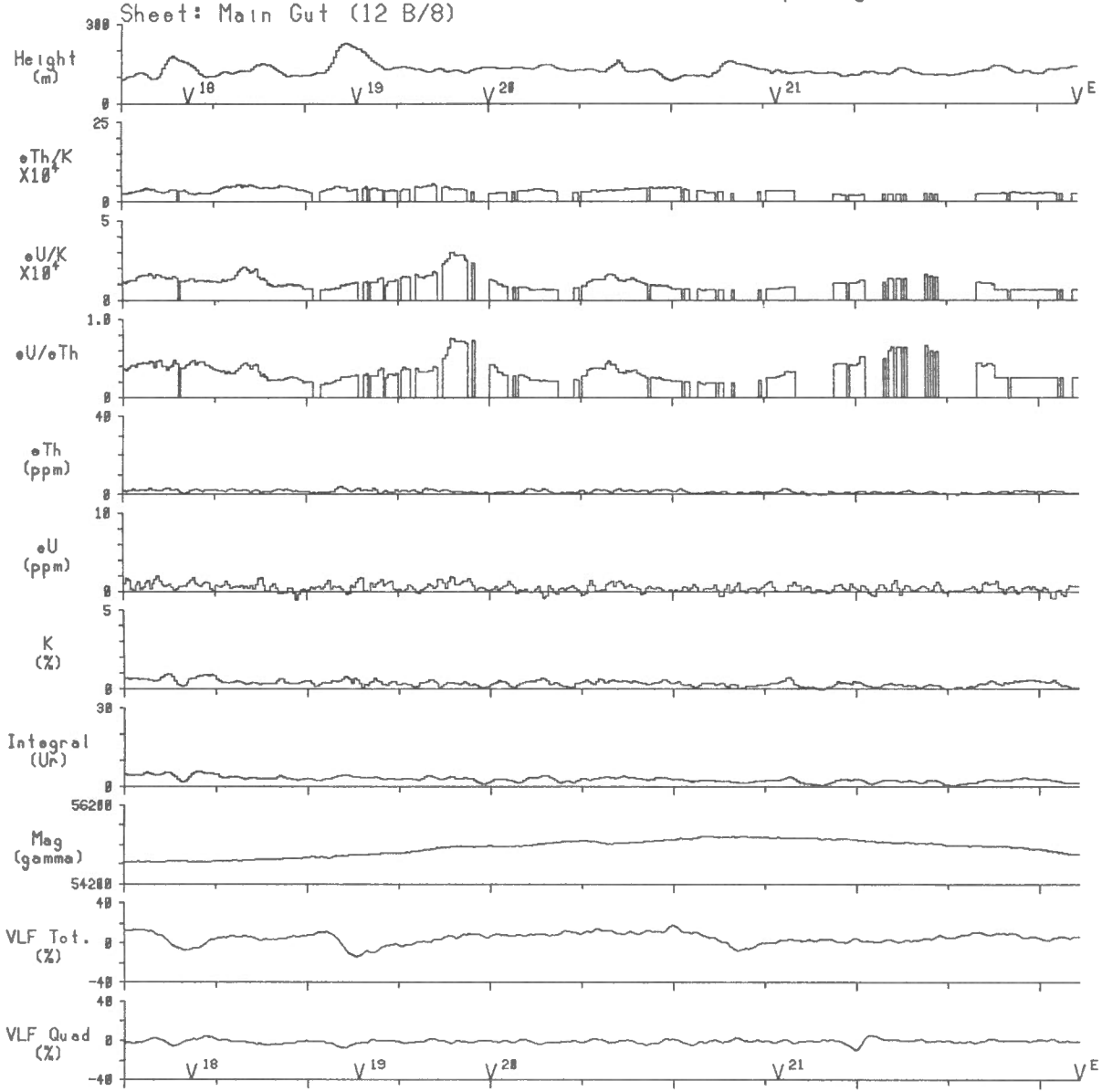

Line 74 2km Scale 1:150000

South West Corner, Newfoundland, 1984 (line spacing=1 km)
Sheet: Main Gut (12 B/8)

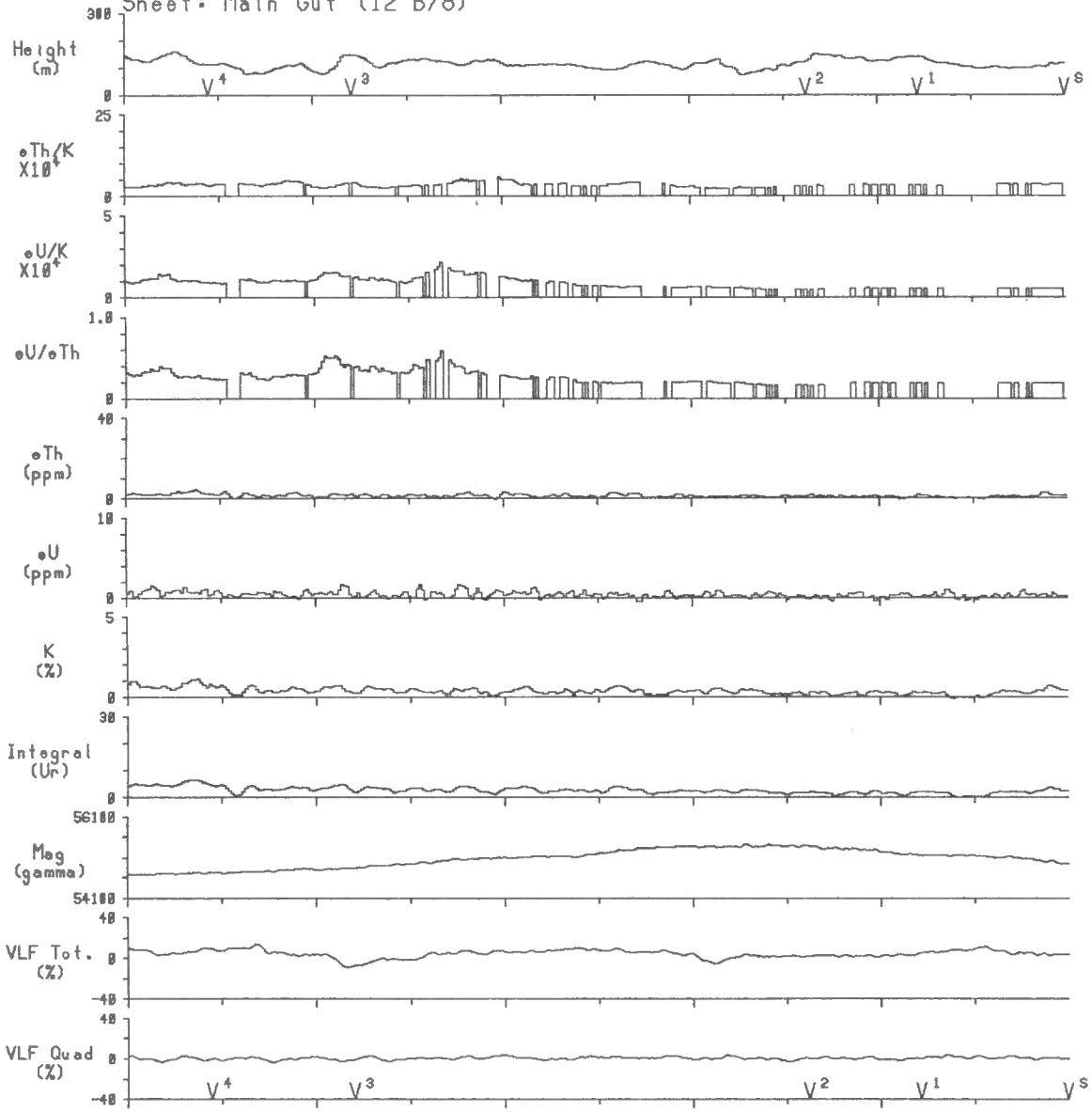

Line 75 2km Scale 1:150000

South West Corner, Newfoundland, 1984 (line spacing=1 km)
Sheet: Main Cut (12 B/8)

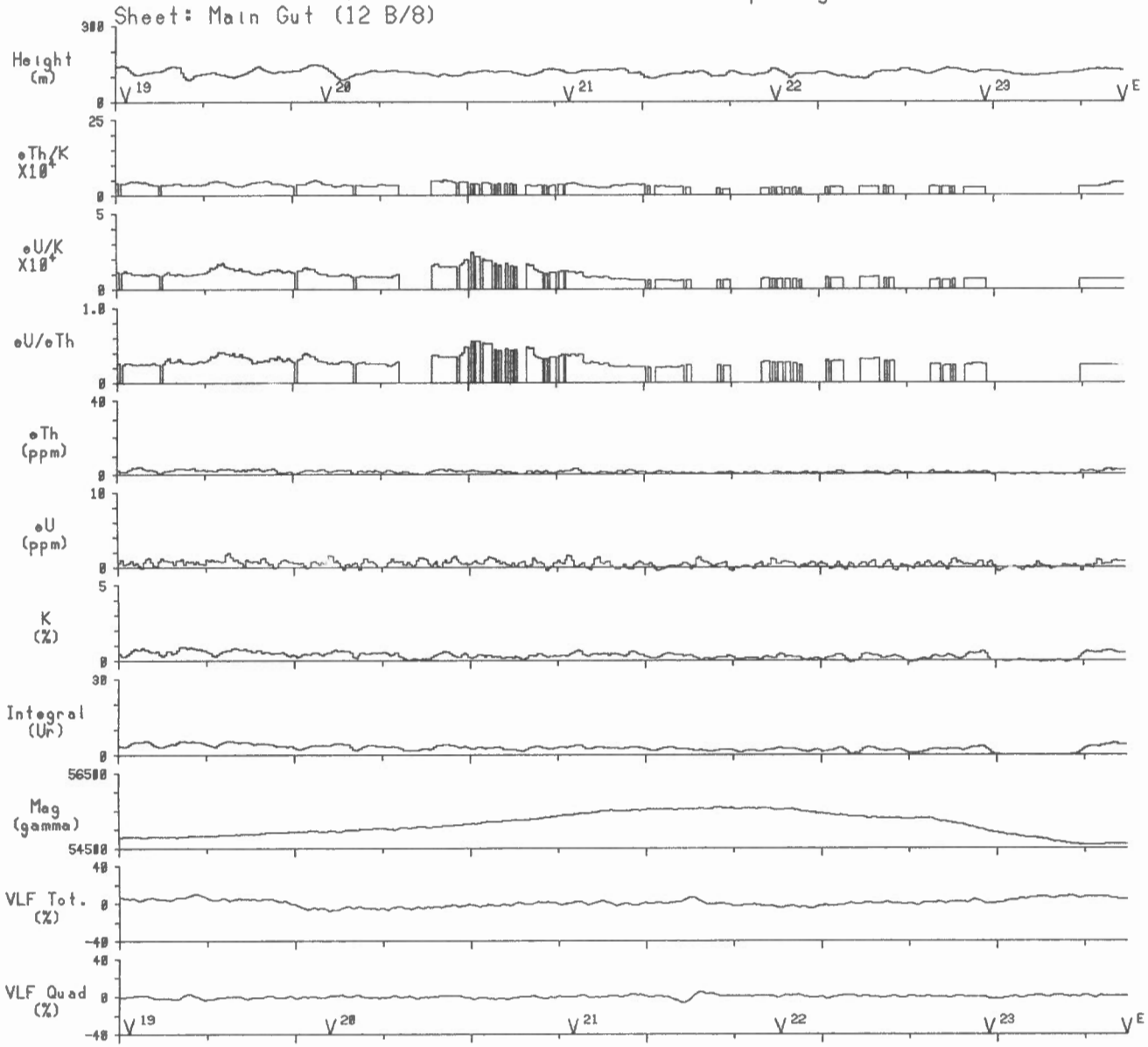

Line 76 2km Scale 1:150000